

**+NOTICE!!**

**These documents have been scanned!**

**Do not place un-scanned documents beneath this notice!**

**Do not remove this notice from this file!**

GPO Jacket No. 560-102  
Print Order 61540  
Rise Business Services, LLC  
Job=AZ15 8/14/2019



Box Number= AZ15224



Claim Begin-End: AMC108058-AMC108059

**1 Initial Receipt**



AZ15224-7

AMC113312-AMC116478

UNITED STATES  
DEPARTMENT OF THE INTERIOR  
BUREAU OF LAND MANAGEMENT  
**RECEIPT AND ACCOUNTING ADVICE**

NO. 2056936 04

Object: TRANSFER OF INTEREST (219)

WG/AZ 09/16/94  
2 11 12 1,095.00

Applicant:

THE PATCH LIVING TRUST  
DAN PATCH TRUSTEE  
6850 N. 86TH ST.  
SCOTTSDALE AZ. 85250

Remitter: SAME CK. # 1669

Assignor:

LEASE MANAGEMENT DATA  NEW  UPDATE  PAYMENT

ORIGINAL SERIAL NO.	ASG.	TYPE	ST.	CTY.	FUND SYMBOL	ACRES/UNITS	RATE
AMC 105953, ET AL							

AMOUNT	ANV. DATE	EXP. DATE	BILL CYC.	S/C	DISTRICT	NEXT BILL	MISC. DATA	U of M	ACTUAL UNITS

ASSIGNMENT SERIAL NO.	ASG.	TYPE	ST.	CTY.	FUND SYMBOL	ACRES/UNITS	RATE

AMOUNT	ANV. DATE	EXP. DATE	BILL CYC.	S/C	DISTRICT	NEXT BILL	MISC. DATA	U of M	ACTUAL UNITS

APPLY REMITTANCE

ACTION	FUND SYMBOL	CTY.	AMOUNT
FILING FEE			
RENTAL			
UNEARNED			
REFUND			
TOTAL			
AMOUNT DUE			

Remarks:

BY:

DATE:

- Lease in Escrow?
- KGS?
- Auto Escalates?
- Auto Renew?

- Of Interest?
- Operating Rights?
- Operator
- Bond Filed?

**FOR MMS USE ONLY**

BILLEE NUMBER		FOREST REFUGE
OCS SECTION CODE		

UNITED STATES  
DEPARTMENT OF THE INTERIOR  
BUREAU OF LAND MANAGEMENT

No. 164293

RECEIPT AND ACCOUNTING ADVICE

MCL NOTICES (P)  
COPPERSTONE #64, 65

LKB/AZ JUL 25 80 1 0 8 1 10.0

SUBJECT

APPLICANT: DAN PATCH  
BOX 124  
QUARTZSITE, AZ 85346

*Intermittent  
10-17-80 PJ*

A M C 108058

REMITTER IF DIFFERENT THAN APPLICANT:

ASSIGNOR:

*A m c 108058 and  
A m c 108059*

SERIAL NUMBER	*	ASG	TYPE	STATE	ACRES/UNITS	RATE	CTY	FUND SYMBOL	AMOUNT	
							APPLY:	CTY	FUND SYMBOL	AMOUNT
/ /	/ /	/ /					FILING FEE		140850	
ANV. DATE		EXP. DATE	BILL CYCLE							
S/C CC80		DISTRICTS	NEXT BILL DATE				RENTAL			
MISC. DATA		U OF M	ACTUAL UNITS							
NEW SERIAL NUMBER							EFFECTIVE DATE			
ASSIGNMENT: COMPLETE AREA?							REIMBURSE			
ASSIGNED AREA							OTHER			
RETAINED AREA							REFUND			
OF INTEREST?							RETAIN IN UNEARNED ACCOUNT			
BOND FILED?							TOTAL			
							REMARKS:			
							BY			
							DATE			

UNITED STATES  
DEPARTMENT OF THE INTERIOR  
BUREAU OF LAND MANAGEMENT

No. 164293

RECEIPT AND ACCOUNTING ADVICE

MCL NOTICES  
COPPERSTONE #64 & 65

LKB/AZ JUL 25 80 10 3 1

SUBJECT

APPLICANT: DAN PATCH  
BOX 124  
QUARTZSITE, AZ 85346

*Internal  
10-17-80 PJ*

REMITTER IF DIFFERENT THAN APPLICANT:

*AME 108058 and  
AME 108059*

ASSIGNOR:

SERIAL NUMBER	*	ASG	TYPE	STATE	ACRES/UNITS	RATE	CTY	FUND SYMBOL	AMOUNT

			APPLY:	CTY	FUND SYMBOL	AMOUNT
			FILING FEE		140850	
			RENTAL			
			REIMBURSE			
			OTHER			
					REFUND	
					RETAIN IN UNEARNED ACCOUNT	
					TOTAL	

NEW SERIAL NUMBER	EFFECTIVE DATE
ASSIGNMENT: COMPLETE AREA?	
ASSIGNED AREA	
RETAINED AREA	
OF INTEREST?	
BOND FILED?	

REMARKS:

BY \_\_\_\_\_ DATE \_\_\_\_\_

**NOTICE!!**

**These documents have been scanned!**

**Do not place un-scanned documents beneath this notice!**

**Do not remove this notice from this file!**

GPO Jacket No. 560-102  
Print Order 61540  
Rise Business Services, LLC  
Job=AZ15 8/14/2019



Box Number= AZ15224



Claim Begin-End: AMC108058-AMC108059

**2 Correspondence**



AZ15224-7

AMC113312-AMC116478

88612 78957 167718  
91283 105953 187304  
95246 108058 200600  
98423 147884 202252  
1265 220648  
31.75 227092

7200 South Alton Way  
Post Office Box 3299  
Englewood, Colorado 80155  
(303) 740-5000



**Cyprus Minerals Company**

October 17, 1985

**RECEIVED  
B.L.M. AZ STATE OFFICE**

**OCT 21 1985**

**07:45 A.M.  
PHOENIX, ARIZONA**

Bureau of Land Management  
Arizona State Office  
Siete Square Building  
3707 North 7th Street  
Phoenix, Arizona 85014

Gentlemen:

Enclosed you will find one (1) copy of the Certificate of Name Change from the Secretary of State, State of Delaware, changing the name of Amoco Minerals Company to Cyprus Minerals Company, effective May 24, 1985.

Please acknowledge receipt of this document by returning each of the following to the attention of J. J. Bensing, Supervisor, Property Records, at the above letterhead address:

1. One (1) dated and signed copy of this letter; and
2. One (1) date and time stamped copy of the Certificate of Name Change.

Should you have any questions, please do not hesitate to contact me at (303) 740-5017. Thank you for your cooperation and assistance in this matter.

Sincerely,

Alan S. Yoshida  
Property Records

Received this \_\_\_\_\_ day of \_\_\_\_\_, 1985.

By: \_\_\_\_\_

Title: \_\_\_\_\_

*on computer 10/30/85 ceg*

**CYPRUS**




Office of Secretary of State

---

I, MICHAEL HARKINS, SECRETARY OF STATE OF THE STATE OF DELAWARE DO HEREBY CERTIFY THAT

ANDCO MINERALS COMPANY FILED A CERTIFICATE OF AMENDMENT CHANGING ITS CORPORATE TITLE TO CYPRUS MINERALS COMPANY ON THE TWENTY-FOURTH DAY OF MAY, A.D. 1985, AT 10 O'CLOCK A.M.

|||||

  
Michael Harkins, Secretary of State

AUTHENTICATION: 10522503

DATE: 06/07/1985

725158066

108058

Form 1541-1  
(May 1967)

UNITED STATES  
DEPARTMENT OF THE INTERIOR  
BUREAU OF LAND MANAGEMENT

SHORT NOTE TRANSMITTAL

April 4, 1983

(Date)

TO : J.J. Bensing, Property Records Supv.  
FROM : Nancy L. Garneau, Recordation Supv.  
SUBJECT: Mining Claims

This will acknowledge receipt of your letter dated March 30, 1983.

The computer has automatically changed all records of those claims located in La Paz county to reflect this new change.

We have, however, filed your letter in all concerned case files.

If you have any further questions, please feel free to contact me again!!

*Nancy*

Note: Return this form when action is completed or attach it to data requested

GPO 835-112





**Amoco Minerals Company**

7000 South Yosemite Street  
Post Office Box 3299  
Englewood, Colorado 80155  
303-740-5000

March 30, 1983

Bureau of Land Management  
Arizona State Office  
2400 Valley Bank Center  
201 N. Central Avenue  
Phoenix, Arizona 85063

Gentlemen:

L-100064, 100065, 100086  
Copperstone Project  
La Paz County, Arizona

We were recently informed that Yuma County was split into Yuma and La Paz Counties, Arizona, effective January 1, 1983. Amoco Minerals Company is the record owner of the unpatented lode mining claims as shown on the attached list, originally located in Yuma County, Arizona. These claims are now located in La Paz County, Arizona.

Please adjust all your records concerning the unpatented lode mining claims shown on the attached list to indicate that these claims are now located in La Paz County, Arizona. We will be filing all future Affidavits of Performance of Annual Work in La Paz County, NOT Yuma County.

Please acknowledge receipt of this notice by stamping one copy of this letter and returning it to the attention of J. J. Bensing, Property Records Supervisor, at the above letterhead address.

Very truly yours,

L. T. Gaskins  
Property Records Analyst

LTG/ms

Enclosure

J. J. Bensing  
S. S. Shellhaas

RECEIVED  
B.L.M. AZ STATE OFFICE

APR 4 1983

07:45 A.M.  
PHOENIX, ARIZONA

The following claims are located in Township 6 North, Range 19 West, Sections 6, 7, 18, 19, 20, 21, and 22; and Township 6 North, Range 20 West, Sections 1, 2, 10, 11, 12, 13, 14, 22, 23, and 24, G&S P.M., Plamosa Mining District, County of ~~La Paz~~ State of Arizona. (Formerly Yuma County, Arizona)

CLAIM NAME	ORIGINAL RECORDING INFORMATION		BLM SERIAL NUMBER
	DOCKET	PAGE	
IRON REEF #1	1168	69	A MC 105953
IRON REEF #2	1168	72	A MC 105954
IRON REEF #3	1168	74	A MC 105955
IRON REEF #4	1168	76	A MC 105956
IRON REEF #5	1168	78	A MC 105957
IRON REEF #6	1168	80	A MC 105958
IRON REEF #7	1168	82	A MC 105959
IRON REEF #8	1168	84	A MC 105960
IRON REEF #9	1168	86	A MC 105961
IRON REEF #10	1168	88	A MC 105962
COPPERSTONE # 1	1128	65	A MC 91283
COPPERSTONE # 2	1128	66	A MC 91284
COPPERSTONE # 3	1128	67	A MC 91285
COPPERSTONE # 4	1128	68	A MC 91286
COPPERSTONE # 5	1128	69	A MC 91287
COPPERSTONE # 6	1128	70	A MC 91288
COPPERSTONE # 7	1128	72	A MC 91289
COPPERSTONE # 8	1128	73	A MC 91290
COPPERSTONE # 9	1128	74	A MC 91291
COPPERSTONE # 10	1128	75	A MC 91292
COPPERSTONE # 11	1128	76	A MC 91293
COPPERSTONE # 12	1128	77	A MC 91294
COPPERSTONE # 13	1128	78	A MC 91295
COPPERSTONE # 14	1128	80	A MC 91296
COPPERSTONE # 15	1129	627	A MC 88612
COPPERSTONE # 16	1129	630	A MC 88613
COPPERSTONE # 17	1129	632	A MC 88614
COPPERSTONE # 18	1131	294	A MC 95246
COPPERSTONE # 19	1131	297	A MC 95247
COPPERSTONE # 20	1131	298	A MC 95248
COPPERSTONE # 21	1131	299	A MC 95249
COPPERSTONE # 22	1131	300	A MC 95250
COPPERSTONE # 23	1131	301	A MC 95251
COPPERSTONE # 24	1131	302	A MC 95252
COPPERSTONE # 25	1131	303	A MC 95253
COPPERSTONE # 26	1131	304	A MC 95254

BLM STATE OFFICE

APR 4 1963

07:45 AM  
PHOENIX, ARIZONA

APR 4 1953

07:45 A.M.  
PHOENIX, ARIZONA

CLAIM NAME	ORIGINAL RECORDING INFORMATION		BLM SERIAL NUMBER
	DOCKET	PAGE	
COPPERSTONE # 27	1131	307	A MC 95255
COPPERSTONE # 28	1131	308	A MC 95256
COPPERSTONE # 29	1131	309	A MC 95257
COPPERSTONE # 30	1151	145	A MC 98423
COPPERSTONE # 31	1151	148	A MC 98424
COPPERSTONE # 32	1151	149	A MC 98425
COPPERSTONE # 33	1151	150	A MC 98426
COPPERSTONE # 34	1151	151	A MC 98427
COPPERSTONE # 35	1151	152	A MC 98428
COPPERSTONE # 36	1151	153	A MC 98429
COPPERSTONE # 37	1151	154	A MC 98430
COPPERSTONE # 38	1151	155	A MC 98431
COPPERSTONE # 39	1151	156	A MC 98432
COPPERSTONE # 40	1151	157	A MC 98433
COPPERSTONE # 41	1152	157	A MC 98957
COPPERSTONE # 42	1152	181	A MC 98958
COPPERSTONE # 43	1152	183	A MC 98959
COPPERSTONE # 44	1152	185	A MC 98960
COPPERSTONE # 45	1152	187	A MC 98961
COPPERSTONE # 46	1152	189	A MC 98962
COPPERSTONE # 47	1152	191	A MC 98963
COPPERSTONE # 48	1152	193	A MC 98964
COPPERSTONE # 49	1152	195	A MC 98965
COPPERSTONE # 50	1152	197	A MC 98966
COPPERSTONE # 51	1152	199	A MC 98967
COPPERSTONE # 52	1152	201	A MC 98968
COPPERSTONE # 53	1152	203	A MC 98969
COPPERSTONE # 54	1152	205	A MC 98970
COPPERSTONE # 55	1152	763	A MC 98971
COPPERSTONE # 56	1152	765	A MC 98972
COPPERSTONE # 57	1152	767	A MC 98973
COPPERSTONE # 58	1152	769	A MC 98974
COPPERSTONE # 59	1152	771	A MC 98975
COPPERSTONE # 60	1152	773	A MC 98976
COPPERSTONE # 61	1152	775	A MC 98977
COPPERSTONE # 62	1152	777	A MC 98978
COPPERSTONE # 63	1152	779	A MC 98979
COPPERSTONE # 64	1173	781	A MC 108058
COPPERSTONE # 65	1173	716	A MC 108059
COPPERSTONE 101	1254	719	A MC 144884
COPPERSTONE 102	1254	76	A MC 144885
COPPERSTONE 103	1254	79	A MC 144886
COPPERSTONE 104	1254	81	A MC 144887
		83	

BLM. AZ STATE OFFICE  
APR 4 1953

07.45 A.M.  
FBI/STATE

<u>CLAIM NAME</u>	<u>ORIGINAL RECORDING INFORMATION</u>		<u>BLM SERIAL NUMBER</u>
	<u>DOCKET</u>	<u>PAGE</u>	
COPPERSTONE 105	1254	85	A MC 144888
COPPERSTONE 106	1254	87	A MC 144889
COPPERSTONE 107	1254	89	A MC 144890
COPPERSTONE 108	1254	91	A MC 144891
COPPERSTONE 109	1254	93	A MC 144892
COPPERSTONE 110	1254	95	A MC 144893
COPPERSTONE 111	1254	97	A MC 144894
COPPERSTONE 112	1254	99	A MC 144895
COPPERSTONE 113	1254	101	A MC 144896
COPPERSTONE 114	1254	103	A MC 144897
COPPERSTONE 115	1254	105	A MC 144898
COPPERSTONE 116	1254	107	A MC 144899
COPPERSTONE 117	1254	109	A MC 144900
COPPERSTONE 118	1254	111	A MC 144901
COPPERSTONE 119	1254	113	A MC 144902
COPPERSTONE 120	1254	115	A MC 144903
COPPERSTONE 121	1254	117	A MC 144904
COPPERSTONE 122	1254	119	A MC 144905
COPPERSTONE 123	1254	121	A MC 144906
COPPERSTONE 124	1254	123	A MC 144907
COPPERSTONE 125	1254	125	A MC 144908
COPPERSTONE 126	1254	127	A MC 144909
COPPERSTONE 127	1254	129	A MC 144910
COPPERSTONE 128	1254	131	A MC 144911
COPPERSTONE 129	1254	133	A MC 144912
COPPERSTONE 130	1254	135	A MC 144913
COPPERSTONE 131	1254	137	A MC 144914
COPPERSTONE 132	1254	139	A MC 144915
COPPERSTONE 133	1254	141	A MC 144916
COPPERSTONE 134	1254	143	A MC 144917
COPPERSTONE 135	1254	145	A MC 144918
COPPERSTONE 136	1254	147	A MC 144919
COPPERSTONE 137	1254	149	A MC 144920
COPPERSTONE 138	1254	151	A MC 144921
COPPERSTONE 139	1254	153	A MC 144922
COPPERSTONE 140	1254	155	A MC 144923
COPPERSTONE 141	1254	157	A MC 144924
COPPERSTONE 142	1254	159	A MC 144925
COPPERSTONE 143	1254	161	A MC 144926
COPPERSTONE 144	1254	163	A MC 144927
COPPERSTONE 145	1254	165	A MC 144928
COPPERSTONE 146	1254	167	A MC 144929
COPPERSTONE 147	1254	169	A MC 144930

CLAIM NAME

ORIGINAL RECORDING INFORMATION DOCKET PAGE

BLM SERIAL NUMBER

<u>CLAIM NAME</u>	<u>ORIGINAL RECORDING INFORMATION DOCKET</u>	<u>PAGE</u>	<u>BLM SERIAL NUMBER</u>
COPPERSTONE 148	1254	171	A MC 144931
COPPERSTONE 149	1254	173	A MC 144932
COPPERSTONE 150	1254	175	A MC 144933
COPPERSTONE 151	1254	177	A MC 144934
COPPERSTONE 152	1254	179	A MC 144935
COPPERSTONE 153	1254	181	A MC 144936
COPPERSTONE 154	1254	183	A MC 144937
COPPERSTONE 155	1254	185	A MC 144938
COPPERSTONE 156	1254	187	A MC 144939
COPPERSTONE 157	1254	189	A MC 144940
COPPERSTONE 158	1254	191	A MC 144941
COPPERSTONE 159	1254	193	A MC 144942
COPPERSTONE 160	1254	195	A MC 144943
COPPERSTONE 161	1254	197	A MC 144944
COPPERSTONE 162	1276	349	A MC 164418
COPPERSTONE 163	1276	355	A MC 164419
COPPERSTONE 164	1276	357	A MC 164420
COPPERSTONE 165	1276	359	A MC 164421
COPPERSTONE 166	1276	361	A MC 164422
COPPERSTONE 167	1276	363	A MC 164423
COPPERSTONE 168	1276	365	A MC 164424
COPPERSTONE 169	1276	367	A MC 164425
COPPERSTONE 170	1276	369	A MC 164426
COPPERSTONE 171	1276	371	A MC 164427
COPPERSTONE 172	1276	373	A MC 164428
COPPERSTONE 173	1276	375	A MC 164429
COPPERSTONE 174	1276	377	A MC 164430
COPPERSTONE 175	1276	379	A MC 164431
COPPERSTONE 176	1276	381	A MC 164432
COPPERSTONE 177	1276	383	A MC 164433
COPPERSTONE 178	1276	385	A MC 164434
COPPERSTONE 179	1276	387	A MC 164435
COPPERSTONE 180	1276	389	A MC 164436
COPPERSTONE 181	1276	391	A MC 164437
COPPERSTONE 182	1276	393	A MC 164438
COPPERSTONE 183	1276	395	A MC 164439
COPPERSTONE 184	1276	397	A MC 164440
COPPERSTONE 185	1276	399	A MC 164441
COPPERSTONE 186	1276	400	A MC 164442
COPPERSTONE 187	1276	402	A MC 164443
COPPERSTONE 188	1276	404	A MC 164444
COPPERSTONE 189	1276	406	A MC 164445
COPPERSTONE 190	1276	408	A MC 164446

CLAIM NAME	ORIGINAL RECORDING INFORMATION		BLM SERIAL NUMBER
	DOCKET	PAGE	
COPPERSTONE 191	1276	410	A MC 164447
COPPERSTONE 192	1276	412	A MC 164448
COPPERSTONE 193	1276	414	A MC 164449
COPPERSTONE 194	1276	416	A MC 164450
COPPERSTONE 195	1276	418	A MC 164451
COPPERSTONE 196	1276	420	A MC 164452
COPPERSTONE 197	1276	422	A MC 164453
COPPERSTONE 198	1276	424	A MC 164454
COPPERSTONE 199	1276	426	A MC 164455
COPPERSTONE 200	1276	428	A MC 164456
COPPERSTONE 201	1276	430	A MC 164457
COPPERSTONE 202	1276	432	A MC 164458
COPPERSTONE 203	1276	434	A MC 164459
COPPERSTONE 204	1276	436	A MC 164460
COPPERSTONE 205	1276	438	A MC 164461
COPPERSTONE 206	1276	440	A MC 164462
COPPERSTONE 207	1276	442	A MC 164463
COPPERSTONE 208	1276	444	A MC 164464
COPPERSTONE 209	1276	446	A MC 164465
COPPERSTONE 210	1276	448	A MC 164466
COPPERSTONE 211	1276	450	A MC 164467
COPPERSTONE 212	1276	452	A MC 164468
COPPERSTONE 213	1276	454	A MC 164469
COPPERSTONE 214	1276	456	A MC 164470
COPPERSTONE 215	1276	458	A MC 164471
COPPERSTONE 216	1276	460	A MC 164472
COPPERSTONE 217	1276	462	A MC 164473
COPPERSTONE 218	1276	464	A MC 164474
COPPERSTONE 219	1276	466	A MC 164475
COPPERSTONE 220	1276	468	A MC 164476
COPPERSTONE 221	1276	470	A MC 164477
COPPERSTONE 222	1276	472	A MC 164478
COPPERSTONE 223	1276	474	A MC 164479
COPPERSTONE 224	1276	476	A MC 164480
COPPERSTONE 225	1276	478	A MC 164481
COPPERSTONE 226	1276	480	A MC 164482
COPPERSTONE 227	1276	482	A MC 164483
COPPERSTONE 228	1276	484	A MC 164484
COPPERSTONE 229	1276	486	A MC 164485
COPPERSTONE 230	1276	488	A MC 164486
COPPERSTONE 231	1276	490	A MC 164487
COPPERSTONE 232	1276	492	A MC 164488
COPPERSTONE 233	1276	494	A MC 164489

BLM AZ STATE OFFICE  
 APR 4 1988  
 0745 AM  
 PHOENIX

CLAIM NAME	ORIGINAL RECORDING INFORMATION		BLM SERIAL NUMBER
	DOCKET	PAGE	
COPPERSTONE 234	1276	496	A MC 164490
COPPERSTONE 235	1276	498	A MC 164491
COPPERSTONE 236	1276	500	A MC 164492
COPPERSTONE 237	1276	502	A MC 164493
COPPERSTONE 238	1276	504	A MC 164494
COPPERSTONE 239	1276	506	A MC 164495
COPPERSTONE 240	1276	508	A MC 164496
COPPERSTONE 241	1276	510	A MC 164497
COPPERSTONE 242	1276	512	A MC 164498
COPPERSTONE 243	1276	514	A MC 164499
COPPERSTONE 244	1276	516	A MC 164500
COPPERSTONE 245	1276	518	A MC 164501
COPPERSTONE 246	1276	520	A MC 164502
COPPERSTONE 247	1276	522	A MC 164503
COPPERSTONE 248	1276	524	A MC 164504
COPPERSTONE 249	1276	526	A MC 164505
COPPERSTONE 250	1276	528	A MC 164506
COPPERSTONE 251	1276	530	A MC 164507
COPPERSTONE 252	1276	532	A MC 164508
COPPERSTONE 253	1276	534	A MC 164509
COPPERSTONE 254	1276	536	A MC 164510
COPPERSTONE 255	1276	538	A MC 164511
COPPERSTONE 256	1276	540	A MC 164512
COPPERSTONE 257	1276	542	A MC 164513
COPPERSTONE 258	1276	544	A MC 164514
COPPERSTONE 259	1276	546	A MC 164515
COPPERSTONE 260	1276	548	A MC 164516
COPPERSTONE 261	1276	550	A MC 164517
COPPERSTONE 262	1276	552	A MC 164518
COPPERSTONE 263	1276	554	A MC 164519
COPPERSTONE 264	1276	556	A MC 164520
COPPERSTONE 265	1276	558	A MC 164521
COPPERSTONE 266	1276	560	A MC 164522
COPPERSTONE 267	1276	562	A MC 164523
COPPERSTONE 268	1276	564	A MC 164524
COPPERSTONE 269	1276	566	A MC 164525
COPPERSTONE 270	1276	568	A MC 164526
COPPERSTONE 271	1276	570	A MC 164527
COPPERSTONE 272	1276	572	A MC 164528
COPPERSTONE 273	1276	574	A MC 164529
COPPERSTONE 274	1276	576	A MC 164530
COPPERSTONE 275	1276	578	A MC 164531
COPPERSTONE 276	1276	580	A MC 164532

CLAIM NAME	ORIGINAL RECORDING INFORMATION		BLM SERIAL NUMBER
	DOCKET	PAGE	
COPPERSTONE 277	1276	582	A MC 164533
COPPERSTONE 278	1276	584	A MC 164534
COPPERSTONE 279	1276	586	A MC 164535
COPPERSTONE 280	1276	588	A MC 164536
COPPERSTONE 281	1276	590	A MC 164537
COPPERSTONE 282	1276	592	A MC 164538
COPPERSTONE 283	1276	594	A MC 164539
COPPERSTONE 284	1276	596	A MC 164540
COPPERSTONE 285	1276	598	A MC 164541
COPPERSTONE 286	1276	600	A MC 164542
COPPERSTONE 287	1276	602	A MC 164543
COPPERSTONE 288	1276	604	A MC 164544
COPPERSTONE 289	1276	606	A MC 164545
COPPERSTONE 290	1276	608	A MC 164546
COPPERSTONE 291	1276	610	A MC 164547
COPPERSTONE 292	1276	612	A MC 164548
COPPERSTONE 293	1276	614	A MC 164549
COPPERSTONE 294	1276	616	A MC 164550
COPPERSTONE 295	1276	618	A MC 164551
COPPERSTONE 296	1276	620	A MC 164552
COPPERSTONE 297	1276	622	A MC 164553
COPPERSTONE 298	1276	624	A MC 164554
COPPERSTONE 299	1276	626	A MC 164555
COPPERSTONE 300	1276	628	A MC 164556
COPPERSTONE 301	1276	630	A MC 164557
COPPERSTONE 302	1276	632	A MC 164558
COPPERSTONE 303	1276	634	A MC 164559
COPPERSTONE 304	1276	636	A MC 164560
COPPERSTONE 305	1276	638	A MC 164561
COPPERSTONE 306	1276	640	A MC 164562
COPPERSTONE 307	1276	642	A MC 164563
COPPERSTONE 308	1276	644	A MC 164564
COPPERSTONE 309	1276	646	A MC 164565
COPPERSTONE 310	1276	648	A MC 164566
COPPERSTONE 311	1276	650	A MC 164567
COPPERSTONE 312	1276	652	A MC 164568
COPPERSTONE 313	1276	654	A MC 164569
COPPERSTONE 314	1276	656	A MC 164570
COPPERSTONE 315	1276	658	A MC 164571

RECEIVED  
D.L.M. AZ STATE OFFICE

APR 4 1983

07:45 AM  
PHOENIX, ARIZ.



October 23, 1980

Mr. Dan Patch  
Box 124  
Quartzsite, Arizona 85346

Dear Mr. Patch:

This letter is to identify the serial numbers we have assigned to your mining claim location notices filed in this office on July 25, 1980.

Serial Number

Name of Claim

A MC 108058 and A MC 108059

Copperstone #64 and #65

Please refer to the claim names and the serial numbers in any future correspondence.

A photocopy of your Affidavit of Labor Performed or Notice of Intent to Hold for the 1980-1981 assessment year should be filed in this office on or before December 30, 1981. To be acceptable, the affidavit must show the work done during the period noon September 1, 1980 to noon September 1, 1981. The serial number assigned to each claim must be included. No fee is required.

Sincerely,

/s/ Robert L. Peterson

Robert L. Peterson  
Chief, Branch of Records  
and Data Management

Enclosure:  
Regulations 43 CFR 3833

B.L.M.  
Phoenix Az.

July 24, 1980

A MC 108058

Please record at once

Enclosed \$10.00


Thank you  
Dan Patch

ARIZONA STATE OFFICE  
BU. LAND MANAGEMENT

JUL 25 1980

7:45 A.M.  
PHOENIX, ARIZONA

DAN PATCH  
P.O. Box 124  
Quartzsite, Az.  
85346



BUREAU OF LAND MANAGEMENT  
MINING CLAIM REGISTRATION DEPT.  
2400 VALLEY BANK CENTER  
PHOENIX, AZ.  
85073

**NOTICE!!**

**These documents have been scanned!**

**Do not place un-scanned documents beneath this notice!**

**Do not remove this notice from this file!**

GPO Jacket No. 560-102  
Print Order 61540  
Rise Business Services, LLC  
Job=AZ15 8/14/2019



Box Number= AZ15224



Claim Begin-End: AMC108058-AMC108059

**3 Transfers**



AZ15224-7

AMC113312-AMC116478

When recorded return to:

W John Lischer  
Ryley Carlock & Applewhite  
One North Central Avenue  
Suite 1200  
Phoenix, Arizona 85004-4417  
602-258-7701

Amc 260459  
Amc 362237  
Amc 401022

Amc 105953  
Amc 335231  
Amc 98423  
Amc 98957  
Amc 108058  
Amc 144884  
Amc 164418  
Amc 220648

This Quit Claim Deed is exempt under A.R.S. Section 11-1134.B.8. from the Affidavit of Property Value requirements of A.R.S. Section 11-1133.

**QUIT CLAIM DEED**

For the consideration of Ten Dollars and other valuable consideration, the receipt and sufficiency of which are hereby acknowledged, ANGIE PATCH, as Trustee of the Patch Living Trust dated March 10, 1982, as amended, does hereby quit claim all her right, title and interest to ANGIE PATCH as Trustee of the Angie Patch Survivor's Trust created by the provisions of the Patch Living Trust dated March 10, 1982, as amended, an undivided 6.5% interest, and to ANGIE PATCH as Trustee of the Daniel L. Patch Credit Trust created by the provisions of the Patch Living Trust dated March 10, 1982, as amended, an undivided 93.5% interest in the following described unpatented lode mining claims situated in Plomosa Mining District, La Paz County, State of Arizona:

See Legal Description attached hereto as EXHIBIT "A."

In accordance with the provisions of A.R.S. § 33-404.B., the name and address of the beneficiary of the Patch Living Trust hereinabove described are as follows:

<u>Beneficiary</u>	<u>Address</u>
Angie Patch	6850 N. 86 <sup>th</sup> Street Scottsdale, AZ 85253

RECEIVED  
COUNTY CLERK'S OFFICE  
2011 NOV 15 A 11: 11  
PHOENIX, ARIZONA

In accordance with the provisions of A.R.S. § 33-404.A., the name and address of the beneficiary of the Angie Patch Survivor's Trust hereinabove described are as follows:

<u>Beneficiary</u>	<u>Address</u>
Angie Patch	6850 N. 86 <sup>th</sup> Street Scottsdale, AZ 85253

In accordance with the provisions of A.R.S. § 33-404.A., the name and address of the beneficiary of the Daniel L. Patch Credit Trust hereinabove described are as follows:

ENTERED INTO COMPUTER  
1/4/12 AT

NO. OF CLAIMS 284  
AMOUNT 32840.00  
RECEIPT NO. 2462908  
INIT. [Signature]

1848547.1

Rev Denise Anderson at Ryley, Carlock and Applewhite phone conversation 1/3/2012 only transfer to Daniel L. Patch Credit Trust

\*\* BLM-ASO\*\*  
so additional transfer fees  
will not be assessed

Beneficiary

Address

Angie Patch

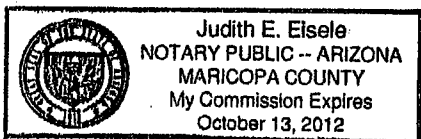
6850 N. 86<sup>th</sup> Street  
Scottsdale, AZ 85253

DATED: SEPTEMBER, 2011

Angie Patch  
ANGIE PATCH, Trustee

STATE OF ARIZONA        )  
  )ss.  
County of Maricopa        )

The foregoing was acknowledged before me this 7 day of SEPTEMBER, 2011, by  
ANGIE PATCH, as Trustee.



Judith E. Elsele  
Notary Public

Mail tax bill to:

Angie Patch, Trustee  
6850 N. 86<sup>th</sup> Street  
Scottsdale, AZ 85253

RECEIVED  
2011 NOV 15 A 11:11  
M. SHUK, ARIZONA

## EXHIBIT "A"

The following unpatented lode mining claims situated in the Plomosa Mining District, La Paz County, State of Arizona, located in Sections 7, 8, 17-22, 28-33 Township 6 North, Range 19 West; Sections 1, 2, 11-15, 22-27, 36, Township 6 North, Range 20 West, G&SRBM, described as follows:

Name of Claim	Original Recordation		Present Recordation Instrument	BLM Serial Number (AMC)	
	Book	Page			
Iron Reef # 1-10	1168	69-88		105953-105962	10
Copperstone #1-14			95-05841	335231-335244	14
Formerly:	1128	65-80	86-2300-2313	<del>91283-91296</del>	
Copperstone # 15-17			95-05841	335245-335247	3
Formerly:	1129	627-632	86-2314-2316	<del>88612-88614</del>	
Copperstone # 18-29			95-05841	335248-335259	12
Formerly:	1131	294-309	86-2317-2328	<del>95246-95257</del>	
Copperstone # 30-40	1151	145-157	86-2329-2339	98423-98433	11
Copperstone # 41-53	1152	181-205	86-2340-2352	98957-98969	13
Copperstone # 54-57	1152	763-770	86-2353-2356	98970-98973	4
Copperstone # 58-62	1152	771-779	86-2357-2361	98974-98978	5
Copperstone # 63	1152	781	86-2362	98979	1
Copperstone # 64-65	1173	716-719	86-2363-2364	108058-108059	2
Copperstone # 101-115	1254	76-105	86-2365-2379	144884-144898	15
Copperstone # 116A	1254	107	86-2380	144899	1
Copperstone # 117-120	1254	109-115	86-2381-2384	144900-144903	4
Copperstone # 122-127	1254	119-129	86-2385-2390	144905-144910	6
Copperstone # 129-131	1254	133-138	86-2391-2393	144912-144914	3
Copperstone # 132-133	1254	139-140	86-2394-2395	144915-144916	2
Copperstone # 134	1254	142	86-2396	144917	1
Copperstone # 136-139	1254	147-154	86-2397-2400	144919-144922	4
Copperstone # 140-150	1254	155-175	86-2401-2411	144923-144933	11
Copperstone # 151-161	1254	176-197	86-2412-2422	144934-144944	11
Copperstone # 162-171	1276	349-371	86-2423-2432	164418-164427	10
Copperstone # 172A	1276	373	86-2433	164428	1
Copperstone # 183A	1276	395	86-2434	164439	1
Copperstone # 184-191	1276	397-410	86-2435-2442	164440-164447	8
Copperstone # 192A	1276	412	86-2443	164448	1
Copperstone # 210-315	1276	448-658	86-2444-2549	164466-164571	106
Copperstone # 316-328	84-2460-2472		86-2550-2562	220648-220660	13
Copperstone # 329-339	86-4548-4558			260459-260469	11

Name of Claim	Original Recordation Book Page	Present Recordation Instrument	BLM Serial Number (AMC)
---------------	-----------------------------------	--------------------------------------	----------------------------

To the extent of the Grantor's interest in the following unpatented mining claims currently held by Bonanza Exploration Inc.:

CSA 1 – CSA 51		2004-03993 to 2004-04043	362237-362287 51
Copperstone 340-395		2010-02487 to 2010-02542	401022-401077 56
Copperstone 403-557		2010-02932 to 2010-03086	401078-401232 155

*Not in the name of  
Fatch Living Trust -  
Cannot transfer*



State of Arizona )  
County of La Paz) SS  
I, Shelly D. Baker, Recorder in and for the County of  
La Paz, State of Arizona, do hereby certify that the  
foregoing attached copy, consisting of 4 pages,  
is a true and correct copy of the document recorded  
in my office as Recording No. 201-3958.  
This certification valid only if printed in purple ink.  
Witness my hand and official seal this date: 9-13-2011

Shelly D. Baker, County Recorder  
By: [Signature]  
County

RECEIVED  
NOV 15 A 11:11  
LA PAZ COUNTY RECORDER  
LA PAZ COUNTY, ARIZONA



**United States Department of the Interior**  
**Bureau of Land Management**  
 LANDS/RECREATION & PLANNING  
 ONE N CENTRAL AVE  
 PHOENIX, AZ 85004 -2203  
 Phone: 602-417-9200

Receipt

No: 2462908

<b>Transaction #:</b> 2539065	
<b>Date of Transaction:</b> 11/15/2011	
CUSTOMER:	
RYLEY CARLOCK & APPLEWHITE ONE NORTH CENTRAL AVE SUITE 1200 PHOENIX, AZ 85004 US	

LINE #	QTY	DESCRIPTION	REMARKS	UNIT PRICE	TOTAL
1	1.00	LOCATABLE MINERALS / MINING CLAIMS-NOT NEW-UNADJUD, ONE AUTH NO. ONLY / MINING CLAIM MONEY RECEIVED CASES: AMC105953/\$2840.00	TRF (284)	- n/a -	2840.00
<b>TOTAL:</b>					<b>\$2,840.00</b>

PAYMENT INFORMATION			
1	AMOUNT:	2655.40	POSTMARKED: N/A
	TYPE:	CHECK	RECEIVED: 11/15/2011
	CHECK NO:	1004	
	NAME:	ANGIE PATCH SURVIVORS REV TR,	
2	AMOUNT:	184.60	POSTMARKED: N/A
	TYPE:	CHECK	RECEIVED: 11/15/2011
	CHECK NO:	4736	
	NAME:	THE PATCH LIVING TRUST ANGIE PATCH TRUSTEE,	

REMARKS

This receipt was generated by the automated BLM Collections and Billing System and is a paper representation of a portion of the official electronic record contained therein.

WHEN RECORDED RETURN TO:

Cyprus Copperstone Gold Corporation  
9100 E. Mineral Circle  
P. O. Box 3299  
Englewood, Colorado 80155



93- 02472

\*OFFICIAL RECORDS OF LA PAZ COUNTY, AZ  
\*PATRICIA WALL, LA PAZ COUNTY RECORDER  
REC REQ BY: CYPRUS MINRALS CO  
20 MAY 1993 03:22 PM PAGE 1 OF 14  
RECORDING FEE \$ 22.00

Attention: Land Management Dept.

(This Space Is For Recording Purposes Only)

## RELEASE OF LEASE AND QUITCLAIM DEED

THIS RELEASE OF LEASE AND QUITCLAIM DEED is made effective the 30th day of May, 1993, by and between **CYPRUS COPPERSTONE GOLD CORPORATION**, a Delaware corporation, successor in interest to Cyprus Mines Corporation, a Delaware corporation, with an address at 9100 E. Mineral Circle, P. O. Box 3299, Englewood, Colorado 80155 (hereinafter referred to as "Cyprus"), and **THE PATCH LIVING TRUST**, successor in interest to Dan Patch and Maria Patch, husband and wife, with an address at 6850 North 86th Street, Scottsdale, Arizona 85253 (hereinafter referred to as the "Trust").

### WITNESSETH:

THAT, WHEREAS, Cyprus, for and in consideration of the sum of Ten Dollars (\$10.00) and other good and valuable consideration, the receipt and sufficiency of which are hereby acknowledged, does hereby release, relinquish and surrender all of its right, title and interest in and to that certain Mining Lease and Option to Purchase (the "Lease") dated May 1, 1980 between the Trust and Cyprus, a Memorandum of which is recorded in Docket 1220, Page 91, of the records of the County of Yuma, State of Arizona, to which record reference is made herein for all purposes; as amended by that certain unrecorded First Amendment to Mining Lease and Option to Purchase dated June 1, 1986 between the Trust and Cyprus; and as further amended by that certain unrecorded Second Amendment to Mining Lease and Option to Purchase dated September 1, 1989 between the Trust and Cyprus.

ALSO, BY THESE PRESENTS, Cyprus does hereby remise, release and forever quitclaim unto the Trust and to the Trust's successors and assigns forever, all of Cyprus' right, title, interest, claim and demand, both at law and in equity, of, in and to those certain unpatented lode mining claims (the "Claims") as further described on Exhibit "A" attached hereto and made a part hereof which claims are situated in Sections 6, 7, 8, 9, 10, 15, 16, 17, 18, 19, 20, 21 and 22, Township 6 North, range 19 West, G&SRM; Sections 1, 2, 10, 11, 12, 13, 14, 15, 22, 23, 24, 25, 26 and 27, Township 6 North, Range 20 West, G&SRM; Section 19, Township 7 North, Range

L-100065

ENTERED IN COMPUTER

9/19/94

RECORDED  
INDEXED  
SEP 16 1994  
LA PAZ COUNTY, ARIZONA

Patch Mining Lease

19 West, G&SRM; and Sections 24, 25 and 36, Township 7 North, Range 20 West, G&SRM, County of La Paz, State of Arizona.

**TOGETHER**, with all lodes, ledges, veins and mineral bearing rock, both known and unknown, lying within the boundaries of the above named claims, together with all dips, spurs and angles, and all ores, mineral-bearing quartz, rock and earth or other deposits therein or thereon, and all of the rights, privileges and franchises thereto incident, and all and singular the tenements, hereditaments and appurtenances thereunto or in anywise appertaining, and the rents, issues and profits thereof; and also all the right, title, interest, property, possession, claim and demand whatsoever, in law as well as in equity, of Cyprus, of, in or to the premises and every part and parcel thereof, with the appurtenances, including all after acquired title.

**TO HAVE AND TO HOLD**, all and singular the said premises, together with the appurtenances unto the Trust and to the Trust's successors and assigns forever.

**RESERVING, HOWEVER**, unto Cyprus the continuous right to use and occupy the Claims and all the tenements, hereditaments and appurtenances thereunto or in anywise appertaining, for the purpose of conducting reclamation work in accordance with the Lease, as amended; Cyprus' approved U.S. Department of the Interior, Bureau of Land Management Plan of Operations and Reclamation Plan; and any and all other applicable local, state or federal laws, rules or regulations which are now in effect or which may be hereafter enacted.

**IN WITNESS WHEREOF**, Cyprus has executed this Release of Lease and Quitclaim Deed effective the date first above written.

**CYPRUS COPPERSTONE GOLD CORPORATION**

By: W. J. Lampard  
W. J. Lampard  
President

APPROVED  
176

900 AVE.  
PHOENIX, ARIZONA

SEP 16 '94

RECEIVED  
BUREAU OF LAND MANAGEMENT  
PHOENIX, ARIZONA

CORPORATE ACKNOWLEDGEMENT - ARIZONA

STATE OF COLORADO )  
 ) ss.  
COUNTY OF ARAPAHOE)

The foregoing instrument was acknowledged before me this 28<sup>th</sup> day of April, 1993, by W. J. Lampard, known to be the President of Cyprus Copperstone Gold Corporation, a Delaware corporation, on behalf of the corporation.

Pat Brady  
Notary Public

9100 E. Mineral Circle  
P. O. Box 3299  
Englewood, Colorado 80155  
Business Address

My Commission expires: 2-28-96



RECEIVED  
REAL ESTATE OFFICE  
SEP 16 '94  
S. CO. R.  
PHOENIX, ARIZONA

Attached to and made a part of that certain Release of Lease and Quitclaim Deed dated effective the 30th day of May, 1993, between Cyprus Copperstone Gold Corporation and The Patch Living Trust, covering the following described unpatented lode mining claims located in all or portions of Sections 6, 7, 8, 9, 10, 15, 16, 17, 18, 19, 20, 21 and 22, Township 6 North, Range 19 West, G&SRM; and Sections 1, 2, 10, 11, 12, 13, 14, 22, 23, 24, 25, 26 and 27, Township 6 North, Range 20 West, G&SRM; Section 19, Township 7 North, Range 19 West, G&SRM; and Sections 24, 25 and 36, Township 7 North, Range 20 West, G&SRM, Plomosa Mining District, County of La Paz, State of Arizona, to-wit:

NAME OF CLAIM	ORIGINAL RECORDATION		AMENDED RECORDATION		BLM SERIAL NO.	
	BOOK	PAGE	BOOK	PAGE	SERIAL	NO.
COPPERSTONE # 15	1129	627	86-2314		A MC	088612
COPPERSTONE # 16	1129	630	86-2315		-A MC	088613
COPPERSTONE # 17	1129	632	86-2316		-A MC	088614
COPPERSTONE # 1	1128	65	86-2300		-A MC	091283
COPPERSTONE # 2	1128	66	86-2301		-A MC	091284
COPPERSTONE # 3	1128	67	86-2302		-A MC	091285
COPPERSTONE # 4	1128	68	86-2303		-A MC	091286
COPPERSTONE # 5	1128	69	86-2304		-A MC	091287
COPPERSTONE # 6	1128	70	86-2305		-A MC	091288
COPPERSTONE # 7	1128	72	86-2306		-A MC	091289
COPPERSTONE # 8	1128	73	86-2307		-A MC	091290
COPPERSTONE # 9	1128	74	86-2308		-A MC	091291
COPPERSTONE # 10	1128	75	86-2309		-A MC	091292
COPPERSTONE # 11	1128	76	86-2310		-A MC	091293
COPPERSTONE # 12	1128	77	86-2311		-A MC	091294
COPPERSTONE # 13	1128	78	86-2312		-A MC	091295
COPPERSTONE # 14	1128	80	86-2313		-A MC	091296
COPPERSTONE # 18	1131	294	86-2317		-A MC	095246
COPPERSTONE # 19	1131	297	86-2318		-A MC	095247
COPPERSTONE # 20	1131	298	86-2319		-A MC	095248
COPPERSTONE # 21	1131	299	86-2320		-A MC	095249
COPPERSTONE # 22	1131	300	86-2321		-A MC	095250
COPPERSTONE # 23	1131	301	86-2322		-A MC	095251
COPPERSTONE # 24	1131	302	86-2323		-A MC	095252
COPPERSTONE # 25	1131	303	86-2324		-A MC	095253
COPPERSTONE # 26	1131	304	86-2325		-A MC	095254
COPPERSTONE # 27	1131	307	86-2326		-A MC	095255
COPPERSTONE # 28	1131	308	86-2327		-A MC	095256
COPPERSTONE # 29	1131	309	86-2328		-A MC	095257
COPPERSTONE # 30	1151	145	86-2329		-A MC	098423
COPPERSTONE # 31	1151	148	86-2330		-A MC	098424
COPPERSTONE # 32	1151	149	86-2331		-A MC	098425
COPPERSTONE # 33	1151	150	86-2332		-A MC	098426
COPPERSTONE # 34	1151	151	86-2333		-A MC	098427
COPPERSTONE # 35	1151	152	86-2334		-A MC	098428
COPPERSTONE # 36	1151	153	86-2335		-A MC	098429

RECEIVED  
 PLUMOSA MINING DISTRICT  
 COUNTY OF LA PAZ, ARIZONA  
 SEP 16 1994

RECEIVED  
BLM, AZ STATE OFFICE

SEP 16 1991

9:00 AM  
PHOENIX, ARIZONA

NAME OF CLAIM	ORIGINAL RECORDATION		AMENDED RECORDATION		BLM SERIAL NO.	
	BOOK	PAGE	BOOK	PAGE	SERIAL	NO.
COPPERSTONE # 37	1151	154	86-2336		A MC	098430
COPPERSTONE # 38	1151	155	86-2337		A MC	098431
COPPERSTONE # 39	1151	156	86-2338		A MC	098432
COPPERSTONE # 40	1151	157	86-2339		A MC	098433
COPPERSTONE # 41	1152	181	86-2340		A MC	098957
COPPERSTONE # 42	1152	183	86-2341		A MC	098958
COPPERSTONE # 43	1152	185	86-2342		A MC	098959
COPPERSTONE # 44	1152	187	86-2343		A MC	098960
COPPERSTONE # 45	1152	189	86-2344		A MC	098961
COPPERSTONE # 46	1152	191	86-2345		A MC	098962
COPPERSTONE # 47	1152	193	86-2346		A MC	098963
COPPERSTONE # 48	1152	195	86-2347		A MC	098964
COPPERSTONE # 49	1152	197	86-2348		A MC	098965
COPPERSTONE # 50	1152	199	86-2349		A MC	098966
COPPERSTONE # 51	1152	201	86-2350		A MC	098967
COPPERSTONE # 52	1152	203	86-2351		A MC	098968
COPPERSTONE # 53	1152	205	86-2352		A MC	098969
COPPERSTONE # 54	1152	763	86-2353		A MC	098970
COPPERSTONE # 55	1152	765	86-2354		A MC	098971
COPPERSTONE # 56	1152	767	86-2355		A MC	098972
COPPERSTONE # 57	1152	769	86-2356		A MC	098973
COPPERSTONE # 58	1152	771	86-2357		A MC	098974
COPPERSTONE # 59	1152	773	86-2358		A MC	098975
COPPERSTONE # 60	1152	775	86-2359		A MC	098976
COPPERSTONE # 61	1152	777	86-2360		A MC	098977
COPPERSTONE # 62	1152	779	86-2361		A MC	098978
COPPERSTONE # 63	1152	781	86-2362		A MC	098979
IRON REEF #1	1168	69			A MC	105953
IRON REEF #2	1168	72			A MC	105954
IRON REEF #3	1168	74			A MC	105955
IRON REEF #4	1168	76			A MC	105956
IRON REEF #5	1168	78			A MC	105957
IRON REEF #6	1168	80			A MC	105958
IRON REEF #7	1168	82			A MC	105959
IRON REEF #8	1168	84			A MC	105960
IRON REEF #9	1168	86			A MC	105961
IRON REEF #10	1168	88			A MC	105962
COPPERSTONE # 64	1173	716	86-2363		A MC	108058
COPPERSTONE # 65	1173	719	86-2364		A MC	108059
COPPERSTONE 101	1254	76	86-2365		A MC	144884
COPPERSTONE 102	1254	79	86-2366		A MC	144885
COPPERSTONE 103	1254	81	86-2367		A MC	144886
COPPERSTONE 104	1254	83	86-2368		A MC	144887
COPPERSTONE 105	1254	85	86-2369		A MC	144888
COPPERSTONE 106	1254	87	86-2370		A MC	144889
COPPERSTONE 107	1254	89	86-2371		A MC	144890
COPPERSTONE 108	1254	91	86-2372		A MC	144891
COPPERSTONE 109	1254	93	86-2373		A MC	144892

(19) (20)

SEP 16 '84  
 9:00 AM  
 PHOENIX, ARIZONA

NAME OF CLAIM	ORIGINAL RECORDATION		AMENDED RECORDATION		BLM SERIAL NO.	
	BOOK	PAGE	BOOK	PAGE	SERIAL	NO.
COPPERSTONE 110	1254	95	86-2374		A MC	144893
COPPERSTONE 111	1254	97	86-2375		A MC	144894
COPPERSTONE 112	1254	99	86-2376		A MC	144895
COPPERSTONE 113	1254	101	86-2377		A MC	144896
COPPERSTONE 114	1254	103	86-2378		A MC	144897
COPPERSTONE 115	1254	105	86-2379		A MC	144898
COPPERSTONE 116A	1254	107	86-2380		A MC	144899
COPPERSTONE 117	1254	109	86-2381		A MC	144900
COPPERSTONE 118	1254	111	86-2382		A MC	144901
COPPERSTONE 119	1254	113	86-2383		A MC	144902
COPPERSTONE 120	1254	115	86-2384		A MC	144903 ✓
COPPERSTONE 122	1254	119	86-2385		A MC	144905 ✓
COPPERSTONE 123	1254	121	86-2386		A MC	144906
COPPERSTONE 124	1254	123	86-2387		A MC	144907
COPPERSTONE 125	1254	125	86-2388		A MC	144908
COPPERSTONE 126	1254	127	86-2389		A MC	144909
COPPERSTONE 127	1254	129	86-2390		A MC	144910 ✓
COPPERSTONE 129	1254	133	86-2391		A MC	144912
COPPERSTONE 130	1254	135	86-2392		A MC	144913
COPPERSTONE 131	1254	137	86-2393		A MC	144914
COPPERSTONE 132	1254	139	86-2394		A MC	144915
COPPERSTONE 133	1254	141	86-2395		A MC	144916
COPPERSTONE 134	1254	143	86-2396		A MC	144917
COPPERSTONE 136	1254	147	86-2397		A MC	144919
COPPERSTONE 137	1254	149	86-2398		A MC	144920
COPPERSTONE 138	1254	151	86-2399		A MC	144921
COPPERSTONE 139	1254	153	86-2400		A MC	144922
COPPERSTONE 140	1254	155	86-2401		A MC	144923
COPPERSTONE 141	1254	157	86-2402		A MC	144924
COPPERSTONE 142	1254	159	86-2403		A MC	144925
COPPERSTONE 143	1254	161	86-2404		A MC	144926
COPPERSTONE 144	1254	163	86-2405		A MC	144927
COPPERSTONE 145	1254	165	86-2406		A MC	144928
COPPERSTONE 146	1254	167	86-2407		A MC	144929
COPPERSTONE 147	1254	169	86-2408		A MC	144930
COPPERSTONE 148	1254	171	86-2409		A MC	144931
COPPERSTONE 149	1254	173	86-2410		A MC	144932
COPPERSTONE 150	1254	175	86-2411		A MC	144933
COPPERSTONE 151	1254	177	86-2412		A MC	144934
COPPERSTONE 152	1254	179	86-2413		A MC	144935
COPPERSTONE 153	1254	181	86-2414		A MC	144936
COPPERSTONE 154	1254	183	86-2415		A MC	144937
COPPERSTONE 155	1254	185	86-2416		A MC	144938
COPPERSTONE 156	1254	187	86-2417		A MC	144939
COPPERSTONE 157	1254	189	86-2418		A MC	144940
COPPERSTONE 158	1254	191	86-2419		A MC	144941
COPPERSTONE 159	1254	193	86-2420		A MC	144942
COPPERSTONE 160	1254	195	86-2421		A MC	144943

48

EXHIBIT "A" CONTINUED

RECORDED  
 20 MAY 1993

SEP 16 '94  
 ORIGINAL RECORDATION

AMENDED RECORDATION  
 BOOK PAGE

BLM SERIAL NO.

NAME OF CLAIM	ORIGINAL RECORDATION		AMENDED RECORDATION		BLM SERIAL NO.	
	BOOK	PAGE	BOOK	PAGE	SERIAL	NO.
COPPERSTONE 161	1254	197	86-2422		A MC 144944	✓
COPPERSTONE 162	1276	349	86-2423		A MC 164418	
COPPERSTONE 163	1276	355	86-2424		A MC 164419	
COPPERSTONE 164	1276	357	86-2425		A MC 164420	
COPPERSTONE 165	1276	359	86-2426		A MC 164421	
COPPERSTONE 166	1276	361	86-2427		A MC 164422	
COPPERSTONE 167	1276	363	86-2428		A MC 164423	
COPPERSTONE 168	1276	365	86-2429		A MC 164424	
COPPERSTONE 169	1276	367	86-2430		A MC 164425	
COPPERSTONE 170	1276	369	86-2431		A MC 164426	
COPPERSTONE 171	1276	371	86-2432		A MC 164427	
COPPERSTONE 172A	1276	373	86-2433		A MC 164428	✓
COPPERSTONE 183A	1276	395	86-2434		A MC 164439	
COPPERSTONE 184	1276	397	86-2435		A MC 164440	
COPPERSTONE 185	1276	398	86-2436		A MC 164441	
COPPERSTONE 186	1276	400	86-2437		A MC 164442	
COPPERSTONE 187	1276	402	86-2438		A MC 164443	
COPPERSTONE 188	1276	404	86-2439		A MC 164444	
COPPERSTONE 189	1276	406	86-2440		A MC 164445	
COPPERSTONE 190	1276	408	86-2441		A MC 164446	
COPPERSTONE 191	1276	410	86-2442		A MC 164447	
COPPERSTONE 192A	1276	412	86-2443		A MC 164448	✓
COPPERSTONE 210	1276	448	86-2444		A MC 164466	-
COPPERSTONE 211	1276	450	86-2445		A MC 164467	
COPPERSTONE 212	1276	452	86-2446		A MC 164468	
COPPERSTONE 213	1276	454	86-2447		A MC 164469	
COPPERSTONE 214	1276	456	86-2448		A MC 164470	
COPPERSTONE 215	1276	458	86-2449		A MC 164471	
COPPERSTONE 216	1276	460	86-2450		A MC 164472	
COPPERSTONE 217	1276	462	86-2451		A MC 164473	
COPPERSTONE 218	1276	464	86-2452		A MC 164474	
COPPERSTONE 219	1276	466	86-2453		A MC 164475	
COPPERSTONE 220	1276	468	86-2454		A MC 164476	
COPPERSTONE 221	1276	470	86-2455		A MC 164477	
COPPERSTONE 222	1276	472	86-2456		A MC 164478	
COPPERSTONE 223	1276	474	86-2457		A MC 164479	
COPPERSTONE 224	1276	476	86-2458		A MC 164480	
COPPERSTONE 225	1276	478	86-2459		A MC 164481	
COPPERSTONE 226	1276	480	86-2460		A MC 164482	
COPPERSTONE 227	1276	482	86-2461		A MC 164483	
COPPERSTONE 228	1276	484	86-2462		A MC 164484	
COPPERSTONE 229	1276	486	86-2463		A MC 164485	
COPPERSTONE 230	1276	488	86-2464		A MC 164486	
COPPERSTONE 231	1276	490	86-2465		A MC 164487	
COPPERSTONE 232	1276	492	86-2466		A MC 164488	
COPPERSTONE 233	1276	494	86-2467		A MC 164489	
COPPERSTONE 234	1276	496	86-2468		A MC 164490	
COPPERSTONE 235	1276	498	86-2469		A MC 164491	

SEP 16 '94  
 PHOENIX, ARIZONA

48



EXHIBIT "A" CONTINUED

RECEIVED  
 PHOENIX, ARIZONA OFFICE

SEP 16 '94

NAME OF CLAIM	ORIGINAL RECORDATION		AMENDED RECORDATION		BLM SERIAL NO.	
	BOOK	PAGE	BOOK	PAGE	SERIAL	NO.
COPPERSTONE 236	1276	500	86-2470		A MC	164492
COPPERSTONE 237	1276	502	86-2471		- A MC	164493
COPPERSTONE 238	1276	504	86-2472		- A MC	164494
COPPERSTONE 239	1276	506	86-2473		- A MC	164495
COPPERSTONE 240	1276	508	86-2474		- A MC	164496
COPPERSTONE 241	1276	510	86-2475		- A MC	164497
COPPERSTONE 242	1276	512	86-2476		- A MC	164498
COPPERSTONE 243	1276	514	86-2477		- A MC	164499
COPPERSTONE 244	1276	516	86-2478		- A MC	164500
COPPERSTONE 245	1276	518	86-2479		- A MC	164501
COPPERSTONE 246	1276	520	86-2480		- A MC	164502
COPPERSTONE 247	1276	522	86-2481		- A MC	164503
COPPERSTONE 248	1276	524	86-2482		- A MC	164504
COPPERSTONE 249	1276	526	86-2483		- A MC	164505
COPPERSTONE 250	1276	528	86-2484		- A MC	164506
COPPERSTONE 251	1276	530	86-2485		- A MC	164507
COPPERSTONE 252	1276	532	86-2486		- A MC	164508
COPPERSTONE 253	1276	534	86-2487		- A MC	164509
COPPERSTONE 254	1276	536	86-2488		- A MC	164510*
COPPERSTONE 255	1276	538	86-2489		- A MC	164511
COPPERSTONE 256	1276	540	86-2490		- A MC	164512
COPPERSTONE 257	1276	542	86-2491		- A MC	164513
COPPERSTONE 258	1276	544	86-2492		- A MC	164514
COPPERSTONE 259	1276	546	86-2493		- A MC	164515
COPPERSTONE 260	1276	548	86-2494		- A MC	164516
COPPERSTONE 261	1276	550	86-2495		- A MC	164517
COPPERSTONE 262	1276	552	86-2496		- A MC	164518
COPPERSTONE 263	1276	554	86-2497		- A MC	164519
COPPERSTONE 264	1276	556	86-2498		- A MC	164520
COPPERSTONE 265	1276	558	86-2499		- A MC	164521
COPPERSTONE 266	1276	560	86-2500		- A MC	164522
COPPERSTONE 267	1276	562	86-2501		- A MC	164523
COPPERSTONE 268	1276	564	86-2502		- A MC	164524
COPPERSTONE 269	1276	566	86-2503		- A MC	164525
COPPERSTONE 270	1276	568	86-2504		- A MC	164526
COPPERSTONE 271	1276	570	86-2505		- A MC	164527
COPPERSTONE 272	1276	572	86-2506		- A MC	164528
COPPERSTONE 273	1276	574	86-2507		- A MC	164529
COPPERSTONE 274	1276	576	86-2508		- A MC	164530
COPPERSTONE 275	1276	578	86-2509		- A MC	164531
COPPERSTONE 276	1276	580	86-2510		- A MC	164532
COPPERSTONE 277	1276	582	86-2511		- A MC	164533
COPPERSTONE 278	1276	584	86-2512		- A MC	164534
COPPERSTONE 279	1276	586	86-2513		- A MC	164535
COPPERSTONE 280	1276	588	86-2514		- A MC	164536
COPPERSTONE 281	1276	590	86-2515		- A MC	164537
COPPERSTONE 282	1276	592	86-2516		- A MC	164538
COPPERSTONE 283	1276	594	86-2517		- A MC	164539

SEP 16 '94  
 PHOENIX, ARIZONA OFFICE

(28)

NAME OF CLAIM	ORIGINAL RECORDATION		AMENDED RECORDATION		BLM	
	BOOK	PAGE	BOOK	PAGE	SERIAL	NO.
COPPERSTONE 284	1276	596	86-2518		A MC	164540
COPPERSTONE 285	1276	598	86-2519		A MC	164541
COPPERSTONE 286	1276	600	86-2520		A MC	164542
COPPERSTONE 287	1276	602	86-2521		A MC	164543
COPPERSTONE 288	1276	604	86-2522		A MC	164544
COPPERSTONE 289	1276	606	86-2523		A MC	164545
COPPERSTONE 290	1276	608	86-2524		A MC	164546
COPPERSTONE 291	1276	610	86-2525		A MC	164547
COPPERSTONE 292	1276	612	86-2526		A MC	164548
COPPERSTONE 293	1276	614	86-2527		A MC	164549
COPPERSTONE 294	1276	616	86-2528		A MC	164550
COPPERSTONE 295	1276	618	86-2529		A MC	164551
COPPERSTONE 296	1276	620	86-2530		A MC	164552
COPPERSTONE 297	1276	622	86-2531		A MC	164553
COPPERSTONE 298	1276	624	86-2532		A MC	164554
COPPERSTONE 299	1276	626	86-2533		A MC	164555
COPPERSTONE 300	1276	628	86-2534		A MC	164556
COPPERSTONE 301	1276	630	86-2535		A MC	164557
COPPERSTONE 302	1276	632	86-2536		A MC	164558
COPPERSTONE 303	1276	634	86-2537		A MC	164559
COPPERSTONE 304	1276	636	86-2538		A MC	164560
COPPERSTONE 305	1276	638	86-2539		A MC	164561
COPPERSTONE 306	1276	640	86-2540		A MC	164562
COPPERSTONE 307	1276	642	86-2541		A MC	164563
COPPERSTONE 308	1276	644	86-2542		A MC	164564
COPPERSTONE 309	1276	646	86-2543		A MC	164565
COPPERSTONE 310	1276	648	86-2544		A MC	164566
COPPERSTONE 311	1276	650	86-2545		A MC	164567
COPPERSTONE 312	1276	652	86-2546		A MC	164568
COPPERSTONE 313	1276	654	86-2547		A MC	164569
COPPERSTONE 314	1276	656	86-2548		A MC	164570
COPPERSTONE 315	1276	658	86-2549		A MC	164571
COPPERSTONE 316	84-002461		86-2550		A MC	220648
COPPERSTONE 317	84-002460		86-2551		A MC	220649
COPPERSTONE 318	84-002462		86-2552		A MC	220650
COPPERSTONE 319	84-002463		86-2553		A MC	220651
COPPERSTONE 320	84-002464		86-2554		A MC	220652
COPPERSTONE 321	84-002465		86-2555		A MC	220653
COPPERSTONE 322	84-002466		86-2556		A MC	220654
COPPERSTONE 323	84-002467		86-2557		A MC	220655
COPPERSTONE 324	84-002468		86-2558		A MC	220656
COPPERSTONE 325	84-002469		86-2559		A MC	220657
COPPERSTONE 326	84-002470		86-2560		A MC	220658
COPPERSTONE 327	84-002471		86-2561		A MC	220659
COPPERSTONE 328	84-002472		86-2562		A MC	220660
COPPERSTONE 329	86-4548				A MC	260459
COPPERSTONE 330	86-4549				A MC	260460
COPPERSTONE 331	86-4550				A MC	260461

RECEIVED  
 BLM ARIZONA  
 SEP 16 1994  
 HOENIX, ARIZONA

48

NAME OF CLAIM	ORIGINAL RECORDATION		AMENDED RECORDATION		BLM	
	BOOK	PAGE	BOOK	PAGE	SERIAL	NO.
COPPERSTONE 332	86-4551				A MC	260462
COPPERSTONE 333	86-4552				A MC	260463
COPPERSTONE 334	86-4553				A MC	260464
COPPERSTONE 335	86-4554				A MC	260465
COPPERSTONE 336	86-4555				A MC	260466
COPPERSTONE 337	86-4556				A MC	260467
COPPERSTONE 338	86-4557				A MC	260468
COPPERSTONE 339	86-4558				A MC	260469
<del>COPPERSTONE #340</del>	<del>88-5667</del>				<del>A MC</del>	<del>289984</del>
<del>COPPERSTONE #341</del>	<del>88-5602</del>				<del>A MC</del>	<del>289985</del>
<del>COPPERSTONE #342</del>	<del>88-5603</del>				<del>A MC</del>	<del>289986</del>
<del>COPPERSTONE #343</del>	<del>89-5604</del>				A MC	289987
<del>COPPERSTONE #344</del>	<del>89-5605</del>				A MC	289988
<del>COPPERSTONE #345</del>	<del>89-5606</del>				A MC	289989
<del>COPPERSTONE #346</del>	<del>89-5607</del>				A MC	289990
<del>COPPERSTONE #347</del>	<del>89-5608</del>				A MC	289991
<del>COPPERSTONE #348</del>	<del>89-5609</del>				A MC	289992
<del>COPPERSTONE #349</del>	<del>89-5610</del>				A MC	289993
<del>COPPERSTONE #350</del>	<del>89-5611</del>				A MC	289994
<del>COPPERSTONE #351</del>	<del>89-5612</del>				A MC	289995
<del>COPPERSTONE #352</del>	<del>89-5613</del>				A MC	289996
<del>COPPERSTONE #353</del>	<del>89-5614</del>				A MC	289997
<del>COPPERSTONE #354</del>	<del>89-5615</del>				A MC	289998
<del>COPPERSTONE #355</del>	<del>89-5616</del>				A MC	289999
<del>COPPERSTONE #356</del>	<del>89-5617</del>				A MC	290000
<del>COPPERSTONE #357</del>	<del>89-5618</del>				A MC	290001
<del>COPPERSTONE #358</del>	<del>89-5619</del>				A MC	290002
<del>COPPERSTONE #359</del>	<del>89-5620</del>				A MC	290003
<del>COPPERSTONE #360</del>	<del>89-5621</del>				A MC	290004
<del>COPPERSTONE #361</del>	<del>89-5622</del>				A MC	290005
<del>COPPERSTONE #362</del>	<del>89-5623</del>				A MC	290006
<del>COPPERSTONE #363</del>	<del>89-5624</del>				A MC	290007
<del>COPPERSTONE #364</del>	<del>89-5625</del>				A MC	290008
<del>COPPERSTONE #365</del>	<del>89-5626</del>				A MC	290009
<del>COPPERSTONE #366</del>	<del>89-5627</del>				A MC	290010
<del>COPPERSTONE #367</del>	<del>89-5628</del>				A MC	290011
<del>COPPERSTONE #368</del>	<del>89-5629</del>				A MC	290012
<del>COPPERSTONE #369</del>	<del>89-5630</del>				A MC	290013
<del>COPPERSTONE #370</del>	<del>89-5631</del>				A MC	290014
<del>COPPERSTONE #371</del>	<del>89-5632</del>				A MC	290015
<del>COPPERSTONE #372</del>	<del>89-5633</del>				A MC	290016
<del>COPPERSTONE #373</del>	<del>89-5634</del>				A MC	290017
<del>COPPERSTONE #374</del>	<del>89-5635</del>				A MC	290018
<del>COPPERSTONE #375</del>	<del>89-5636</del>				A MC	290019
<del>COPPERSTONE #376</del>	<del>89-5637</del>				A MC	290020
<del>COPPERSTONE #377</del>	<del>89-5638</del>				A MC	290021
<del>COPPERSTONE #378</del>	<del>89-5639</del>				A MC	290022
<del>COPPERSTONE #379</del>	<del>89-5640</del>				A MC	290023

PHOENIX, ARIZONA

SEP 19 1993

(P)

NAME OF CLAIM	ORIGINAL RECORDATION		AMENDED RECORDATION		BLM	
	BOOK	PAGE	BOOK	PAGE	SERIAL	NO.
COPPERSTONE #380	89	5641			A-MC	290024
COPPERSTONE #381	89	5642			A-MC	290025
COPPERSTONE #382	89	5643			A-MC	290026
COPPERSTONE #383	89	5644			A-MC	290027
COPPERSTONE #384	88	5645			A-MC	290028
COPPERSTONE #385	88	5646			A-MC	290029
COPPERSTONE #386	88	5647			A-MC	290030
COPPERSTONE #387	88	5648			A-MC	290031
COPPERSTONE #388	88	5649			A-MC	290032
COPPERSTONE #389	88	5650			A-MC	290033
COPPERSTONE #390	88	5651			A-MC	290034
COPPERSTONE #391	88	5652			A-MC	290035
COPPERSTONE #392	88	5653			A-MC	290036
COPPERSTONE #393	88	5654			A-MC	290037
COPPERSTONE #394	88	5655			A-MC	290038
COPPERSTONE #395	88	5656			A-MC	290039
COPPERSTONE #396	88	5657			A-MC	290040
COPPERSTONE #397	88	5658			A-MC	290041
COPPERSTONE #398	88	5659			A-MC	290042
COPPERSTONE #399	88	5660			A-MC	290043
COPPERSTONE #400	88	5661			A-MC	290044
COPPERSTONE #401	88	5662			A-MC	290045
COPPERSTONE #402	88	5663			A-MC	290046
COPPERSTONE #403	88	5664			A-MC	290047
COPPERSTONE #404	88	5665			A-MC	290048
COPPERSTONE #405	88	5666			A-MC	290049
COPPERSTONE #406	88	5668			A-MC	290050
COPPERSTONE #407	88	5669			A-MC	290051
COPPERSTONE #408	88	5670			A-MC	290052
COPPERSTONE #409	88	5671			A-MC	290053
COPPERSTONE #410	88	5672			A-MC	290054
COPPERSTONE #411	88	5673			A-MC	290055
COPPERSTONE #412	88	5674			A-MC	290056
COPPERSTONE #413	88	5675			A-MC	290057
COPPERSTONE #414	88	5676			A-MC	290058
COPPERSTONE #415	88	5677			A-MC	290059
COPPERSTONE #416	88	5678			A-MC	290060
COPPERSTONE #417	88	5679			A-MC	290061
COPPERSTONE #418	88	5680			A-MC	290062
COPPERSTONE #419	88	5681			A-MC	290063
COPPERSTONE #420	88	5682			A-MC	290064
COPPERSTONE #421	88	5683			A-MC	290065
COPPERSTONE #422	88	5684			A-MC	290066
COPPERSTONE #423	88	5685			A-MC	290067
COPPERSTONE #424	88	5686			A-MC	290068
COPPERSTONE #425	88	5687			A-MC	290069
COPPERSTONE #426	88	5688			A-MC	290070
COPPERSTONE #427	88	5689			A-MC	290071

RECEIVED  
 SEP 16 1994  
 FEDERAL BUREAU OF INVESTIGATION  
 PHOENIX, ARIZONA

EXHIBIT "A" CONTINUED

NAME OF CLAIM	ORIGINAL RECORDATION		AMENDED RECORDATION		BLM	
	BOOK	PAGE	BOOK	PAGE	SERIAL	NO.
COPPERSTONE #428	88-5690				A-MC-290072	
COPPERSTONE #429	88-5691				A-MC-290073	
COPPERSTONE #430	88-5692				A-MC-290074	
COPPERSTONE #431	88-5693				A-MC-290075	
COPPERSTONE #432	88-5694				A-MC-290076	
COPPERSTONE #433	88-5695				A-MC-290077	
COPPERSTONE #434	88-5696				A-MC-290078	
COPPERSTONE #435	88-5697				A-MC-290079	
COPPERSTONE #436	88-5698				A-MC-290080	
COPPERSTONE #437	88-5699				A-MC-290081	
COPPERSTONE #438	88-5700				A-MC-290082	
COPPERSTONE #439	88-5701				A-MC-290083	
COPPERSTONE #440	88-5702				A-MC-290084	
COPPERSTONE #441	88-5703				A-MC-290085	
COPPERSTONE #442	88-5704				A-MC-290086	
COPPERSTONE #443	88-5705				A-MC-290087	
COPPERSTONE #444	88-5706				A-MC-290088	
COPPERSTONE #445	88-5707				A-MC-290089	
COPPERSTONE #446	88-5708				A-MC-290090	
COPPERSTONE #447	88-5709				A-MC-290091	
COPPERSTONE #448	88-5710				A-MC-290092	
COPPERSTONE #449	88-5711				A-MC-290093	
COPPERSTONE #450	88-5712				A-MC-290094	
COPPERSTONE #451	88-5713				A-MC-290095	
COPPERSTONE #452	88-5714				A-MC-290096	
COPPERSTONE #453	88-5715				A-MC-290097	
COPPERSTONE #454	88-5716				A-MC-290098	
COPPERSTONE #455	88-5717				A-MC-290099	
COPPERSTONE #456	88-5718				A-MC-290100	
COPPERSTONE #457	88-5719				A-MC-290101	
COPPERSTONE #458	88-5720				A-MC-290102	
COPPERSTONE #459	88-5721				A-MC-290103	
COPPERSTONE #460	88-5722				A-MC-290104	
COPPERSTONE #461	88-5723				A-MC-290105	
COPPERSTONE #462	88-5724				A-MC-290106	
COPPERSTONE #463	88-5725				A-MC-290107	
COPPERSTONE #464	88-5726				A-MC-290108	
COP 46	88-7050				A-MC-291242	
COP 47	88-7051				A-MC-291243	
COP 48	88-7052				A-MC-291244	
COP 49	88-7053				A-MC-291245	
COP 50	88-7054				A-MC-291246	
COP 51	88-7055				A-MC-291247	
COP 52	88-7056				A-MC-291248	
COP 53	88-7057				A-MC-291249	
COP 54	88-7058				A-MC-291250	
COP 55	88-7059				A-MC-291251	
COP 56	88-7060				A-MC-291252	

PHOENIX, ARIZONA  
 93-02472

SEP 16 1991

RECEIVED  
 R. M. ALLEN OFFICE

EXHIBIT "A" CONTINUED

NAME OF CLAIM	ORIGINAL RECORDATION		AMENDED RECORDATION		BLM	
	BOOK	PAGE	BOOK	PAGE	SERIAL	NO.
COP-57	88-7061				A-MC-291253	
COP-58	88-7027				A-MC-291254	
COP-59	88-7028				A-MC-291255	
COP-60	88-7029				A-MC-291256	
COP-61	88-7030				A-MC-291257	
COP-62	88-7031				A-MC-291258	
COP-63	88-7032				A-MC-291259	
COP-64	88-7033				A-MC-291260	
COP-65	88-7034				A-MC-291261	
COP-66	88-7035				A-MC-291262	
COP-67	88-7036				A-MC-291263	
COP-68	88-7037				A-MC-291264	
COP-69	88-7038				A-MC-291265	
COP-70	88-7039				A-MC-291266	
COP-71	88-7040				A-MC-291267	
COP-72	88-7041				A-MC-291268	
COP-73	88-7042				A-MC-291269	
COP-74	88-7043				A-MC-291270	
COP-75	88-7044				A-MC-291271	
COP-76	88-7045				A-MC-291272	
COP-77	88-7046				A-MC-291273	
COP-78	88-7047				A-MC-291274	
COP-79	88-7048				A-MC-291275	
COP-80	88-7049				A-MC-291276	
COP-81	88-7000				A-MC-291277	
COP-82	88-7001				A-MC-291278	
COP-83	88-7002				A-MC-291279	
COP-84	88-7003				A-MC-291280	
COP-85	88-7004				A-MC-291281	
COP-86	88-7005				A-MC-291282	
COP-87	88-7006				A-MC-291283	
COP-88	88-7007				A-MC-291284	
COP-89	88-7008				A-MC-291285	
COP-90	88-7009				A-MC-291286	
COP-91	88-7010				A-MC-291287	
COP-92	88-7011				A-MC-291288	
COP-93	88-7012				A-MC-291289	
COP-94	88-7013				A-MC-291290	
COP-95	88-7014				A-MC-291291	
COP-96	88-7015				A-MC-291292	
COP-97	88-7016				A-MC-291293	
COP-98	88-7017				A-MC-291294	
COP-99	88-7018				A-MC-291295	
COP-100	88-7019				A-MC-291296	
COP-116	88-7020				A-MC-291297	
COP-117	88-7021				A-MC-291298	
COP-118	88-7022				A-MC-291299	
COP-119	88-7023				A-MC-291300	

PHOENIX ARIZONA

SEP 16 1991

RECEIVED  
 FEDERAL BUREAU OF INVESTIGATION  
 U.S. DEPARTMENT OF JUSTICE

NAME OF CLAIM	ORIGINAL RECORDATION		AMENDED RECORDATION		BLM	
	BOOK	PAGE	BOOK	PAGE	SERIAL	NO.
<del>GOP 120</del>	<del>88-7024</del>				<del>A MC</del>	<del>291301</del>
<del>GOP 121</del>	<del>88-7025</del>				<del>A MC</del>	<del>291302</del>
<del>GOP 122</del>	<del>88-7026</del>				<del>A MC</del>	<del>291303</del>
<del>GOP 123</del>	<del>88-6990</del>				<del>A MC</del>	<del>291304</del>
<del>GOP 124</del>	<del>88-6991</del>				<del>A MC</del>	<del>291305</del>
<del>GOP 125</del>	<del>88-6992</del>				<del>A MC</del>	<del>291306</del>
<del>GOP 126</del>	<del>88-6993</del>				<del>A MC</del>	<del>291307</del>
<del>GOP 127</del>	<del>88-6994</del>				<del>A MC</del>	<del>291308</del>
<del>GOP 128</del>	<del>88-6995</del>				<del>A MC</del>	<del>291309</del>
<del>GOP 129</del>	<del>88-6996</del>				<del>A MC</del>	<del>291310</del>
<del>GOP 130</del>	<del>88-6997</del>				<del>A MC</del>	<del>291311</del>
<del>GOP 131</del>	<del>88-6998</del>				<del>A MC</del>	<del>291312</del>
<del>GOP 132</del>	<del>88-6999</del>				<del>A MC</del>	<del>291313</del>

SEP 16 1994  
PHOENIX, ARIZONA

SEP 16 '94

RECEIVED  
MAY 11 1993

RYLEY, CARLOCK & APPLEWHITE

A PROFESSIONAL ASSOCIATION

ATTORNEYS AT LAW

2600 THE ARIZONA BANK BUILDING

101 NORTH FIRST AVENUE

PHOENIX, ARIZONA 85003-1973

602 / 258-7701

TWENTY-FOUR HOUR TELECOPIER

602 / 257-9582

EAST VALLEY OFFICE

ALMA SCHOOL CORPORATE CENTER

1811 SOUTH ALMA SCHOOL ROAD

SUITE 286

MESA, ARIZONA 85210-5803

602 / 831-8333

TWENTY-FOUR HOUR TELECOPIER

602 / 820-6041

SUN CITY OFFICE

BELL PLAZA PROFESSIONAL BLDG.

10451 PALMERAS DRIVE

SUITE L-201

SUN CITY, ARIZONA 85373-2013

602 / 933-0134

FRANCIS J. RYLEY  
(1907-1982)

GEORGE READ CARLOCK  
WILLIAM F. WILDER  
W JOHN LISCHER  
CHARLES L. CHESTER  
DAVID L. CASE  
A. DANIEL SHEFFIELD, JR.  
RICHARD N. MORRISON  
CHARLES W. WHETSTINE  
WILLIAM R. CONNEALY  
NORMAN D. JAMES  
WILLIAM E. FARRELL  
MICHAEL D. MOBERLY  
J. GRANT WALKER  
LINDA S. BATTS  
SUSAN M. SOLOMON  
TODD C. NELSON  
KEVIN FALLON MCCARTHY  
JAMES F. WEES  
MATTHEW P. MILLEA

SAM R. APPLEWHITE III  
N. WARNER LEE  
JAMES D. O'NEIL  
JAMES E. BROPHY III  
PAUL M. B. DE BLANK  
MICHAEL J. BROPHY  
ABIGAIL CARSON BERGER  
CLARKE H. GREGER  
CAROLYN S. SHORT  
MARK V. SCHEEHLE  
MICHAEL C. COX  
RICHARD E. ONEY  
MICHAEL P. RIPP  
SHERYL A. SWEANY  
DARRA LYNN RAYNDON  
BRENDA M. MOODY  
ROBERT S. BORNHOFT  
JOHN C. LEMASTER  
DAVID E. SHEIN

February 10, 1988

**CERTIFIED MAIL  
RETURN RECEIPT REQUESTED**

Arizona State Office  
Bureau of Land Management  
3707 N. 7th Street, 3d Floor  
Phoenix, AZ 85014

Re: Notice of Transfer of Interest

Dear Sir:

I am the attorney for Daniel L. Patch, Trustee of the Patch Living Trust under Trust Agreement dated March 10, 1982. On behalf of the Trustee and pursuant to 43 C.F.R. §3833.3, notice is hereby given that ownership of the unpatented mining claims described below located in La Paz County, Arizona, has been transferred to the Trust. In connection with the transfer, the following information is submitted:

1. The unpatented mining claims which are the subject of the Notice are attached as Exhibit "A" to the enclosed recorded quit claim deed;
2. The federal serial numbers assigned to the aforementioned claims are shown on the Exhibit "A";
3. The owner of the unpatented mining claims and the owner's mailing address is as follows:

Daniel L. Patch, Trustee  
Patch Living Trust  
6850 North 86th Street  
Scottsdale, AZ 85253

RECEIVED  
B.L.M. AZ STATE OFFICE

FEB 11 1988

7:45 A.M.  
PHOENIX, ARIZONA

91283  
88612  
95246  
98423  
98957  
108058  
lji

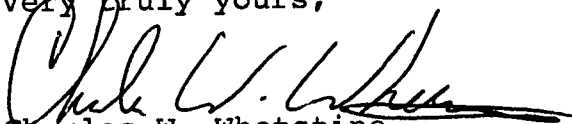


RYLEY, CARLOCK & APPLEWHITE

Arizona State Office  
February 10, 1988  
Page Two

This Notice is hereby filed solely to comply with  
the Federal Land Policy and Management Act and 43 C.F.R. §3833.3.

Very truly yours,



Charles W. Whetstine

CWW:ct  
Enclosure

cc: Daniel L. Patch

RECEIVED  
B.L.M. AZ STATE OFFICE

FEB 11 1988

7:45 A.M.  
PHOENIX, ARIZONA

RF	5 +
CO. SUR	4 +
ST. SUR	+ +
P. II	Save +
TOTAL FEE	9.1
1 - OF	3
PAGES	



RECORDED IN OFFICIAL RECORDS  
OF LA PAZ COUNTY, ARIZONA

JAN 15 1 17 PM '88

Lois K. Hesse, COUNTY RECORDER

WHEN RECORDED MAIL TO  
Charles W. Whetstine  
Ryley, Carlock & Applewhite  
101 N. First Avenue, #2600  
Phoenix, AZ 85003

**MICROFILMED INDEXED**

QUIT CLAIM DEED

For the consideration of Ten Dollars (\$10.00) and other valuable consideration, DANIEL L. PATCH and ANGIE PATCH, husband and wife, hereby quit claim to Daniel L. Patch, Trustee of the PATCH LIVING TRUST, under Trust Agreement dated March 10, 1982, as amended, all right, title, and interest in the real property described on Exhibit "A" attached hereto and incorporated herein by reference, including all rights in any and all leases involving said real property, situated in La Paz County, Arizona.

Pursuant to Arizona Revised Statutes, Section 33-404(A), the names and addresses of the beneficiaries for whom the Trustee holds title to the property are: Daniel L. Patch and Angie Patch, husband and wife, 6850 N. 86th Street, Scottsdale, Arizona 85253.

This deed is exempt from the affidavit and fee required by Chapter 10, Title 42, Arizona Revised Statutes, by virtue of Arizona Revised Statutes, Section 42-1614(B)(7), since this deed is from individuals to a trustee with only nominal actual consideration therefor.

This deed is dated the 12<sup>th</sup> day of January, 1988.

**RECEIVED**  
B.L.M. AZ STATE OFFICE  
FEB 11 1988  
7:45 A.M.  
PHOENIX, ARIZONA

*Daniel L. Patch*  
\_\_\_\_\_  
Daniel L. Patch

*Angie Patch*  
\_\_\_\_\_  
Angie Patch

ON Computer  
2-17-88 lji

STATE OF ARIZONA        )  
County of Maricopa    ) ss:

The foregoing instrument was acknowledged before me this 12<sup>th</sup> day of January, 1988, by Daniel L. Patch and Angie Patch, husband and wife.

**SEAL**

*Erin J. [Signature]*  
\_\_\_\_\_  
Notary Public

My Commission Expires:  
My Commission Expires Oct. 23, 1988

## EXHIBIT "A"

NAME OF CLAIM	ORIGINAL RECORDATION		AMENDED RECORDATION		BLM
	BOOK	PAGE	BOOK	PAGE	SERIAL NO.
COPPERSTONE # 1	1128	65	86-2300		A MC 91283.
COPPERSTONE # 2	1128	66	86-2301		A MC 91284.
COPPERSTONE # 3	1128	67	86-2302		A MC 91285.
COPPERSTONE # 4	1128	68	86-2303		A MC 91286.
COPPERSTONE # 5	1128	69	86-2304		A MC 91287.
COPPERSTONE # 6	1128	70	86-2305		A MC 91288.
COPPERSTONE # 7	1128	72	86-2306		A MC 91289.
COPPERSTONE # 8	1128	73	86-2307		A MC 91290.
COPPERSTONE # 9	1128	74	86-2308		A MC 91291.
COPPERSTONE # 10	1128	75	86-2309		A MC 91292.
COPPERSTONE # 11	1128	76	86-2310		A MC 91293.
COPPERSTONE # 12	1128	77	86-2311		A MC 91294.
COPPERSTONE # 13	1128	78	86-2312		A MC 91295.
COPPERSTONE # 14	1128	80	86-2313		A MC 91296.
COPPERSTONE # 15	1129	627	86-2314		A MC 88612.
COPPERSTONE # 16	1129	630	86-2315		A MC 88613.
COPPERSTONE # 17	1129	632	86-2316		A MC 88614.
COPPERSTONE # 18	1131	294	86-2317		A MC 95246.
COPPERSTONE # 19	1131	297	86-2318		A MC 95247.
COPPERSTONE # 20	1131	298	86-2319		A MC 95248.
COPPERSTONE # 21	1131	299	86-2320		A MC 95249.
COPPERSTONE # 22	1131	300	86-2321		A MC 95250.
COPPERSTONE # 23	1131	301	86-2322		A MC 95251.
COPPERSTONE # 24	1131	302	86-2323		A MC 95252.
COPPERSTONE # 25	1131	303	86-2324		A MC 95253.
COPPERSTONE # 26	1131	304	86-2325		A MC 95254.
COPPERSTONE # 27	1131	307	86-2326		A MC 95255.
COPPERSTONE # 28	1131	308	86-2327		A MC 95256.
COPPERSTONE # 29	1131	309	86-2328		A MC 95257.
COPPERSTONE # 30	1151	145	86-2329		A MC 98423.
COPPERSTONE # 31	1151	148	86-2330		A MC 98424.
COPPERSTONE # 32	1151	149	86-2331		A MC 98425.
COPPERSTONE # 33	1151	150	86-2332		A MC 98426.
COPPERSTONE # 34	1151	151	86-2333		A MC 98427.
COPPERSTONE # 35	1151	152	86-2334		A MC 98428.
COPPERSTONE # 36	1151	153	86-2335		A MC 98429.
COPPERSTONE # 37	1151	154	86-2336		A MC 98430.
COPPERSTONE # 38	1151	155	86-2337		A MC 98431.
COPPERSTONE # 39	1151	156	86-2338		A MC 98432.

RECEIVED  
B.L.M. AZ STATE OFFICE  
FEB 11 1988  
7:45 A.M.  
PHOENIX, ARIZONA

88-0402

## EXHIBIT "A" CONTINUED

NAME OF CLAIM	ORIGINAL RECORDATION		AMENDED RECORDATION		BLM
	BOOK	PAGE	BOOK	PAGE	SERIAL NO.
COPPERSTONE # 40	1151	157	86-2339		A MC 98433
COPPERSTONE # 41	1152	181	86-2340		A MC 98957
COPPERSTONE # 42	1152	183	86-2341		A MC 98958
COPPERSTONE # 43	1152	185	86-2342		A MC 98959
COPPERSTONE # 44	1152	187	86-2343		A MC 98960
COPPERSTONE # 45	1152	189	86-2344		A MC 98961
COPPERSTONE # 46	1152	191	86-2345		A MC 98962
COPPERSTONE # 47	1152	193	86-2346		A MC 98963
COPPERSTONE # 48	1152	195	86-2347		A MC 98964
COPPERSTONE # 49	1152	197	86-2348		A MC 98965
COPPERSTONE # 50	1152	199	86-2349		A MC 98966
COPPERSTONE # 51	1152	201	86-2350		A MC 98967
COPPERSTONE # 52	1152	203	86-2351		A MC 98968
COPPERSTONE # 53	1152	205	86-2352		A MC 98969
COPPERSTONE # 54	1152	763	86-2353		A MC 98970
COPPERSTONE # 55	1152	765	86-2354		A MC 98971
COPPERSTONE # 56	1152	767	86-2355		A MC 98972
COPPERSTONE # 57	1152	769	86-2356		A MC 98973
COPPERSTONE # 58	1152	771	86-2357		A MC 98974
COPPERSTONE # 59	1152	773	86-2358		A MC 98975
COPPERSTONE # 60	1152	775	86-2359		A MC 98976
COPPERSTONE # 61	1152	777	86-2360		A MC 98977
COPPERSTONE # 62	1152	779	86-2361		A MC 98978
COPPERSTONE # 63	1152	781	86-2362		A MC 98979
COPPERSTONE # 64	1173	716	86-2363		A MC 108058
COPPERSTONE # 65	1173	719	86-2364		A MC 108059

RECEIVED  
B.L.M. AZ STATE OFFICE

FEB 11 1988

7:45 A.M.  
PHOENIX, ARIZONA

NOTICE OF TRANSFER OF INTEREST

91283  
88612  
95246  
98423  
98957  
108058  
Eji

TO WHOM IT MAY CONCERN:

Pursuant to 43 C.F.R. §3833.3, notice is hereby given that the undersigned has acquired an interest in the unpatented mining claims described below and the undersigned submits the following information relevant thereto:

1. The unpatented mining claims which are the subject of the Notice are shown on Exhibit "A" attached hereto;
2. The federal serial numbers assigned to the aforementioned claims are shown on Exhibit "A" attached hereto;
3. Attached hereto as Exhibit "A" and made a part hereof is a description of the aforementioned claims.
4. The owners of the unpatented mining claims and their primary mailing address is as follows:

Dan Patch and Maria Patch,  
n/k/a Angie Patch ✓  
P. O. Box 124  
Quartzsite, Arizona 85346

RECEIVED  
ALTAZ STATE OFFICE  
OCT 13 1 04 PM '87  
PHOENIX, ARIZONA

5. The lessee of the unpatented mining claims and its mailing address is as follows:

CYPRUS COPPERSTONE GOLD CORPORATION  
7200 South Alton Way  
P. O. Box 3299  
Englewood, Colorado 80155

Attn: Supervisor, Property Records

updated computer  
10-14-87  
showing Dan Patch  
AS sole owners  
of record.

Eji

This Notice is hereby filed solely to comply with the Federal Land Policy and Management Act and 43 C.F.R. §3833.3.

Dated effective this 28th day of September, 1987.

CYPRUS COPPERSTONE GOLD CORPORATION

By: J. C. Compton  
President



Lessees are NOT  
shown as owners  
in chain of title.

EXHIBIT "A"

Attached to and made a part of that certain Notice of Transfer of Interest dated effective the 28th day of September, 1987, covering the following described unpatented lode mining claims located in all or portions of Sections 11, 12, 13 and 14, Township 6 North, Range 20 West, G&SRM, Plamosa Mining District, County of La Paz, State of Arizona.

NAME OF CLAIM	ORIGINAL RECORDATION		AMENDED RECORDATION		BLM SERIAL NO.
	BOOK	PAGE	BOOK	PAGE	
COPPERSTONE # 1	1128	65	86-2300		A MC 91283
COPPERSTONE # 2	1128	66	86-2301		A MC 91284
COPPERSTONE # 3	1128	67	86-2302		A MC 91285
COPPERSTONE # 4	1128	68	86-2303		A MC 91286
COPPERSTONE # 5	1128	69	86-2304		A MC 91287
COPPERSTONE # 6	1128	70	86-2305		A MC 91288
COPPERSTONE # 7	1128	72	86-2306		A MC 91289
COPPERSTONE # 8	1128	73	86-2307		A MC 91290
COPPERSTONE # 9	1128	74	86-2308		A MC 91291
COPPERSTONE # 10	1128	75	86-2309		A MC 91292
COPPERSTONE # 11	1128	76	86-2310		A MC 91293
COPPERSTONE # 12	1128	77	86-2311		A MC 91294
COPPERSTONE # 13	1128	78	86-2312		A MC 91295
COPPERSTONE # 14	1128	80	86-2313		A MC 91296
COPPERSTONE # 15	1129	627	86-2314		A MC 88612
COPPERSTONE # 16	1129	630	86-2315		A MC 88613
COPPERSTONE # 17	1129	632	86-2316		A MC 88614
COPPERSTONE # 18	1131	294	86-2317		A MC 95246
COPPERSTONE # 19	1131	297	86-2318		A MC 95247
COPPERSTONE # 20	1131	298	86-2319		A MC 95248
COPPERSTONE # 21	1131	299	86-2320		A MC 95249
COPPERSTONE # 22	1131	300	86-2321		A MC 95250
COPPERSTONE # 23	1131	301	86-2322		A MC 95251
COPPERSTONE # 24	1131	302	86-2323		A MC 95252
COPPERSTONE # 25	1131	303	86-2324		A MC 95253
COPPERSTONE # 26	1131	304	86-2325		A MC 95254
COPPERSTONE # 27	1131	307	86-2326		A MC 95255
COPPERSTONE # 28	1131	308	86-2327		A MC 95256
COPPERSTONE # 29	1131	309	86-2328		A MC 95257
COPPERSTONE # 30	1151	145	86-2329		A MC 98423
COPPERSTONE # 31	1151	148	86-2330		A MC 98424
COPPERSTONE # 32	1151	149	86-2331		A MC 98425
COPPERSTONE # 33	1151	150	86-2332		A MC 98426
COPPERSTONE # 34	1151	151	86-2333		A MC 98427
COPPERSTONE # 35	1151	152	86-2334		A MC 98428
COPPERSTONE # 36	1151	153	86-2335		A MC 98429
COPPERSTONE # 37	1151	154	86-2336		A MC 98430
COPPERSTONE # 38	1151	155	86-2337		A MC 98431
COPPERSTONE # 39	1151	156	86-2338		A MC 98432

91283-  
91296

Oct 13 1 04 PM '87  
BLM DISTRICT OFFICE  
RECEIVED

88612-  
88614

95246-  
95257

98423-  
98433

EXHIBIT "A" CONTINUED

NAME OF CLAIM	ORIGINAL RECORDATION		AMENDED RECORDATION		BLM SERIAL NO.
	BOOK	PAGE	BOOK	PAGE	
COPPERSTONE # 40	1151	157	86-2339		A MC 98433
COPPERSTONE # 41	1152	181	86-2340		A MC 98957
COPPERSTONE # 42	1152	183	86-2341		A MC 98958
COPPERSTONE # 43	1152	185	86-2342		A MC 98959
COPPERSTONE # 44	1152	187	86-2343		A MC 98960
COPPERSTONE # 45	1152	189	86-2344		A MC 98961
COPPERSTONE # 46	1152	191	86-2345		A MC 98962
COPPERSTONE # 47	1152	193	86-2346		A MC 98963
COPPERSTONE # 48	1152	195	86-2347		A MC 98964
COPPERSTONE # 49	1152	197	86-2348		A MC 98965
COPPERSTONE # 50	1152	199	86-2349		A MC 98966
COPPERSTONE # 51	1152	201	86-2350		A MC 98967
COPPERSTONE # 52	1152	203	86-2351		A MC 98968
COPPERSTONE # 53	1152	205	86-2352		A MC 98969
COPPERSTONE # 54	1152	763	86-2353		A MC 98970
COPPERSTONE # 55	1152	765	86-2354		A MC 98971
COPPERSTONE # 56	1152	767	86-2355		A MC 98972
COPPERSTONE # 57	1152	769	86-2356		A MC 98973
COPPERSTONE # 58	1152	771	86-2357		A MC 98974
COPPERSTONE # 59	1152	773	86-2358		A MC 98975
COPPERSTONE # 60	1152	775	86-2359		A MC 98976
COPPERSTONE # 61	1152	777	86-2360		A MC 98977
COPPERSTONE # 62	1152	779	86-2361		A MC 98978
COPPERSTONE # 63	1152	781	86-2362		A MC 98979
COPPERSTONE # 64	1173	716	86-2363		A MC 108058
COPPERSTONE # 65	1173	719	86-2364		A MC 108059

98957-  
98979  
✓

108058-  
108059  
✓

RECEIVED  
BLM AT STAFF OFFICE  
OCT 13 1 04 PM '87  
PHOENIX, ARIZONA



**Cyprus Minerals Company**

October 22, 1985

Bureau of Land Management  
Arizona State Office  
Siete Square Building  
3707 North 7th Street  
Phoenix, Arizona 85014

RECEIVED  
B.L.M. AZ STATE OFFICE

OCT 25 1985

07.45 A.M.  
PHOENIX, ARIZONA

88612-  
91283  
95246-  
98423  
98954  
108058-  
7200 South Alton Way  
Post Office Box 3299  
Englewood, Colorado 80155  
(303) 740-5000

Gentlemen:

Enclosed you will find one (1) copy of the Certificate of Name Change from the Secretary of State, State of Delaware, changing the name of Amoco Minerals Company to Cyprus Minerals Company, effective May 24, 1985. Also enclosed is one (1) Notice of Transfer of Interest of unpatented mining claims.

Please acknowledge receipt of this document by returning each of the following to the attention of J. J. Bensing, Supervisor, Property Records, at the above letterhead address:

1. One (1) dated and signed copy of this letter; and
2. One (1) date and time stamped copy of the Certificate of Name Change; and
3. One (1) date and time stamped copy of the Notice of Transfer of Interest.

Should you have any questions, please do not hesitate to contact me at (303) 740-5017. Thank you for your cooperation and assistance in this matter.

Sincerely,

Alan S. Yoshida  
Property Records

Received this \_\_\_\_\_ day of \_\_\_\_\_, 1985.

By: \_\_\_\_\_

Title: \_\_\_\_\_

L-100065

**CYPRUS**





Office of Secretary of State

I, MICHAEL HARKINS, SECRETARY OF STATE OF THE STATE OF DELAWARE DO HEREBY CERTIFY THAT

ANOCO MINERALS COMPANY FILED A CERTIFICATE OF AMENDMENT CHANGING ITS CORPORATE TITLE TO CYPRUS MINERALS COMPANY ON THE TWENTY-FOURTH DAY OF MAY, A.D. 1985, AT 10 O'CLOCK A.M.

|||||

RECEIVED  
B.L.M. AZ STATE OFFICE  
OCT 25 1985  
10:45 A.M.  
PHOENIX, ARIZONA

*Michael Harkins*  
Michael Harkins, Secretary of State

AUTHENTICATION: 10522499

DATE: 06/07/1985

725158066

NOTICE OF TRANSFER OF INTEREST

TO WHOM IT MAY CONCERN:

Pursuant to 43 C.F.R. §3833.3, notice is hereby given that the undersigned has acquired an interest in the unpatented mining claims described below and the undersigned submits the following information relevant thereto:

1. The unpatented mining claims which are the subject of the Notice are shown on Exhibit "A" attached hereto;
2. The federal serial numbers assigned to the aforementioned claims are shown on Exhibit "A" attached hereto;
3. Attached hereto as Exhibit "A" and made a part hereof is a description of the aforementioned claims.
4. The owner(s) of the unpatented mining claims and their mailing addresses, are shown on Exhibit "A" attached hereto;
5. The undersigned's name and mailing address is:

CYPRUS MINES CORPORATION  
P.O. Box 3299  
Englewood, Colorado 80155  
Attention: SUPERVISOR, PROPERTY RECORDS

This Notice is hereby filed solely to comply with the Federal Land Policy and Management Act and 43 C.F.R. §3833.3.

Dated this 6th day of June, 1985.

CYPRUS MINES CORPORATION  
By: Chester B Stone  
CHESTER B. STONE, JR.  
Executive Vice President



L-100065

EXHIBIT "A"

ATTACHED TO AND MADE A PART OF THAT CERTAIN NOTICE OF TRANSFER OF INTEREST DATED 6th DAY OF JUNE, 1985, COVERING THE FOLLOWING UNPATENTED MINING CLAIMS LOCATED IN ALL OR PORTIONS OF TOWNSHIP 6 NORTH, RANGE 20 WEST, GILA AND SALT RIVER PRINCIPAL MERIDIAN, COUNTY OF LA PAZ, STATE OF ARIZONA.

NAME OF CLAIM	ORIGINAL		AMENDED		BLM SERIAL NO.
	RECORDATION BOOK	PAGE	RECORDATION BOOK	PAGE	
COPPERSTONE # 64	1173	716			A MC 108058
COPPERSTONE # 65	1173	719			A MC 108059
COPPERSTONE # 15	1129	627			A MC 88612
COPPERSTONE # 16	1129	630			A MC 88613
COPPERSTONE # 17	1129	632			A MC 88614
COPPERSTONE # 1	1128	65			A MC 91283
COPPERSTONE # 2	1128	66			A MC 91284
COPPERSTONE # 3	1128	67			A MC 91285
COPPERSTONE # 4	1128	68			A MC 91286
COPPERSTONE # 5	1128	69			A MC 91287
COPPERSTONE # 6	1128	70			A MC 91288
COPPERSTONE # 7	1128	72			A MC 91289
COPPERSTONE # 8	1128	73			A MC 91290
COPPERSTONE # 9	1128	74			A MC 91291
COPPERSTONE # 10	1128	75			A MC 91292
COPPERSTONE # 11	1128	76			A MC 91293
COPPERSTONE # 12	1128	77			A MC 91294
COPPERSTONE # 13	1128	78			A MC 91295
COPPERSTONE # 14	1128	80			A MC 91296
COPPERSTONE # 18	1131	294			A MC 95246
COPPERSTONE # 19	1131	297			A MC 95247
COPPERSTONE # 20	1131	298			A MC 95248
COPPERSTONE # 21	1131	299			A MC 95249
COPPERSTONE # 22	1131	300			A MC 95250
COPPERSTONE # 23	1131	301			A MC 95251
COPPERSTONE # 24	1131	302			A MC 95252
COPPERSTONE # 25	1131	303			A MC 95253
COPPERSTONE # 26	1131	304			A MC 95254
COPPERSTONE # 27	1131	307			A MC 95255
COPPERSTONE # 28	1131	308			A MC 95256
COPPERSTONE # 29	1131	309			A MC 95257
COPPERSTONE # 30	1151	145			A MC 98423
COPPERSTONE # 31	1151	148			A MC 98424
COPPERSTONE # 32	1151	149			A MC 98425
COPPERSTONE # 33	1151	150			A MC 98426
COPPERSTONE # 34	1151	151			A MC 98427
COPPERSTONE # 35	1151	152			A MC 98428
COPPERSTONE # 36	1151	153			A MC 98429
COPPERSTONE # 37	1151	154			A MC 98430
COPPERSTONE # 38	1151	155			A MC 98431
COPPERSTONE # 39	1151	156			A MC 98432
COPPERSTONE # 40	1151	157			A MC 98433
COPPERSTONE # 41	1152	181			A MC 98957
COPPERSTONE # 42	1152	183			A MC 98958
COPPERSTONE # 43	1152	185			A MC 98959
COPPERSTONE # 44	1152	187			A MC 98960
COPPERSTONE # 45	1152	189			A MC 98961
COPPERSTONE # 46	1152	191			A MC 98962
COPPERSTONE # 47	1152	193			A MC 98963
COPPERSTONE # 48	1152	195			A MC 98964

NAME OF CLAIM	ORIGINAL		AMENDED		BLM SERIAL NO.
	RECORDATION BOOK	PAGE	RECORDATION BOOK	PAGE	
COPPERSTONE # 49	1152	197			A MC 98965
COPPERSTONE # 50	1152	199			A MC 98966
COPPERSTONE # 51	1152	201			A MC 98967
COPPERSTONE # 52	1152	203			A MC 98968
COPPERSTONE # 53	1152	205			A MC 98969
COPPERSTONE # 54	1152	763			A MC 98970
COPPERSTONE # 55	1152	765			A MC 98971
COPPERSTONE # 56	1152	767			A MC 98972
COPPERSTONE # 57	1152	769			A MC 98973
COPPERSTONE # 58	1152	771			A MC 98974
COPPERSTONE # 59	1152	773			A MC 98975
COPPERSTONE # 60	1152	775			A MC 98976
COPPERSTONE # 61	1152	777			A MC 98977
COPPERSTONE # 62	1152	779			A MC 98978
COPPERSTONE # 63	1152	781			A MC 98979

THE NAME AND ADDRESS OF THE OWNER IS:

Dan and Maria Patch  
P.O. Box 124  
Quartzite, Arizona 85346

L-100065



August 20, 1982

Bureau of Land Management  
Arizona State Office  
2400 Valley Bank Center  
Phoenix, AZ 85073

Gentlemen:

Please find enclosed a Notice of Transfer of Interest for the Copperstone #1 through Copperstone #65 unpatented mining claims located in Yuma County, Arizona. Unless otherwise notified, we will assume this Notice has been filed in the lead case file, A MC 88612.

In addition, please be advised that Amoco Minerals Company has acquired an interest in the unpatented mining claims known as Iron Reef #1 through Iron Reef #10. The BLM Serial Numbers are A MC 105953 through A MC 105962 and are situated in Sections 12 and 13, Township 6 North, Range 20 West, Yuma County, Arizona.

All correspondence concerning these claims should be to the attention of Property Records Supervisor at the above letterhead address.

Thank you for your assistance.

J. J. Bensing  
Supervi or, Property Records

JJB/jj

Enclosure

Amoco Minerals Company

7000 South Yosemite Street  
Post Office Box 3299  
Englewood, Colorado 80155

91283-91296  
88612-88614  
95246-95257  
98423-98433

98957-98979

~~108058-108059~~

105953-105962

*update  
jt*

RECEIVED  
AUG 23 7 45 AM '82  
PHOENIX, ARIZONA

NOTICE OF TRANSFER OF INTEREST

TO WHOM IT MAY CONCERN:

Pursuant to 43 C.F.R. § 3833.3, notice is hereby given that the undersigned has acquired an interest in the unpatented mining claims described below and the undersigned submits the following information relevant thereto:

1. The unpatented mining claims which are the subject of this Notice are Copperstone No. 1 through Copperstone No. 65, inclusive, situated in Sections 11, 12, 13, and 14, Township 6 North, Range 20 West, Yuma County, Arizona;
2. The federal serial numbers assigned to the aforementioned claims are AMC 91283 - AMC 91296 (Copperstone #1 - Copperstone #14), AMC 88612<sup>v</sup> - AMC 88614 (Copperstone #15 - Copperstone #17), AMC 95246 - AMC 95257 (Copperstone #18 - Copperstone #29), AMC 98423 - AMC 98433 (Copperstone #30 - Copperstone #40), AMC 98957 - AMC 98979 (Copperstone #41 - Copperstone #63), and AMC 108058 - AMC 108059 (Copperstone #64 - Copperstone #65);
3. Attached hereto as Exhibit "A" and made a part hereof is a description of the aforementioned claims.
4. The undersigned's name and mailing address is:

Amoco Minerals Company, a  
Delaware corporation  
7000 South Yosemite Street  
Post Office Box 3299  
Englewood, Colorado 80155

This Notice is hereby filed solely to comply with the Federal Land Policy And Management Act and 43 C.F.R. § 3833.3.

Dated this 19 day of AUGUST, 1982.

AMOCO MINERALS COMPANY, a  
Delaware corporation

By: [Signature]  
Title: VP Exploration

RECEIVED  
AUG 23 1 45 AM '82  
FEDERAL LAND MANAGEMENT  
ARIZONA

EXHIBIT "A"

<u>Claim Name</u>	<u>Docket *</u>	<u>Page *</u>	<u>Federal Serial Number</u>
Copperstone # 1	1128	65	AMC 91283
" # 2	"	66	AMC 91284
" # 3	"	67	AMC 91285
" # 4	"	68	AMC 91286
" # 5	"	69	AMC 91287
" # 6	"	70-71	AMC 91288
" # 7	"	72	AMC 91289
" # 8	"	73	AMC 91290
" # 9	"	74	AMC 91291
" #10	"	75	AMC 91292
" #11	"	76	AMC 91293
" #12	"	77	AMC 91294
" #13	"	78-79	AMC 91295
" #14	"	80-81	AMC 91296
" #15	1129	627	AMC 88612
" #16	"	630-631	AMC 88613
" #17	"	632	AMC 88614
" #18	1131	294	AMC 95246
" #19	"	297	AMC 95247
" #20	"	298	AMC 95248
" #21	"	299	AMC 95249
" #22	"	300	AMC 95250
" #23	"	301	AMC 95251
" #24	"	302	AMC 95252
" #25	"	303	AMC 95253
" #26	"	304	AMC 95254
" #27	"	307	AMC 95255
" #28	"	308	AMC 95256
" #29	"	309	AMC 95257
" #30	1151	145	AMC 98423
" #31	"	148	AMC 98424
" #32	"	149	AMC 98425
" #33	"	150	AMC 98426
" #34	"	151	AMC 98427
" #35	"	152	AMC 98428
" #36	"	153	AMC 98429
" #37	"	154	AMC 98430
" #38	"	155	AMC 98431
" #39	"	156	AMC 98432
" #40	"	157	AMC 98433
" #41	1152	181-182	AMC 98957
" #42	"	183-184	AMC 98958
" #43	"	185-186	AMC 98959
" #44	"	187-188	AMC 98960
" #45	"	189-190	AMC 98961
" #45 (Amend.)	1170	341	
" #46	1152	191-192	AMC 98962
" #47	"	193-194	AMC 98963
" #48	"	195-196	AMC 98964
" #49	"	197-198	AMC 98965
" #50	"	199-200	AMC 98966
" #51	"	201-202	AMC 98967
" #52	"	203-204	AMC 98968
" #53	"	205-206	AMC 98969
" #54	"	763-764	AMC 98970
" #55	"	765-766	AMC 98971
" #56	"	767-768	AMC 98972
" #57	"	769-770	AMC 98973
" #58	"	771-772	AMC 98974
" #59	"	773-774	AMC 98975
" #60	"	775-776	AMC 98976
" #61	"	777-778	AMC 98977
" #62	"	779-780	AMC 98978
" #63	"	781-782	AMC 98979
" #64	1173	716-717	AMC 108058
" #65	"	719	AMC 108059

RECEIVED  
 AUG 23 7 45 AM '82  
 FEDERAL ARIZONA

**NOTICE!!**

**These documents have been scanned!**

**Do not place un-scanned documents beneath this notice!**

**Do not remove this notice from this file!**

GPO Jacket No. 560-102  
Print Order 61540  
Rise Business Services, LLC  
Job=AZ15 8/14/2019



Box Number= AZ15224



Claim Begin-End: AMC108058-AMC108059

**4 Annual Filings**



AZ15224-7

AMC113312-AMC116478



UNITED STATES DEPARTMENT OF THE INTERIOR  
BUREAU OF LAND MANAGEMENT  
ARIZONA STATE OFFICE

AMC 108058

Memorandum

To: Case File AMC  
From: Dorie Morrison, LLE  
Subject: Documentation of Telephone Conversation

Name of Person Contacted: Mary Jo Nestor - atty.  
Telephone Number of Person Contacted: 206-223-7000 (700 #  
Date of Contact: 5/25/99 206-223-7015 (206-223-7107))

Summary: Called her in reference to Bankruptcy  
Notice # 99-05219 - Acton Peruvian Metals. & B#  
Royal Oaks - No Mining Claims found  
in Arizona under that name.  
5/26/99 Called requested AMC # for  
Copper Stone Mine - which Mrs Nestor  
said in conversation left on my phone  
that they had an interest in - No Copper Stone  
listed on BLM records  
Topic copied by BLM for 1998 received 8/10/98  
Letter from Mr. Pate 9/8/97 and letter from  
Royal Oak Mine 8/19/97 to Mrs. Nestor  
6/2/99 Mrs. Nestor did not get information  
Documents placed in file without action

HON. THOMAS T. GLOVER  
Chapter 11

RECEIVED  
U.S. Bankruptcy Court  
Western District of Washington  
at Seattle

MAY 1 1999

Thomas T. Glover  
Bankruptcy Judge

RECEIVED  
BUREAU OF  
LAND MANAGEMENT  
MAY 21 10 53 AM '99  
ARIZONA  
STATE OFFICE  
PHOENIX, ARIZONA

UNITED STATES BANKRUPTCY COURT  
WESTERN DISTRICT OF WASHINGTON  
AT SEATTLE

In re	}	No. 99-05219	
ARCTIC PRECIOUS METALS, INC., d/b/a		}	NOTICE OF BAR DATE
ROYAL OAK (USA), INC.,			
Debtor.			

**PLEASE TAKE NOTICE** that Arctic Precious Metals, Inc. d/b/a Royal Oak (USA), Inc. (the "Debtor") filed a petition for relief under Chapter 11 of the Bankruptcy Code on April 29, 1999 (the "Filing Date").

**PLEASE TAKE FURTHER NOTICE** that by order of the United States Bankruptcy Court, dated May 11<sup>th</sup>, 1999, the Bar Date for filing all claims of interest against the Debtor has been set for **June 18, 1999, 4:30 p.m. (PDT)**. Claims not filed by the Bar Date will be disallowed and discharged and no payment on them will be made.

A Proof of Claim form is enclosed with this notice. The completed Proof of Claim form should be filed directly with the United States Bankruptcy Court, Room 315 Park Place Building, 1200 Sixth Avenue, Seattle, Washington 98101.

**All claims must be received by the United States Bankruptcy Court on or before June**

NOTICE OF BAR DATE - 1

COPY

1 8, 1999, by 4:30 p.m. (PDT).

2 DATED this 6th day of May, 1999.

3 LANE POWELL SPEARS LUBERSKY LLP

4  
5 By

*Mary Jo Heston*  
Mary Jo Heston, WSBA No. 11065  
Attorneys for Debtor  
Arctic Precious Metals, Inc. d/b/a Royal Oak  
(USA), Inc.

6  
7  
8  
9  
10  
11  
12  
13  
14  
15  
16  
17  
18  
19  
20  
21  
22  
23  
24  
25  
26  
RECEIVED  
BUR. OF LAND MANAGEMENT  
NEVADA STATE OFFICE  
99 MAY 19 AM 8:00

NOTICE OF BAR DATE - 2

115902.0002569479.1

LANE POWELL SPEARS LUBERSKY LLP

SUITE 4100  
1420 FIFTH AVENUE  
SEATTLE, WA 98101  
(206) 223-7000

# INSTRUCTIONS FOR PROOF OF CLAIM FORM

The instructions and definitions below are general explanations of the law. In particular types of cases or circumstances, such as bankruptcy cases that are not filed voluntarily by a debtor, there may be exceptions to these general rules.

## DEFINITIONS

### Debtor

The person, corporation, or other entity that has filed a bankruptcy case is called the debtor.

### Creditor

A creditor is any person, corporation, or other entity to whom the debtor owed a debt on the date that the bankruptcy case was filed.

### Proof of Claim

A form telling the bankruptcy court how much the debtor owed a creditor at the time the bankruptcy case was filed (the amount of the creditor's claim). This form must be filed with the clerk of the bankruptcy court where the bankruptcy case was filed.

### Secured Claim

A claim is a secured claim to the extent that the creditor has a lien on property of the debtor (collateral) that gives the creditor the right to be paid from that property before creditors who do not have liens on the property.

Examples of liens are a mortgage on real estate and a security interest in a car, truck, boat, television set, or other item of property. A lien may have been obtained through a court proceeding before the bankruptcy case began; in some states a court judgment is a lien. In addition, to the extent a creditor also owes money to the debtor (has a right of setoff), the creditor's claim may be a secured claim. (See also *Unsecured Claim.*)

### Unsecured Claim

If a claim is not a secured claim it is an unsecured claim. A claim may be partly secured and partly unsecured if the property on which a creditor has a lien is not worth enough to pay the creditor in full.

### Unsecured Priority Claim

Certain types of unsecured claims are given priority, so they are to be paid in bankruptcy cases before most other unsecured claims (if there is sufficient money or property available to pay these claims). The most common types of priority claims are listed on the proof of claim form. Unsecured claims that are not specifically given priority status by the bankruptcy laws are classified as *Unsecured Nonpriority Claims.*

## Items to be completed in Proof of Claim form (if not already filled in)

### Court, Name of Debtor, and Case Number:

Fill in the name of the federal judicial district where the bankruptcy case was filed (for example, Central District of California), the name of the debtor in the bankruptcy case, and the bankruptcy case number. If you received a notice of the case from the court, all of this information is near the top of the notice.

### Information about Creditor:

Complete the section giving the name, address, and telephone number of the creditor to whom the debtor owes money or property, and the debtor's account number, if any. If anyone else has already filed a proof of claim relating to this debt, if you never received notices from the bankruptcy court about this case, if your address differs from that to which the court sent notice, or if this proof of claim replaces or changes a proof of claim that was already filed, check the appropriate box on the form.

### 1. Basis for Claim:

Check the type of debt for which the proof of claim is being filed. If the type of debt is not listed, check "Other" and briefly describe the type of debt. If you were an employee of the debtor, fill in your social security number and the dates of work for which you were not paid.

### 2. Date Debt Incurred:

Fill in the date when the debt first was owed by the debtor.

### 3. Court Judgments:

If you have a court judgment for this debt, state the date the court entered the judgment.

### 4. Total Amount of Claim at Time Case Filed:

Fill in the total amount of the entire claim. If interest or other charges in addition to the principal amount of the claim are included, check the appropriate place on the form and attach an itemization of the interest and charges.

### 5. Secured Claim:

Check the appropriate place if the claim is a secured claim. You must state the type and value of property that is collateral for the claim, attach copies of the documentation of your lien, and state the amount past due on the claim as of the date the bankruptcy case was filed. A claim may be partly secured and partly unsecured. (See DEFINITIONS, above).

### 6. Unsecured Priority Claim:

Check the appropriate place if you have an unsecured priority claim, and state the amount entitled to priority. (See DEFINITIONS, above). A claim may be partly priority and partly nonpriority if, for example, the claim is for more than the amount given priority by the law. Check the appropriate place to specify the type of priority claim.

### 7. Credits:

By signing this proof of claim, you are stating under oath that in calculating the amount of your claim you have given the debtor credit for all payments received from the debtor.


### 8. Supporting Documents:

You must attach to this proof of claim form copies of documents that show the debtor owes the debt claimed or, if the documents are too lengthy, a summary of those documents. If documents are not available, you must attach an explanation of why they are not available.

UNITED STATES BANKRUPTCY COURT _____ DISTRICT OF _____		PROOF OF CLAIM
Name of Debtor _____		Case Number _____
NOTE: This form should not be used to make a claim for an administrative expense arising from the administration of the case. A request for payment of an administrative expense may be filed pursuant to 11 U.S.C. § 503.		
Name of Creditor (The person or other entity to whom the debtor owes money or property): _____		<input type="checkbox"/> Check box if you are aware that anyone else has filed a proof of claim relating to your claim. Attach copy of statement giving particulars. <input type="checkbox"/> Check box if you have never received any notices from the bankruptcy court in this case. <input type="checkbox"/> Check box if the address differs from the address on the envelope sent to you by the court.
Name and address where notices should be sent: _____		
Telephone number: _____		
Account or other number by which creditor identifies debtor: _____		Check here <input type="checkbox"/> replaces a previously filed claim, dated: _____ <input type="checkbox"/> amends
<b>1. Basis for Claim</b> <input type="checkbox"/> Goods sold <input type="checkbox"/> Services performed <input type="checkbox"/> Money loaned <input type="checkbox"/> Personal injury/wrongful death <input type="checkbox"/> Taxes <input type="checkbox"/> Other _____		
<input type="checkbox"/> Retiree benefits as defined in 11 U.S.C. § 1114(a) <input type="checkbox"/> Wages, salaries, and compensation (fill out below) Your SS #: _____ Unpaid compensation for services performed from _____ (date) to _____ (date)		
<b>2. Date debt was incurred:</b> _____		<b>3. If court judgment, date obtained:</b> _____
<b>4. Total Amount of Claim at Time Case Filed:</b> \$ _____ If all or part of your claim is secured or entitled to priority, also complete Item 5 or 6 below. <input type="checkbox"/> Check this box if claim includes interest or other charges in addition to the principal amount of the claim. Attach itemized statement of all interest or additional charges.		
<b>5. Secured Claim.</b> <input type="checkbox"/> Check this box if your claim is secured by collateral (including a right of setoff). Brief Description of Collateral: <input type="checkbox"/> Real Estate <input type="checkbox"/> Motor Vehicle <input type="checkbox"/> Other _____  Value of Collateral: \$ _____  Amount of arrearage and other charges at time case filed included in secured claim, if any: \$ _____		<b>6. Unsecured Priority Claim.</b> <input type="checkbox"/> Check this box if you have an unsecured priority claim Amount entitled to priority \$ _____ Specify the priority of the claim: <input type="checkbox"/> Wages, salaries, or commissions (up to \$4,300),* earned within 90 days before filing of the bankruptcy petition or cessation of the debtor's business, whichever is earlier - 11 U.S.C. § 507(a)(3). <input type="checkbox"/> Contributions to an employee benefit plan - 11 U.S.C. § 507(a)(4). <input type="checkbox"/> Up to \$1,950* of deposits toward purchase, lease, or rental of property or services for personal, family, or household use - 11 U.S.C. § 507(a)(6). <input type="checkbox"/> Alimony, maintenance, or support owed to a spouse, former spouse, or child - 11 U.S.C. § 507(a)(7). <input type="checkbox"/> Taxes or penalties owed to governmental units - 11 U.S.C. § 507(a)(8). <input type="checkbox"/> Other - Specify applicable paragraph of 11 U.S.C. § 507(a)(____). <small>*Amounts are subject to adjustment on 4/1/98 and every 3 years thereafter with respect to cases commenced on or after the date of adjustment.</small>
<b>7. Credits:</b> The amount of all payments on this claim has been credited and deducted for the purpose of making this proof of claim.		THIS SPACE IS FOR COURT USE ONLY
<b>8. Supporting Documents:</b> Attach copies of supporting documents, such as promissory notes, purchase orders, invoices, itemized statements of running accounts, contracts, court judgments, mortgages, security agreements, and evidence of perfection of lien. DO NOT SEND ORIGINAL DOCUMENTS. If the documents are not available, explain. If the documents are voluminous, attach a summary.		
<b>9. Date-Stamped Copy:</b> To receive an acknowledgment of the filing of your claim, enclose a stamped, self-addressed envelope and copy of this proof of claim.		
Date _____	Sign and print the name and title, if any, of the creditor or other person authorized to file this claim (attach copy of power of attorney, if any): _____	

206-223-7000

1420 Fifth Ave.  
Suite 4100  
Seattle, WA  
98101-2338



LANE  
POWELL  
SPEARS  
LUBERSKY

LLP  
|

ARIZ. BUREAU OF LAND MGMT  
PO BOX 1200  
RENO, NV

2000

DEPARTMENT OF LAND MANAGEMENT  
NEVADA STATE OFFICE

00:08 AM 61 MAY 66

ARIZONA  
STATE OFFICE  
PHOENIX, ARIZONA

MAY 21 10 53 AM '99

RECEIVED  
BUREAU OF  
LAND MANAGEMENT



United States  
Department of the Interior  
Bureau of Land Management  
1340 Financial Blvd.  
P O Box 12000  
Reno, NV 89520-0006

AN EQUAL OPPORTUNITY EMPLOYER

OFFICIAL BUSINESS  
PENALTY FOR PRIVATE USE, \$300

*By and  
Ralph  
Pavel  
AZ 950  
Adjunctive*

*Al Burch*

RECEIVED  
BUREAU OF  
LAND MANAGEMENT  
MAY 21 10 52 AM '99  
ARIZONA  
STATE OFFICE  
PHOENIX, ARIZONA

UNITED STATES  
DEPARTMENT OF THE INTERIOR

BUREAU OF LAND MANAGEMENT  
1340 Financial Blvd.  
P.O. Box 12000  
Reno, Nevada 89520-0006

OFFICIAL BUSINESS  
PENALTY FOR PRIVATE USE, \$300

RENO U.S. OFFICIAL MAIL  
MAY 19 '99 PENALTY FOR PRIVATE USE \$300  
NV PD METER 2312143 U.S. POSTAGE 0.55

BUREAU OF LAND MANAGEMENT  
ARIZONA STATE OFFICE  
222 N. CENTRAL AVE.  
PHOENIX, ARIZONA 85004-2203

FIRST CLASS

Handwritten scribbles in pencil on aged paper, possibly representing the letters 'K' and 'A'.



335231

Receipt #: 1168683  
 Amount Received: 28,400<sup>00</sup>  
 Date: 8/15/00  
 Transaction #: 181769

Lead #: 260459, 220648, 164418, 144884  
108058, 105953, 98957  
98423,

5-31-00  
 31-00

AMC #	Code	\$\$\$\$\$
<del>335245-335297</del>		
<del>88612-88614</del>	482	300
<del>335231-335244</del>		1400
<del>91233-91296</del>		
98423-98433		1100
98957-98969		1300
98970-98979		1000
<del>335248-335259</del>		
<del>45246-45257</del>		1200
105953-105962		1000
108058-108059		300
144884-144903		2000
144912-144917		600
144919-144944		2600
164428		100
164439-164442		1000
164466-164571		10600
220648-220660		1300

AMC #	Code	\$\$\$\$\$
260459-260469		1100
<del>144905-144910</del>		600
164418-164427		1000

Total: 28400<sup>00</sup>

- 480---POL-----\$5
- 481---NOI-----\$5
- 482---Maint---\$100
- 396---Trf.-----\$5
- 635---Amd.-----\$5
- 379---Refund

Entered: 8/29/00 [Signature]  
 Date

Verified: [Signature] 9-25-00  
 Date

Sent to Accounts: 9-25-00  
 Date

Earned by Accounts: \_\_\_\_\_  
 Date

RECORDED AT THE REQUEST OF  
AND RETURN TO:

Dan Patch, Trustee  
The Patch Living Trust  
6850 North 86th Street  
Scottsdale, Arizona 85250

RECEIVED  
BLM  
PART OFFICE

2000 AUG 15 A 11: 00

PHOENIX, ARIZONA

\*\*\*\*\*

**AFFIDAVIT/NOTICE OF INTENTION TO HOLD  
UNPATENTED MINING CLAIMS,  
NOTICE OF PAYMENT OF ANNUAL FEES**

STATE OF ARIZONA )  
 ) ss.  
COUNTY OF LA PAZ )

I, Dan Patch, Trustee of The Patch Living Trust, owner of said claims, being first duly sworn, verifies and states as follows:


Royal Oak Mines (USA) Inc. of 5501 Lakeview Drive, Kirkland, Washington 98033 and Asia Minerals Corp. of 475 Howe Street, Suite #900, Vancouver, B.C. V6C 2B3 Canada (for the benefit of the owner of the unpatented mining claims), intends to hold the unpatented mining claims described and listed on EXHIBIT A, attached hereto and by this reference made a part hereof.

The claims described herein are owned, leased, worked, or controlled by Royal Oak Mines (USA) Inc. and Asia Minerals Corp. for the valuable mineral contained therein, and it is the intent of Royal Oak Mines (USA) Inc. and Asia Minerals Corp. for the benefit of the owner of the unpatented mining claims to continue to hold and develop these claims. Annual rental or holding fees in lieu of assessment work (as required by 43 C.F.R. 3833.1-5) for the year beginning September 1, 2000 through September 1, 2001 in the amount of \$100.00 per claim has been paid on or before August 31, 2000. These claims were located prior to October 6, 1992.

*Dan Patch*  
\_\_\_\_\_  
Dan Patch, Trustee

STATE OF AZ )  
 ) ss.  
COUNTY OF MARICOPA )

ACKNOWLEDGED, SUBSCRIBED AND SWORN TO before me on August 15, 2000  
by Dan Patch, Trustee of The Patch Living Trust.



*Paul Schlenker*  
\_\_\_\_\_  
Notary Public

EXHIBIT A

2000 AUG 15 A 11:00

Attached to and made a part of that certain Affidavit/Notice of Intention to Hold Unpatented Mining Claims, Notice of Payment of Annual Fees that payment has been paid on or before August 31, 2000, covering the following unpatented lode mining claims situated in the Plomosa Mining District, La Paz County, State of Arizona, located in Sections 6-10, 15-23, Township 6 North, Range 19 West; Sections 1, 2, 10-14, 22-27, Township 6 North, Range 20 West; Sections 24, 25, 36, Township 7 North, Range 20 West; Section 19, Township 7 North, Range 19 West, GSRM, described as follows:

<u>NAME OF CLAIM</u>	<u>ORIGINAL RECORDATION BOOK</u>	<u>PAGE</u>	<u>PRESENT RECORDATION INSTRUMENT</u>	<u>BLM SERIAL NUMBER (AMC)</u>
Iron Reef #1-10	1168	69-88		105953-105962 <i>10</i>
Copperstone #1-14 formerly:	1128	65-80	95-05841 86-2300 - 2313	335231-335244 <i>14</i> 91283-91296 <i>closed</i>
Copperstone #15-17 formerly:	1129	627-632	95-05841 86-2314 - 2316	335245-335247 <i>3</i> 88612-88614 <i>closed</i>
Copperstone #18-29 formerly:	1131	294-309	95-05841 86-2317 - 2328	335248-335259 <i>12</i> 95246-95257 <i>closed</i>
Copperstone #30-40	1151	145-157	86-2329 - 2339	98423-98433 <i>11</i>
Copperstone #41-53	1152	181-205	86-2340 - 2352	98957-98969 <i>13</i>
Copperstone #54-57	1152	763-770	86-2353 - 2356	98970-98973 <i>4</i>
Copperstone #58-62	1152	771-779	86-2357 - 2361	98974-98978 <i>5</i>
Copperstone #63	1152	781	86-2362	98979 <i>1</i>
Copperstone #64-65	1173	716-719	86-2363 - 2364	108058-108059 <i>2</i>
Copperstone #101-115	1254	76-105	86-2365 - 2379	144884-144898 <i>15</i>
Copperstone #116A	1254	107	86-2380	144899 <i>1</i>
Copperstone #117-120	1254	109-115	86-2381 - 2384	144900-144903 <i>4</i>
Copperstone #122-127	1254	119-129	86-2385 - 2390	144905-144910 <i>6</i>
Copperstone #129-131	1254	133-138	86-2391 - 2393	144912-144914 <i>3</i>
Copperstone #132-133	1254	139-140	86-2394 - 2395	144915-144916 <i>2</i>
Copperstone #134	1254	142	86-2396	144917 <i>1</i>
Copperstone #136-139	1254	147-154	86-2397 - 2400	144919-144922 <i>4</i>
Copperstone #140-150	1254	155-175	86-2401 - 2411	144923-144933 <i>11</i>
Copperstone #151-161	1254	176-197	86-2412 - 2422	144934-144944 <i>11</i>
Copperstone #162-171	1276	349-371	86-2423 - 2432	164418-164427 <i>10</i>
Copperstone #172A	1276	373	86-2433	164428 <i>1</i>
Copperstone #183A	1276	395	86-2434	164439 <i>1</i>
Copperstone #184-191	1276	397-410	86-2435 - 2442	164440-164447 <i>8</i>
Copperstone #192A	1276	412	86-2443	164448 <i>1</i>
Copperstone #210-315	1276	448-658	86-2444 - 2549	164466-164571 <i>106</i>
Copperstone #316-328	84-2460-2472		86-2550 - 2562	220648-220660 <i>13</i>
Copperstone #329-339	86-4548-4558			260459-260469 <i>11</i>

**VERIFIED**  
*9-25-00*  
**ENTERED INTO COMPUTER**  
*8/29/00*

(284) *12*

**United States Department of the Interior**  
**Bureau of Land Management**  
 BUSINESS & SUPPORT SVCS DIV  
 222 N CENTRAL AVE  
 PHOENIX, AZ 85004 -2203  
 Phone: (602) 417-9200

Receipt	
No:	168683

**Transaction #:** 181769  
**Date of Transaction:** 08/15/2000

LINE #	QTY	COMMODITY / SUBJECT / ACTION / PRODUCT	REMARKS	UNIT PRICE	TOTAL
1	1	LOCATABLE MINERALS / MINING CLAIMS-ACCOUNTS/UNADJUDICATED / MINING CLAIM MONEY RECEIVED (455)	MAINT 2001 (284)	- n/a -	\$28,400.00
<b>TOTAL:</b>					<b>\$28,400.00</b>

PAYMENT INFORMATION			
1	AMOUNT:	\$28,400.00	POSTMARKED: N/A
	TYPE:	CHECK	RECEIVED: 08/15/2000
	CHECK NO:	202707504	
	NAME:	PATCH, DAN 6850 NORTH 86TH ST. SCOTTSDALE AZ 85250	

REMARKS

CASE SERIAL NUMBER INFORMATION		
TRNS #	LINE #	CASES
181769	1	AMC98423

This receipt was generated by the automated BLM Collections and Billings System and is a paper representation of a portion of the official electronic record contained therein.

220648  
144884  
164418  
88612  
95246  
98957  
91283  
105953  
108058  
260459

RECORDED AT THE REQUEST OF  
AND RETURN TO:

Dan Patch, Trustee  
The Patch Living Trust  
6850 North 86th Street  
Scottsdale, Arizona 85250

\*\*\*\*\*

AFFIDAVIT/NOTICE OF INTENTION TO HOLD  
UNPATENTED MINING CLAIMS,  
NOTICE OF PAYMENT OF ANNUAL FEES

STATE OF ARIZONA )  
 ) ss.  
COUNTY OF LA PAZ )

I, Dan Patch, Trustee of The Patch Living Trust, owner of said claims, being first duly sworn, verifies and states as follows:

Royal Oak Mines (USA) Inc. of 5501 Lakeview Drive, Kirkland, Washington 98033 and Asia Minerals Corp. of 777 Hornby Street, Ste.1480, Vancouver, B.C. V6Z 1S4 Canada (for the benefit of the owner of the unpatented mining claims), intends to hold the unpatented mining claims described and listed on EXHIBIT A, attached hereto and by this reference made a part hereof.

The claims described herein are owned, leased, worked, or controlled by Royal Oak Mines (USA) Inc. and Asia Minerals Corp. for the valuable mineral contained therein, and it is the intent of Royal Oak Mines (USA) Inc. and Asia Minerals Corp. for the benefit of the owner of the unpatented mining claims to continue to hold and develop these claims. Annual rental or holding fees in lieu of assessment work (as required, by 43 C.F.R. 3833.1-5) for the year beginning September 1, 1999 through September 1, 2000 in the amount of \$100.00 per claim has been paid on or before August 31, 1999. These claims were located prior to October 6, 1992.

*Dan Patch*

Dan Patch, Trustee

STATE OF ARIZONA )  
 ) ss.  
COUNTY OF MARICOPA )



ACKNOWLEDGED, SUBSCRIBED AND SWORN TO before me on August 24<sup>th</sup>, 1999 by Dan Patch, Trustee of The Patch Living Trust.

*Laurette Norvell*  
Notary Public

*Filed for information only. MHT*

## EXHIBIT A

Attached to and made a part of that certain Affidavit/Notice of Intention to Hold Unpatented Mining Claims, Notice of Payment of Annual Fees dated the 36<sup>th</sup> day of August 1999, covering the following unpatented lode mining claims situated in the Plomosa Mining District, La Paz County, State of Arizona, located in Sections 6-10, 15-23, Township 6 North, Range 19 West; Sections 1, 2, 10-14, 22-27, Township 6 North, Range 20 West; Sections 24, 25, 36, Township 7 North, Range 20 West; Section 19, Township 7 North, Range 19 West, GSRM, described as follows:

<u>NAME OF CLAIM</u>	<u>ORIGINAL RECORDATION</u>		<u>PRESENT RECORDATION INSTRUMENT</u>	<u>BLM SERIAL NUMBER (AMC)</u>
	<u>BOOK</u>	<u>PAGE</u>		
Iron Reef #1-10	1168	69-88		105953-105962
Copperstone #1-14 formerly:	1128	65-80	95-05841 86-2300 - 2313	335231-335244 91283-91296
Copperstone #15-17 formerly:	1129	627-632	95-05841 86-2314 - 2316	335245-335247 88612-88614
Copperstone #18-29 formerly:	1131	294-309	95-05841 86-2317 - 2328	335248-335259 95246-95257
Copperstone #30-40	1151	145-157	86-2329 - 2339	98423-98433
Copperstone #41-53	1152	181-205	86-2340 - 2352	98957-98969
Copperstone #54-57	1152	763-770	86-2353 - 2356	98970-98973
Copperstone #58-62	1152	771-779	86-2357 - 2361	98974-98978
Copperstone #63	1152	781	86-2362	98979
Copperstone #64-65	1173	716-719	86-2363 - 2364	108058-108059
Copperstone #101-115	1254	76-105	86-2365 - 2379	144884-144898
Copperstone #116A	1254	107	86-2380	144899
Copperstone #117-120	1254	109-115	86-2381 - 2384	144900-144903
Copperstone #122-127	1254	119-129	86-2385 - 2390	144905-144910
Copperstone #129-131	1254	133-138	86-2391 - 2393	144912-144914
Copperstone #132-133	1254	139-140	86-2394 - 2395	144915-144916
Copperstone #134	1254	142	86-2396	144917
Copperstone #136-139	1254	147-154	86-2397 - 2400	144919-144922
Copperstone #140-150	1254	155-175	86-2401 - 2411	144923-144933
Copperstone #151-161	1254	176-197	86-2412 - 2422	144934-144944
Copperstone #162-171	1276	349-371	86-2423 - 2432	164418-164427
Copperstone #172A	1276	373	86-2433	164428
Copperstone #183A	1276	395	86-2434	164439
Copperstone #184-191	1276	397-410	86-2435 - 2442	164440-164447
Copperstone #192A	1276	412	86-2443	164448
Copperstone #210-315	1276	448-658	86-2444 - 2549	164466-164571
Copperstone #316-328	84-2460-2472		86-2550 - 2562	220648-220660
Copperstone #329-339	86-4548-4558			260459-260469

Suite 1480  
777 Hornby Street  
Vancouver, B.C.  
Canada V6Z 1S4

Tel: (604) 669-5728  
Fax: (604) 669-4793



ASIA MINERALS CORP.

August 13, 1999

United States Department of the Interior  
Bureau of Land Management  
Arizona State Office  
222 North Central Avenue  
Phoenix, AZ 85004-2208

Dear Sir/Madam,

**Re: Annual Maintenance Fee Payment**

Please find enclosed an annual maintenance fee payment in the amount of US\$28,400.00 for the claims described and listed on the Maintenance Fee Payment form and Exhibit A. This payment is for an annual maintenance fee in lieu of assessment work for the upcoming assessment year beginning of September 1, 1999, in the amount of US\$100 per claim, for a total of 284 claims.

If you have any questions, please do not hesitate contact myself or David Owens at 604-669-5728.

Yours truly,  
Asia Mineral Corp.

Lucy Liu  
Assistant Controller

220648  
164418  
105953  
335231  
91283  
88612  
95246  
98423  
98957 260459  
108058  
144884

ARIZONA  
STATE OFFICE  
PHOENIX, ARIZONA

Aug 23 10 51 AM '99

RECEIVED  
BUREAU OF  
LAND MANAGEMENT

**EXHIBIT A**

RECEIVED  
 BUREAU OF  
 LAND MANAGEMENT  
 AUG 23 10 51 AM '99  
 PHOENIX, ARIZONA

Attached to and made a part of the Maintenance Fee Payment form dated August 13, 1999, covering the following described unpatented (lode) mining claims situated in the Plomosa Mining District, La Paz County, State of Arizona, located in Sections 6-10, 15-23, Township 6 North, Range 19 West; Sections 1, 2, 10-14, 22-27, Township 6 North, Range 20 West; Sections 24, 25, 36, Township 7 North, Range 20 West; Section 19, Township 7 North, Range 19 West, GSRM, described as follows:

NAME OF CLAIM	RECORDATION BOOK	PAGE	AMENDED RECORDATION INSTRUMENT	BLM SERIAL NUMBER (AMC)
Iron Reef #1-10	1168	69-88		105953-105962
Copperstone #1-14			95-05841	335231-335244
formerly	1128	65-80	86-2300-2313	91283-91296
Copperstone #15-17	1129	627-632	95-05841	335245-335247
formerly			86-2314-2316	88612-88614
Copperstone #18-29	1131	294-309	95-05841	335248-335259
formerly			86-2317-2328	95246-95257
Copperstone #30-40	1151	145-157	86-2329-2339	98423-98433
Copperstone #41-53	1152	181-205	86-2340-2352	98957-98969
Copperstone #54-57	1152	763-770	86-2353-2356	98970-98973 -
Copperstone #58-62	1152	771-779	86-2357-2361	98974-98978
Copperstone #63	1152	781	86-2362	98979
Copperstone #64-65	1173	716-719	86-2363-2364	108058-108059
Copperstone #101-115	1254	76-105	86-2365-2379	144884-144898
Copperstone #116A	1254	107	86-2380	144899
Copperstone #117-120	1254	109-115	86-2381-2384	144900-144903
Copperstone #122-127	1254	119-129	86-2385-2390	144905-144910
Copperstone #129-131	1254	133-138	86-2391-2393	144912-144914
Copperstone #132-133	1254	139-140	86-2394-2395	144915-144916
Copperstone #134	1254	142	86-2396	144917
Copperstone #136-139	1254	147-154	86-2397-2400	144919-144922
Copperstone #140-150	1254	155-175	86-2401-2411	144923-144933
Copperstone #151-161	1254	176-197	86-2412-2422	144934-144944
Copperstone #162-171	1276	349-371	86-2423-2432	164418-164427
Copperstone #172A	1276	373	86-2433	164428
Copperstone #183A	1276	395	86-2434	164439
Copperstone #184-191	1276	397-410	86-2435-2442	164440-164447
Copperstone #192A	1276	412	86-2443	164448
Copperstone #210-315	1276	448-658	86-2444-2549	164466-164571
Copperstone #316-328	84-2460-2472		86-2550-2562	220648-220660
Copperstone #329-339	86-4548-4558			260459-260469

**ENTERED INTO COMPUTER**

8/9/99 *JC*



Aug 23 1999

**EXHIBIT A**

Attached to and made a part of the Maintenance Fee Payment form dated August 13, 1999, covering the following described unpatented (lode) mining claims situated in the Plomosa Mining District, La Paz County, State of Arizona, located in Sections 6-10, 15-23, Township 6 North, Range 19 West; Sections 1, 2, 10-14, 22-27, Township 6 North, Range 20 West; Sections 24, 25, 36, Township 7 North, Range 20 West; Section 19, Township 7 North, Range 19 West, GSRM, described as follows:

NAME OF CLAIM		RECORDATION BOOK	PAGE	AMENDED RECORDATION INSTRUMENT	BLM SERIAL NUMBER (AMC)	
Iron Reef	#1-10	1168	69-88		105953-105962	10
Copperstone	#1-14			95-05841	335231-335244	14
formerly		1128	65-80	86-2300-2313	91283-91296	0
Copperstone				95-05841	335245-335247	3
formerly	#15-17	1129	627-632	86-2314-2316	88612-88614	0
Copperstone				95-05841	335248-335259	12
formerly	#18-29	1131	294-309	86-2317-2328	95246-95257	0
Copperstone	#30-40	1151	145-157	86-2329-2339	98423-98433	11
Copperstone	#41-53	1152	181-205	86-2340-2352	98957-98969	13
Copperstone	#54-57	1152	763-770	86-2353-2356	98970-98973	4
Copperstone	#58-62	1152	771-779	86-2357-2361	98974-98978	5
Copperstone	#63	1152	781	86-2362	98979	1
Copperstone	#64-65	1173	716-719	86-2363-2364	108058-108059	2
Copperstone	#101-115	1254	76-105	86-2365-2379	144884-144898	15
Copperstone	#116A	1254	107	86-2380	144899	1
Copperstone	#117-120	1254	109-115	86-2381-2384	144900-144903	4
Copperstone	#122-127	1254	119-129	86-2385-2390	144905-144910	6
Copperstone	#129-131	1254	133-138	86-2391-2393	144912-144914	3
Copperstone	#132-133	1254	139-140	86-2394-2395	144915-144916	2
Copperstone	#134	1254	142	86-2396	144917	1
Copperstone	#136-139	1254	147-154	86-2397-2400	144919-144922	4
Copperstone	#140-150	1254	155-175	86-2401-2411	144923-144933	11
Copperstone	#151-161	1254	176-197	86-2412-2422	144934-144944	11
Copperstone	#162-171	1276	349-371	86-2423-2432	164418-164427	10
Copperstone	#172A	1276	373	86-2433	164428	1
Copperstone	#183A	1276	395	86-2434	164439	1
Copperstone	#184-191	1276	397-410	86-2435-2442	164440-164447	8
Copperstone	#192A	1276	412	86-2443	164448	1
Copperstone	#210-315	1276	448-658	86-2444-2549	164466-164571	106
Copperstone	#316-328	84-2460-2472		86-2550-2562	220648-220660	13
Copperstone	#329-339	86-4548-4558			260459-260469	11

TOTAL = 284

## MAINTENANCE FEE PAYMENT

\$100.00 MAINTENANCE FEE PAYMENT DUE ON OR BEFORE AUGUST 31, 1999  
 IN LIEU OF ASSESSMENT WORK FOR THE UPCOMING ASSESSMENT  
 YEAR BEGINNING SEPTEMBER 1 OF THE YEAR NOTED ABOVE.

Bureau Of Land Management  
 Arizona State Office  
 222 North Central Avenue  
 Phoenix, AZ. 85004-2203

COUNT: \_\_\_\_\_ \$ \_\_\_\_\_ INT: \_\_\_\_\_  
 FOR OFFICIAL USE ONLY

THE CLAIMS ARE SITUATED IN La Paz COUNTY,  
 ARIZONA.

BLM SERIAL NUMBERS	NAMES OF CLAIMS OR SITES
A MC _____ THRU A MC _____	_____
COUNTY BOOK/DOCKET _____, PAGE(S) OR FEE NO(S) _____	_____
A MC _____ THRU A MC _____	_____
COUNTY BOOK/DOCKET _____, PAGE(S) OR FEE NO(S) _____	_____

OR) IF NOT CONSECUTIVE NUMBERS LIST SEPARATELY BELOW:

BLM SERIAL NUMBERS	NAME OF CLAIMS/SITES	COUNTY BOOK/DOCKET & PAGE OR FEE NUMBER
A MC <u>See attached</u>	<u>Exihibit A</u>	_____
A MC _____	_____	_____
A MC _____	_____	_____
A MC _____	_____	_____
A MC _____	_____	_____
A MC _____	_____	_____
A MC _____	_____	_____
A MC _____	_____	_____
A MC _____	_____	_____
A MC _____	_____	_____

CLAIMANT'S NAME: Asia Minerals Corp.  
 ADDRESS: Suite 1480, 777 Hornby Street CITY: Vancouver STATE: B.C.

CHECK HERE IF THIS IS A CHANGE OF ADDRESS PHONE: ( 604 ) 669-5728 ZIP: V6Z 1S4

SIGNATURE: *[Signature]* Aug 13, 1999  
 TO RECORD WITH THE COUNTY, ONE CLAIMANT OR THE AGENT MUST SIGN

LIST ALL ADDITIONAL OWNERS ON REVERSE SIDE OF THIS FORM

FOR OFFICIAL USE ONLY  
 ENTERED INTO COMPUTER: \_\_\_\_\_

TIME STAMP  
 AUG 13 1999  
 10 51 AM '99

R 3833.0-5(e) (August 30, 1994) REQUIRES THAT THE NAMES OF ALL OF THE OWNERS AND THEIR  
CURRENT ADDRESSES SHALL BE IDENTIFIED ON ALL INSTRUMENTS REQUIRED TO BE RECORDED  
AS REQUIRED BY THE REGULATIONS, 43 CFR SUBPART 3833.

GRANTOR'S NAME: The Patch Living Trust

ADDRESS: 6850 North 86th Street CITY: Scottsdale STATE: AZ

CHECK HERE IF THIS IS CHANGE OF ADDRESS PHONE: ( 602 ) 483-8367 ZIP: 85250

GRANTOR'S NAME: Royal Oak Mines Inc.

ADDRESS: 5501 Lakeview Drive CITY: Kirkland STATE: WA

CHECK HERE IF THIS IS CHANGE OF ADDRESS PHONE: ( 425 ) 822-8992 ZIP: 98033

GRANTOR'S NAME: \_\_\_\_\_

ADDRESS: \_\_\_\_\_ CITY: \_\_\_\_\_ STATE: \_\_\_\_\_

CHECK HERE IF THIS IS CHANGE OF ADDRESS PHONE: ( \_\_\_\_\_ ) \_\_\_\_\_ ZIP: \_\_\_\_\_

GRANTOR'S NAME: \_\_\_\_\_

ADDRESS: \_\_\_\_\_ CITY: \_\_\_\_\_ STATE: \_\_\_\_\_

CHECK HERE IF THIS IS CHANGE OF ADDRESS PHONE: ( \_\_\_\_\_ ) \_\_\_\_\_ ZIP: \_\_\_\_\_

GRANTOR'S NAME: \_\_\_\_\_

ADDRESS: \_\_\_\_\_ CITY: \_\_\_\_\_ STATE: \_\_\_\_\_

CHECK HERE IF THIS IS CHANGE OF ADDRESS PHONE: ( \_\_\_\_\_ ) \_\_\_\_\_ ZIP: \_\_\_\_\_

GRANTOR'S NAME: \_\_\_\_\_

ADDRESS: \_\_\_\_\_ CITY: \_\_\_\_\_ STATE: \_\_\_\_\_

CHECK HERE IF THIS IS CHANGE OF ADDRESS PHONE: ( \_\_\_\_\_ ) \_\_\_\_\_ ZIP: \_\_\_\_\_

GRANTOR'S NAME: \_\_\_\_\_

ADDRESS: \_\_\_\_\_ CITY: \_\_\_\_\_ STATE: \_\_\_\_\_

CHECK HERE IF THIS IS CHANGE OF ADDRESS PHONE: ( \_\_\_\_\_ ) \_\_\_\_\_ ZIP: \_\_\_\_\_

UNITED STATES  
DEPARTMENT OF THE INTERIOR  
BUREAU OF LAND MANAGEMENT

RECEIPT AND ACCOUNTING ADVICE

NO. 2296374

00/07

08/05/99

Subject: OIL & GAS MAINTENANCE FEE 2000

0 0 13

28,400.00

Applicant:

ASIA MINERALS CORP  
277 HURDY ST. #1400  
VANCOUVER, BC  
CANADA V6Z 1S4

CR 152

Remitter:

Assignor:

LEASE MANAGEMENT DATA  NEW  UPDATE  PAYMENT

ORIGINAL SERIAL NO.	ASG.	TYPE	ST.	CTY.	FUND SYMBOL	ACRES/UNITS	RATE
1000 145413 ET AL	128						

AMOUNT	ANV. DATE	EXP. DATE	BILL CYC.	S/C	DISTRICT	NEXT BILL	MISC. DATA	U of M	ACTUAL UNITS

ASSIGNMENT SERIAL NO.	ASG.	TYPE	ST.	CTY.	FUND SYMBOL	ACRES/UNITS	RATE

AMOUNT	ANV. DATE	EXP. DATE	BILL CYC.	S/C	DISTRICT	NEXT BILL	MISC. DATA	U of M	ACTUAL UNITS

APPLY REMITTANCE

ACTION	FUND SYMBOL	CTY.	AMOUNT
FILING FEE			
RENTAL			
UNEARNED			
REFUND			
TOTAL			
AMOUNT DUE			

Remarks:

BY:

DATE:

- Lease in Escrow?
- KGS?
- Auto Escalates?
- Auto Renew?

- Of Interest?
- Operating Rights?
- Operator
- Bond Filed?

FOR MMS USE ONLY

BILLEE NUMBER	FOREST REFUGE
OCS SECTION CODE	

105953 -  
335231 -  
98423 -  
98957 -  
108058 -  
144884 -  
164418 -

RECORDED AT THE REQUEST OF  
AND RETURN TO:

Dan Patch, Trustee  
The Patch Living Trust  
6850 North 86th Street  
Scottsdale, Arizona 85250

\*\*\*\*\*

**AFFIDAVIT/NOTICE OF INTENTION TO HOLD  
UNPATENTED MINING CLAIMS,  
NOTICE OF PAYMENT OF ANNUAL FEES**

220648  
260459  
RECEIVED  
BLM. AZ STATE OFFICE  
1998 AUG 10 P 3:16  
PHOENIX, ARIZONA

STATE OF ARIZONA )  
  )    ss.  
COUNTY OF LA PAZ   )

I, Dan Patch, Trustee of The Patch Living Trust, owner of said claims, being first duly sworn, verifies and states as follows:


Royal Oak Mines (USA) Inc. of 5501 Lakeview Drive, Kirkland, Washington 98033 and Asia Minerals Corp. of 777 Hornby Street, Ste.1480, Vancouver, B.C. V6Z 1S4 Canada (for the benefit of the owner of the unpatented mining claims), intends to hold the unpatented mining claims described and listed on EXHIBIT A, attached hereto and by this reference made a part hereof.

The claims described herein are owned, leased, worked, or controlled by Royal Oak Mines (USA) Inc. and Asia Minerals Corp. for the valuable mineral contained therein, and it is the intent of Royal Oak Mines (USA) Inc. and Asia Minerals Corp. for the benefit of the owner of the unpatented mining claims to continue to hold and develop these claims. Annual rental or holding fees in lieu of assessment work (as required by 43 C.F.R. 3833.1-5) for the year beginning September 1, 1998 through September 1, 1999 in the amount of \$100.00 per claim has been paid on or before August 31, 1998. These claims were located prior to October 6, 1992.

Dan Patch  
\_\_\_\_\_  
Dan Patch, Trustee

STATE OF ARIZONA )  
  )    ss.  
COUNTY OF MARICOPA   )

ACKNOWLEDGED, SUBSCRIBED AND SWORN TO before me on August 7th, 1998 by Dan Patch, Trustee of The Patch Living Trust.



Mary Lu Anita Patch  
\_\_\_\_\_  
Notary Public

RECEIVED  
B.L.M. AZ STATE OFFICE

EXHIBIT A

1998 AUG 10 P 3:15

Attached to and made a part of that certain Affidavit/Notice of Intention to Hold Unpatented Mining Claims, Notice of Payment of Annual Fees dated the 7<sup>th</sup> day of August 1998, covering the following unpatented lode mining claims situated in the Plomosa Mining District, La Paz County, State of Arizona, located in Sections 6-10, 15-23, Township 6 North, Range 19 West; Sections 1, 2, 10-14, 22-27, Township 6 North, Range 20 West; Sections 24, 25, 36, Township 7 North, Range 20 West; Section 19, Township 7 North, Range 19 West, GSRM, described as follows:

<u>NAME OF CLAIM</u>	<u>ORIGINAL RECORDATION BOOK</u>	<u>PAGE</u>	<u>PRESENT RECORDATION INSTRUMENT</u>	<u>BLM SERIAL NUMBER (AMC)</u>
Iron Reef #1-10	1168	69-88		105953-105962 - 19 ✓
Copperstone #1-14 formerly:	1128	65-80	95-05841 86-2300 - 2313	335231-335244 - 19 ✓ 91283-91296
Copperstone #15-17 formerly:	1129	627-632	95-05841 86-2314 - 2316	335245-335247 - 3 ✓ 88612-88614
Copperstone #18-29 formerly:	1131	294-309	95-05841 86-2317 - 2328	335248-335259 - 95246-95257
Copperstone #30-40	1151	145-157	86-2329 - 2339	98423-98433 - 11
Copperstone #41-53	1152	181-205	86-2340 - 2352	98957-98969 -
Copperstone #54-57	1152	763-770	86-2353 - 2356	98970-98973 - 4
Copperstone #58-62	1152	771-779	86-2357 - 2361	98974-98978 - 5
Copperstone #63	1152	781	86-2362	98979 -
Copperstone #64-65	1173	716-719	86-2363 - 2364	108058-108059 - 2
Copperstone #101-115	1254	76-105	86-2365 - 2379	144884-144898 - 15
Copperstone #116A	1254	107	86-2380	144899 -
Copperstone #117-120	1254	109-115	86-2381 - 2384	144900-144903 -
Copperstone #122-127	1254	119-129	86-2385 - 2390	144905-144910 - 10
Copperstone #129-131	1254	133-138	86-2391 - 2393	144912-144914 - 3
Copperstone #132-133	1254	139-140	86-2394 - 2395	144915-144916 -
Copperstone #134	1254	142	86-2396	144917 - 1
Copperstone #136-139	1254	147-154	86-2397 - 2400	144919-144922 - 4
Copperstone #140-150	1254	155-175	86-2401 - 2411	144923-144933 - 11
Copperstone #151-161	1254	176-197	86-2412 - 2422	144934-144944 - 12
Copperstone #162-171	1276	349-371	86-2423 - 2432	164418-164427 ✓
Copperstone #172A	1276	373	86-2433	164428 ✓
Copperstone #183A	1276	395	86-2434	164439 ✓
Copperstone #184-191	1276	397-410	86-2435 - 2442	164440-164447
Copperstone #192A	1276	412	86-2443	164448
Copperstone #210-315	1276	448-658	86-2444 - 2549	164466-164571 - 15
Copperstone #316-328	84-2460-2472		86-2550 - 2562	220648-220660 - 16
Copperstone #329-339	86-4548-4558			260459-260469 - 17

VERIFIED ENTERED IN COMPUTER

AUG 19 1998

8/13/98 J

UNITED STATES  
DEPARTMENT OF THE INTERIOR  
BUREAU OF LAND MANAGEMENT

RECEIPT AND ACCOUNTING ADVICE

No. 2383267 04

LM/AZ 08/10/98

Subject: CLAIM MAINTENANCE FEE 1999 - 284 2 70 13 28,400.00 ✓  
Applicant:

DAN PATCH, TRUSTEE  
THE PATCH LIVING TRUST  
6850 N 86TH ST  
SCOTTSDALE AZ 85250

Remitter: ASTA MINERALS CORP  
777 HORNBY ST SUITE 1480  
VANCOUVER BC V6Z 1S4  
CK 0168 (602)483-8367

Assignor:

LEASE MANAGEMENT DATA										
<input type="checkbox"/> NEW <input type="checkbox"/> UPDATE <input type="checkbox"/> PAYMENT										
ORIGINAL SERIAL NO.	ASG.	TYPE	ST.	CTY.	FUND SYMBOL			ACRES/UNITS	RATE	
AMC 105953, ET AL										
AMOUNT	ANV. DATE	EXP. DATE	BILL CYC.	S/C	DISTRICT	NEXT BILL	MISC. DATA	U of M	ACTUAL UNITS	
ASSIGNMENT SERIAL NO.	ASG.	TYPE	ST.	CTY.	FUND SYMBOL			ACRES/UNITS	RATE	
AMOUNT	ANV. DATE	EXP. DATE	BILL CYC.	S/C	DISTRICT	NEXT BILL	MISC. DATA	U of M	ACTUAL UNITS	

APPLY REMITTANCE			
ACTION	FUND SYMBOL	CTY.	AMOUNT
FILING FEE			
RENTAL			
UNEARNED			
REFUND			
TOTAL			
AMOUNT DUE			

Remarks:

BY: \_\_\_\_\_ DATE: \_\_\_\_\_

Lease in Escrow?  
 KGS?                      Of Interest?  
 Auto Escalates?            Operating Rights?  
 Auto Renew?                   Operator  
    Bond Filed?

**FOR MMS USE ONLY**

BILLEE		FOREST REFUGE
NUMBER		
OCS SECTION		
CODE		

# The Patch Living Trust

DAN PATCH  
Trustee  
Phone/Fax (602) 483-8367

6850 North 86th St.  
Scottsdale, Az 85250

Mary B. Hyde, Land Law Examiner  
Bureau of Land Management  
Arizona State Office  
222 North Central Ave.  
Phoenix, Arizona 85004

RE: Mining Claim Copperstone #1-29

Dear Mary:

I have relocated the Copperstone Claims from #1 thru #29 and request that you now use only the new AMC numbers and discontinue the old claims. The new AMC numbers for #1 thru #29 are 335231 thru 335259.

Therefore, I am relinquishing the old AMC #88612-88614; 91283-91296; 95246-95257.

Thank you for your consideration.

Sincerely,




Dan Patch, Trustee

108058  
144884  
164418  
220648  
260459

ARIZONA  
STATE OFFICE  
PHOENIX, ARIZONA

185953  
335231  
98423  
98957  
RECEIVED  
BUREAU OF  
LAND MANAGEMENT  
SEP 8 9 51 AM '97

**VERIFIED**

SEP 23 1997 

**ENTERED IN COMPUTER**





AMC 105953 AMC 108058  
AMC 3352 AMC 144884  
AMC 98425 AMC 164418  
AMC 98957 AMC 220648  
AMC 60459

# The Patch Living Trust

DAN PATCH  
Trustee  
Phone/Fax (602) 483-8367

6850 North 86th St.  
Scottsdale, Az 85250

Bureau of Land Management  
Arizona State Office  
3707 North 7th Street  
Phoenix, Arizona 85011

Aug 18 9 42 AM '97

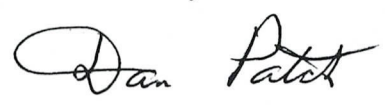
RE: Mining Claim Copperstone #1-29

I have relocated the Copperstone Claims from #1 thru #29 and request that you now use only the new AMC numbers and discontinue the old claims. The new AMC numbers for #1 thru #29 are 335231 thru 335259.

I have enclosed a copy of last years recording showing both the old and new AMC numbers for Copperstone #1-29.

Thank you for your consideration.

Sincerely,



Dan Patch, Trustee

We want to relinquish the old AMC # 91283-91296;  
88612-88614; 95246-95257 for Copperstone #1-29  
because we have re-located Copperstone #1-29.  
MAP

EXHIBIT A

Aug 27 1 10 PM '96

Attached to and made a part of that certain Affidavit/Notice of Intention to Hold Unpatented Mining Claims, Notice of Payment of Annual Fees dated the 27<sup>th</sup> day of August 1996, covering the following unpatented lode mining claims situated in the Plomosa Mining District, La Paz County, State of Arizona, located in Sections 6-10, 15-23, Township 6 North, Range 19 West; Sections 1, 2, 10-14, 22-27, Township 6 North, Range 20 West; Sections 24, 25, 36, Township 7 North, Range 20 West; Section 19, Township 7 North, Range 19 West, GSRM, described as follows:

PHOENIX, ARIZONA

<u>NAME OF CLAIM</u>	<u>ORIGINAL RECORDATION</u>		<u>PRESENT RECORDATION INSTRUMENT</u>	<u>BLM SERIAL NUMBER (AMC)</u>
	<u>BOOK</u>	<u>PAGE</u>		
Iron Reef #1-10	1168	69-88		105953-105962 10
Copperstone #1-14 formerly:	1128	65-80	95-05841 86-2300 - 2313	335231-335244 +14 <del>91283-91296</del>
Copperstone #15-17 formerly:	1129	627-632	95-05841 86-2314 - 2316	335245-335247 -3 88612-88614
Copperstone #18-29 formerly:	1131	294-309	95-05841 86-2317 - 2328	335248-335259 -12 <del>95246-95257</del>
Copperstone #30-40	1151	145-157	86-2329 - 2339	98423-98433 11
Copperstone #41-53	1152	181-205	86-2340 - 2352	98957-98969 13
Copperstone #54-57	1152	763-770	86-2353 - 2356	98970-98973 4
Copperstone #58-62	1152	771-779	86-2357 - 2361	98974-98978 5
Copperstone #63	1152	781	86-2362	98979 1
Copperstone #64-65	1173	716-719	86-2363 - 2364	108058-108059 2
Copperstone #101-115	1254	76-105	86-2365 - 2379	144884-144898 15
Copperstone #116A	1254	107	86-2380	144899 1
Copperstone #117-120	1254	109-115	86-2381 - 2384	144900-144903 4
Copperstone #122-127	1254	119-129	86-2385 - 2390	144905-144910 6
Copperstone #129-131	1254	133-138	86-2391 - 2393	144912-144914 3
Copperstone #132-133	1254	139-140	86-2394 - 2395	144915-144916 2
Copperstone #134	1254	142	86-2396	144917 1
Copperstone #136-139	1254	147-154	86-2397 - 2400	144919-144922 4
Copperstone #140-150	1254	155-175	86-2401 - 2411	144923-144933 11
Copperstone #151-161	1254	176-197	86-2412 - 2422	144934-144944 11
Copperstone #162-171	1276	349-371	86-2423 - 2432	164418-164427 10
Copperstone #172A	1276	373	86-2433	164428 1
Copperstone #183A	1276	395	86-2434	164439 1
Copperstone #184-191	1276	397-410	86-2435 - 2442	164440-164447 8
Copperstone #192A	1276	412	86-2443	164448 1
Copperstone #210-315	1276	448-658	86-2444 - 2549	164466-164571 106
Copperstone #316-328	84-2460-2472		86-2550 - 2562	220648-220660 13
Copperstone #329-339	86-4548-4558			260459-260469 11



Corporate Office  
5501 Lakeview Drive  
Kirkland, WA 98033

Tel: (206) 822-8992  
Fax: (206) 822-3552

August 19<sup>th</sup>, 1997

Ms. Mary B. Hyde  
Land Law Examiner  
Bureau of Land Management  
Arizona State Office  
222 North Central Ave.  
Phoenix, Arizona  
85004

RECEIVED  
BUREAU OF  
LAND MANAGEMENT  
Aug 25 10 57 AM '97  
ARIZONA  
STATE OFFICE  
PHOENIX, ARIZONA

Dear Ms. Hyde;

Please note that in view of an administrative oversight a total of 29 outdated claims were included in our Notice of Intent to Hold for filing. A fee of \$28,400.00 has been paid to the BLM to hold the 284 claim Copperstone property.

The amended claim information is as follows:

<u>Name of Claim</u>	<u>Present Recordation Instrument</u>	<u>Old BLM Serial # (AMC) <i>Old Claims</i></u>	<u>New BLM Serial # (AMC) <i>Active Claims</i></u>
Copperstone #1-14	95-05841	91283-91296	335231-335244
Copperstone #15-17	95-05841	88612-88614	335245-335247
Copperstone #18-29	95-05841	95246-95257	335248-335259

I apologize for the error and any inconvenience this may have caused. If there are any questions please don't hesitate to contact myself of Ms Diane Carter at (425) 822-8992.

Yours truly,

**ROYAL OAK MINES INC.**  
  
Kevin Leonard  
Geologist-Manager of Exploration (US)

ENTERED IN COMPUTER  
*YAH*

ARCTIC PRECIOUS METALS, INC.



FAX TRANSMISSION

DATE: August 5

DESTINATION: BLM

ATTENTION: Tina

FROM: Kevin Leonard

FAX NUMBER: 602 417 9263

NO. OF PAGES  
(Including Cover): 3      OUR FAX NUMBER: (425) 822-3552

IF ALL PAGES ARE NOT RECEIVED, CALL SENDER AT (425) 822-8992

THIS MESSAGE IS INTENDED ONLY FOR THE USE OF THE INDIVIDUAL OR ENTITY TO WHICH IT IS ADDRESSED AND MAY CONTAIN INFORMATION THAT IS PRIVILEGED OR CONFIDENTIAL AND EXEMPT FROM DISCLOSURE UNDER APPLICABLE LAW. If the reader of this message is not the intended recipient or the person responsible for delivering the message to the intended recipient, you are hereby notified that any disclosure, distribution, or copying of this communication is strictly prohibited. If you have received this communication in error, please notify us immediately, by telephone (collect), and return the original transmission to us by mail. Thank you.

COMMENTS:

Dear Tina

Please find Exhibit 'A' attached

listing the claims comprising the

Copperstone property.

Regards

Kevin

Royal Oak Mines is listed on the American and Toronto Stock Exchanges - Symbol RYO

PHOENIX, ARIZONA

AUG 5 7 48 AM '97

RECEIVED  
BLM AZ STATE OFFICE

ENTERED IN COMPUTER  
8/20/97

EXHIBIT "A"

EXHIBIT "A" to Copperstone Lease by and between The Patch Living Trust (as "Owner") and Royal Oak Mines (USA) Inc., (as "Lessee") and pertaining to the following described unpatented (lode) mining claims situated in the Plomosa Mining District, La Paz County, State of Arizona, the location notices of which are of record in the office of the Clerk or Recorder of said county as follows:

Unpatented Lode Mining Claims located in Sections 6-10, 15-23, Township 6 North, Range 19 West; Sections 1, 2, 10-14, 22-27, Township 6 North, Range 20 West; Sections 24, 25, 36, Township 7 North, Range 20 West; Section 19, Township 7 North, Range 19 West, GSRM, described as follows:

<u>NAME OF CLAIM</u>	<u>RECORDATION BOOK</u>	<u>PAGE</u>	<u>AMENDED RECORDATION INSTRUMENT</u>	<u>BLM SERIAL NUMBER (AMC)</u>
Iron Reef #1-10	1168	69-88		105953-105962 -10
Copperstone #15-17	1129	627-632	86-2314 - 2316	88612-88614 - 3
Copperstone #1-14	1128	65-80	86-2300 - 2313	91283-91296 - 14
Copperstone #18-29	1131	294-309	86-2317 - 2328	95246-95252 - 12
Copperstone #30-40	1151	145-157	86-2329 - 2339	98423-98433 - 11
Copperstone #41-53	1152	181-205	86-2340 - 2352	98957-98969 - 13
Copperstone #54-57	1152	763-770	86-2353 - 2356	98970-98973 - 4
Copperstone #58-62	1152	771-779	86-2357 - 2361	98974-98978 - 5
Copperstone #63	1152	781	86-2362	98979 - 1
Copperstone #64-65	1173	716-719	86-2363 - 2364	108058-108059 - 2
Copperstone #101-115	1254	76-105	86-2365 - 2379	144884-144898 - 15
Copperstone #116A	1254	107	86-2380	144899 - 1
Copperstone #117-120	1254	109-115	86-2381 - 2384	144900-144903 - 4
Copperstone #122-127	1254	119-129	86-2385 - 2390	144905-144910 - 6
Copperstone #129-131	1254	133-138	86-2391 - 2393	144912-144914 - 3
Copperstone #132-133	1254	139-140	86-2394 - 2395	144915-144916 - 2
Copperstone #134	1254	142	86-2396	144917 - 1
Copperstone #136-139	1254	147-154	86-2397 - 2400	144919-144922 - 4
Copperstone #140-150	1254	155-175	86-2401 - 2411	144923-144933 - 11
Copperstone #151-161	1254	176-197	86-2412 - 2422	144934-144944 - 11
Copperstone #162-171	1276	349-371	86-2423 - 2432	164418-164427 - 10
Copperstone #172A	1276	373	86-2433	164428 - 1
Copperstone #183A	1276	395	86-2434	164439 - 1
Copperstone #184-191	1276	397-410	86-2435 - 2442	164440-164447 - 8
Copperstone #192A	1276	412	86-2443	164448 - 1
Copperstone #210-315	1276	448-658	86-2444 - 2549	164466-164571 - 106
Copperstone #316-328	84-2460-2472		86-2550 - 2562	220648-220660 - 13
Copperstone #329-339	86-4548-4558			260459-260469 - 11

(Cont'd next page)

*Handwritten signature and initials*

PHOENIX, ARIZONA

AUG 5 7 48 AM '97

RECEIVED BLM AZ STATE OFFICE

EXHIBIT "A"

EXHIBIT "A" to Copperstone Lease by and between The Patch Living Trust (as "Owner") and Royal Oak Mines (USA) Inc., (as "Lessee") and pertaining to the following described unpatented (lode) mining claims situated in the Plomosa Mining District, La Paz County, State of Arizona, the location notices of which are of record in the office of the Clerk or Recorder of said county as follows:

Unpatented Lode Mining Claims located in Sections 6-10, 15-23, Township 6 North, Range 19 West; Sections 1, 2, 10-14, 22-27, Township 6 North, Range 20 West; Sections 24, 25, 36, Township 7 North, Range 20 West; Section 19, Township 7 North, Range 19 West, GSRM, described as follows:

<u>NAME OF CLAIM</u>	<u>RECORDATION BOOK</u>	<u>PAGE</u>	<u>AMENDED RECORDATION INSTRUMENT</u>	<u>BLM SERIAL NUMBER (AMC)</u>
Iron Reef #1-10	1168	69-88		✓105953-105962-10
Copperstone #15-17	1129	627-632	86-2314 - 2316	* <del>88612-88614-3</del>
Copperstone #1-14	1128	65-80	86-2300 - 2313	<del>91283-91296-14</del>
Copperstone #18-29	1131	294-309	86-2317 - 2328	<del>95246-95257-12</del>
Copperstone #30-40	1151	145-157	86-2329 - 2339	✓98423-98433-11
Copperstone #41-53	1152	181-205	86-2340 - 2352	✓98957-98969-13
Copperstone #54-57	1152	763-770	86-2353 - 2356	✓98970-98973-4
Copperstone #58-62	1152	771-779	86-2357 - 2361	✓98974-98978-5
Copperstone #63	1152	781	86-2362	✓98979 - 1
Copperstone #64-65	1173	716-719	86-2363 - 2364	✓108058-108059-2
Copperstone #101-115	1254	76-105	86-2365 - 2379	✓144884-144898-15
Copperstone #116A	1254	107	86-2380	✓144899 - 1
Copperstone #117-120	1254	109-115	86-2381 - 2384	✓144900-144903-4
Copperstone #122-127	1254	119-129	86-2385 - 2390	✓144905-144910-6
Copperstone #129-131	1254	133-138	86-2391 - 2393	✓144912-144914-3
Copperstone #132-133	1254	139-140	86-2394 - 2395	✓144915-144916-2
Copperstone #134	1254	142	86-2396	✓144917 - 1
Copperstone #136-139	1254	147-154	86-2397 - 2400	✓144919-144922-4
Copperstone #140-150	1254	155-175	86-2401 - 2411	✓144923-144933-11
Copperstone #151-161	1254	176-197	86-2412 - 2422	✓144934-144944-11
Copperstone #162-171	1276	349-371	86-2423 - 2432	✓164418-164427-10
Copperstone #172A	1276	373	86-2433	✓164428 - 1
Copperstone #183A	1276	395	86-2434	✓164439 - 1
Copperstone #184-191	1276	397-410	86-2435 - 2442	✓164440-164447-8
Copperstone #192A	1276	412	86-2443	✓164448 - 1
Copperstone #210-315	1276	448-658	86-2444 - 2549	✓164466-164571-106
Copperstone #316-328	84-2460-2472		86-2550 - 2562	✓220648-220660-13
Copperstone #329-339	86-4548-4558			✓260459-260469-11

(Cont'd next page)

\* see letter

*Handwritten signature and initials*

PHOENIX, ARIZONA  
Aug 5 7 48 AM '97  
RECEIVED  
BLM AZ STATE OFFICE

ENTERED IN COMPUTER  
8/20/97

EXHIBIT "A" (cont'd)

State of Arizona Prospecting Permits:

Total of 1,338.180 acres

PERMIT NUMBER

LEGAL DESCRIPTION

1. 08-100688

All of Section 6 - 701.780 acres  
Township 6 North - Range 19 West, GSRBM  
Lots 1 thru 11 S2NE SENW E2SW SE

2. 08-100689

All of Section 7 - 636.400 acres  
Township 6 North - Range 19 West, GSRBM  
Lots 1 thru 4 E2 E2W2

RECEIVED  
BLM AZ STATE OFFICE  
Aug 5 7 48 AM '97  
PHOENIX, ARIZONA



**Royal Oak  
Mines**

Corporate Office  
5501 Lakeview Drive  
Kirkland, WA 98033

Tel: (206) 822-8992  
Fax: (206) 822-3552

July 18 1997

United States Department of the Interior  
Bureau of Land Management  
Arizona State Office  
3707 North 7th Street  
P.O. Box 1653  
Phoenix, Arizona  
85011

RECEIVED  
BUREAU OF  
LAND MANAGEMENT  
Aug 5 10 08 AM '97  
ARIZONA  
STATE OFFICE  
PHOENIX, ARIZONA

Dear Madam/Sir:


Please find enclosed a maintenance fee in the sum of \$28,400.00 to hold the Copperstone property operated by Royal Oak Mines, Inc. The property is tabulated as follows:

<u>Property</u>	<u>County</u>	<u>No. Claims</u>	<u>State Fee</u>
Copperstone	La Paz	284	\$28,400.00

If there are any questions please don't hesitate to contact myself or Diane Carter - Land Manager at (425) 822-8992.

Yours truly,

**ROYAL OAK MINES, INC.**

  
Kevin Leonard  
Manager of Exploration (US)

Royal Oak Mines is listed on the American and Toronto Stock Exchanges - Symbol RYO

ENTERED IN COMPUTER

8/20/97 HW



UNITED STATES  
DEPARTMENT OF THE INTERIOR  
BUREAU OF LAND MANAGEMENT

RECEIPT AND ACCOUNTING ADVICE

NO. 2315179 04

TC/AZ

08/06/97

Subject: CLAIM MAINTENANCE FEE 1996 - 284

3 13

29,400.00

Applicant:

ROYAL OAK MINES USA INC  
5501 LAKEVIEW DR  
KIRKLAND WA 98033

CR 02888

Remitter: 206-822-3552

Assignor:

LEASE MANAGEMENT DATA									
<input type="checkbox"/> NEW <input type="checkbox"/> UPDATE <input type="checkbox"/> PAYMENT									
ORIGINAL SERIAL NO.	ASG.	TYPE	ST.	CTY.	FUND SYMBOL			ACRES/UNITS	RATE
AMC 105953, ET AL									

AMOUNT	ANV. DATE	EXP. DATE	BILL CYC.	S/C	DISTRICT	NEXT BILL	MISC. DATA	U of M	ACTUAL UNITS

ASSIGNMENT SERIAL NO.	ASG.	TYPE	ST.	CTY.	FUND SYMBOL			ACRES/UNITS	RATE

AMOUNT	ANV. DATE	EXP. DATE	BILL CYC.	S/C	DISTRICT	NEXT BILL	MISC. DATA	U of M	ACTUAL UNITS

*AMC 335231 - 335259*

APPLY REMITTANCE				Remarks:
ACTION	FUND SYMBOL	CTY.	AMOUNT	
FILING FEE				105953-105962 (10)
RENTAL				* <del>88612-88614 (3)</del>
				* <del>91283-91296 (14)</del>
				* <del>95246-95257 (12)</del>
UNEARNED				98423-98433 (11)
REFUND				98957-98969 (13)
				98970-98973 (4)
				98974-98978 (5)
TOTAL				98979 (1)
AMOUNT DUE				108058-108059 (2)
				144884-144898 (15)

144899 (1)  
144900-144903 (4)  
144905-144910 (6)  
144912-144914 (3)  
144915-144916 (2)  
144917 (1)  
144919-144922 (4)  
144923-144933 (11)  
144934-144944 (11)  
164418-164427 (10)  
164428 (1)  
164439 (1)

<input type="checkbox"/> Lease in Escrow?				164448 (1)
<input type="checkbox"/> KGS?	Of Interest?			164440-164447 (8)
<input type="checkbox"/> Auto Escalates?	Operating Rights?			(F016) 164466-164571 (8)
<input type="checkbox"/> Auto Renew?	Operator			220648-220660 (13)
	Bond Filed?			260495-260419 (13)

*see letter of 8/18/97 MCH*

*ERS*

Form 1370-41  
(March 1984)

UNITED STATES  
DEPARTMENT OF THE INTERIOR  
BUREAU OF LAND MANAGEMENT

RECEIPT AND ACCOUNTING ADVICE

NO. 2315179 04

TC/AZ

08/06/97

Subject: CLAIM MAINTENANCE FEE 1998 - 284

2 3 13

28,400.00

Applicant:

ROYAL OAK MINES USA INC  
5501 LAKEVIEW DR  
KIRKLAND WA 98033

CK 02888

Remitter: 206-822-3552

Assignor:

LEASE MANAGEMENT DATA  NEW  UPDATE  PAYMENT

ORIGINAL SERIAL NO.	ASG.	TYPE	ST.	CTY.	FUND SYMBOL	ACRES/UNITS	RATE
AMC 105953, ET AL							

AMOUNT	ANV. DATE	EXP. DATE	BILL CYC.	S/C	DISTRICT	NEXT BILL	MISC. DATA	U of M	ACTUAL UNITS

ASSIGNMENT SERIAL NO.	ASG.	TYPE	ST.	CTY.	FUND SYMBOL	ACRES/UNITS	RATE

AMOUNT	ANV. DATE	EXP. DATE	BILL CYC.	S/C	DISTRICT	NEXT BILL	MISC. DATA	U of M	ACTUAL UNITS

APPLY REMITTANCE

ACTION	FUND SYMBOL	CTY.	AMOUNT
FILING FEE			
RENTAL			
UNEARNED			
REFUND			
TOTAL			
AMOUNT DUE			

Remarks:

BY: \_\_\_\_\_ DATE: \_\_\_\_\_

Lease in Escrow?  
 KGS?  
 Auto Escalates?  
 Auto Renew?

Of Interest?  
 Operating Rights?  
 Operator  
 Bond Filed?

**FOR MMS USE ONLY**

BILLEE NUMBER	FOREST REFUGE
OCS SECTION	
CODE	

Telephone # ( )-

108113  
214719

SR

CHECK ONE

AFFIDAVIT OF PERFORMANCE OF ANNUAL WORK  
 NOTICE OF INTENTION TO HOLD

**AFFIDAVIT OF PERFORMANCE OF ANNUAL WORK**

Also fill in ITEMS 1 through 9 and the reverse side of this document.

**NOTICE OF INTENTION TO HOLD**

I intend to hold the claim(s) /site(s) listed on the reverse side of this document for the calendar year 19... Also fill in ITEMS 1 through 4 and ITEM 9.

NOTICES OF INTENTION TO HOLD ARE FOR MILL SITES AND TUNNEL SITES OR FOR MINING CLAIMS WHEN ASSESSMENT WORK HAS NOT BEEN DONE, REGARDLESS OF WHETHER THE ANNUAL ASSESSMENT HAS BEEN SUSPENDED, DEFERRED, OR NOT YET ACCRUED. THE FILING OF A NOTICE OF INTENTION TO HOLD SHALL NOT RELIEVE THE OWNER OF COMPLYING WITH FEDERAL AND STATE LAWS PERTAINING TO THE PERFORMANCE OF ANNUAL ASSESSMENT WORK. NOTICES OF INTENTION TO HOLD FOR MILL SITES OR TUNNEL SITES NEED NOT BE COUNTY RECORDED. FOR MINING CLAIMS THE FORM FILED WITH BLM MUST BE IDENTICAL TO THE ONE THAT WAS OR WILL BE FILED WITH THE COUNTY.

Evidence of Annual Assessment Work or a Notice of Intention to Hold must be filed each calendar year following the calendar year in which the Claim/site was located.

ALL CLAIMS LISTED ON A SINGLE AFFIDAVIT MUST BE CONTIGUOUS.

State of Arizona, County of YAVAPAI SS:

I, (Name) LEON HOWE

Reside at (Address) 6265 JUDSON

City LAS VEGAS County CLARK NV 89115

I, the undersigned, being duly sworn, deposes and says that he/she is a citizen of the United States, more than 21 years of age, that all of the facts set forth in this affidavit/notice, subject to the provisions and penalties of 18 USC 1001 pertaining to the filing of false, fictitious or fraudulent statements with the United States, are true and correct according to the best of my knowledge, information and belief.

Owner's Name and Address (If not shown in Items 1-3 above) CHECK HERE IF THIS IS A CHANGE OF ADDRESS

NO

That I am personally acquainted with the mining claim(s). The work and improvements were made by and at the expense of the owner(s) of said claim(s). Said contiguous group of claims, listed on the reverse side of this document, are situated in the TURKEY CREEK Mining District, YAVAPAI County, Arizona

That between the dates starting at 12 o'clock noon on September 1, 19 95 and ending at 12 o'clock noon on September 1, 19 96 at least \$ \$6000 dollars worth of work and improvements were done and performed upon said claim(s) or upon one or more of a contiguous group of claims for the benefit of all, or wholly or partly outside of a contiguous group of claims for the benefit of all, not including the location work.

That the following persons were employed to perform the work and improvements described herein: N/A


That the work and improvements performed were: Restore work, cleaning TRASH, TESTING & sampling

Dated Aug 31-96 Signature Leon Howe

Subscribed and sworn to before me, a Notary Public, this 11 day of August 1996

by LEON HOWE

Notary Public: Judith L. Highmiller MY COMMISSION EXPIRES 4-4-98



For BLM Use Only

RECEIVED  
BUREAU OF  
LAND MANAGEMENT  
SEP 11 10 10 AM '96  
BLM  
ARIZONA

This form is for the purpose of complying with the laws of the United States... Department of the Interior, Bureau of Land Management and the State of Arizona pertaining to assessment work and/or a notice of intention to hold. 30 USC 28, 3 CFR 3833.2, ARS 27-208. Subject to Paperwork Reduction Act and Privacy Act statements available at the BLM AZ State Office. The form is not copyrighted. may be reproduced without restriction.

ENTERED IN COMPUTER  
9-27-96 SR

2 SRM

MAINTENANCE FEE PAYMENT WAIVER CERTIFICATION

This small miner waiver is filed to hold the claims/sites listed below for the assessment year beginning at noon on the first September 1 following the official filing of this form with BLM.

The undersigned owner(s) of the mining claims/sites listed below hereby certify under penalty of 18 U.S.C. 1001 and 43 U.S.C. 1212 that:

I/We control, or will control, ten or fewer mining claims/sites located and maintained on Federal land in the United States of America on the August 31 that is one day before the beginning of the assessment year indicated in line one above.

I/We have/will performed/performance assessment work upon the claims listed below for the current assessment year as of the August 31 indicated in line three above. This work meets the requirements of the General Mining Law of 1872, as amended; the Act of August 10, 1993; and the regulations at 43 CFR 3833 and 3850. Such work will be described on our affidavit of labor.

The mining claims and sites for which the above waiver from payment of the maintenance fees is made are:

CLAIM NAME	BLM RECORDATION SERIAL NUMBER
1. R.F. NUGGET #1	108113 - PL
2. MINE ONLY	214719 PL
3.	
4.	
5.	
6.	
7.	
8.	
9.	
10.	


RECEIVED  
 BUREAU OF  
 LAND MANAGEMENT  
 SEP 11 10 10 AM '96  
 ARIZONA  
 STATE OFFICE  
 PHOENIX, ARIZONA

All owner(s) of the above mining claims and sites are filing for this waiver.

I/We understand and acknowledge that pursuant to 43 U.S.C. 1212 and 18 U.S.C. 1001, the filing of a false, fictitious or fraudulent document with the Bureau of Land Management may result in a fine of up to \$10,000, a prison term not to exceed five years, or both.

LEON HOWE

(Owner's Name - Please Print)



(Owner's Signature)

6265 JUDSON AVE

(Street or P.O. Box)

LAS VEGAS

(City)

NEV

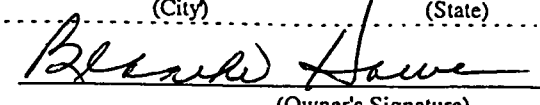
(State)

89115

(Zip Code)

BLANCHE HOWE

(Owner's Name - Please Print)



(Owner's Signature)

6265 JUDSON AVE

(Street or P.O. Box)

LAS VEGAS

(City)

NEV

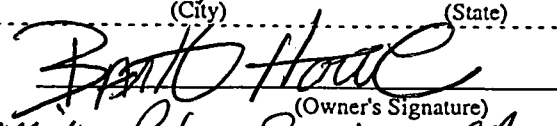
(State)

89115

(Zip Code)

BART HOWE

(Owner's Name - Please Print)



(Owner's Signature)

359 CALLE JASMIN, PALM SPRINGS CA 92262

(Street or P.O. Box)


(City)

(State)

(Zip Code)

ALAN FITZ

(Owner's Name - Please Print)



(Owner's Signature)

359 CALLE JASMIN

(Street or P.O. Box)

(City)

(State)

(Zip Code)

(Continued on reverse)

(Owner's Name - Please Print)	(Owner's Signature)		
(Street or P.O. Box)	(City)	(State)	(Zip Code)
(Owner's Name - Please Print)	(Owner's Signature)		
(Street or P.O. Box)	(City)	(State)	(Zip Code)
(Owner's Name - Please Print)	(Owner's Signature)		
(Street or P.O. Box)	(City)	(State)	(Zip Code)
(Owner's Name - Please Print)	(Owner's Signature)		
(Street or P.O. Box)	(City)	(State)	(Zip Code)

**INSTRUCTIONS**

- |   |   |
|---|---|
| <ol style="list-style-type: none"> <li>1. This certification of waiver from payment of maintenance fees is made under the provisions of the Act of August 10, 1993 (107 Stat. 312 [1993]), and §1744 of Title 43 and §28-28k of Title 30 of the United States Code; and the regulations thereunder (43 CFR 3833 and 3850).</li> <li>2. This waiver must be filed in advance of the assessment year for which a waiver is sought, but in no event be filed later than the August 31st preceding the assessment year for which the waiver is sought.</li> <li>3. You must still record your affidavit of assessment work for claims listed and/or Notices of Intention to Hold for any sites listed with the BLM by each December 30th, and the local recording office under State law, as in the past.</li> <li>4. This waiver must be filed in the BLM State Office where the mining claims are recorded.</li> <li>5. If the claims and sites are located in more than one State, a separate waiver form must be filed in each State in which they are held. The total number of claims and sites listed on separate waiver forms cannot exceed ten.</li> <li>6. All claim names and Bureau of Land Management (BLM) serial numbers must be listed for all mining claims and sites for which a waiver is sought.</li> </ol> | <ol style="list-style-type: none"> <li>7. All owners and their addresses must be listed.</li> <li>8. This waiver form must be signed by all of the owners or their designated agent. If an agent is designated, a statement appointing the agent, must be submitted with this certification, if a designation of agent is not currently on file with the BLM State office where your claims and sites are recorded.</li> <li>9. Mining claims and sites held by a husband and wife, either jointly or individually, or their children under the age of discretion, shall be counted towards the 10 claim limit. Mining claims and sites held in co-ownership, or by an association of locators, by a partnership, or by a corporation shall be counted towards the 10 claim limit for claimants that have an interest in these entities.</li> <li>10. Failure to pay the maintenance fee or meet the requirements for waiver from payment of the maintenance fee by any August 31st deadline for the following assessment year shall cause the mining claims and sites to be declared null and void.</li> </ol> |
|---|---|

**NOTICE**

The Privacy Act of 1974 and the regulation in 43 CFR 2.48(d) provide that you be furnished the following information in connection with the information required by this certification of exemption from rental fees form.

**AUTHORITY:** 30 U.S.C. 28-28e; 43 U.S.C. 1201, 1740, and 1744; and the Act of August 10, 1993 (107 Stat. 312); 43 CFR 3833 and 3850.

**PRINCIPLE PURPOSE:** This information is to be used to verify that the owner(s) of a mining claim has complied with the Act of August 10, 1993 (107 Stat. 312), and is entitled to perform assessment work in lieu of paying the maintenance fee for the mining claims listed on this form.

**ROUTINE USE:** (1) Adjudication of the claimant(s) certification of waiver from paying the maintenance fee otherwise required by the Act of August 10, 1993 (107 Stat. 312). (2) Disclosure may be made to appropriate Federal agencies when location is made within the agency's geographic area of responsibility. (3) Information from the record and/or the record will be transferred to the appropriate Federal, State, or local agency, or a member of the public in response to a specific request for pertinent information. (4) Information may also be provided to the

**BURDEN HOURS STATEMENT**

Public reporting burden for this form is estimated to average 5 minutes per response, including time to review instructions, gathering and maintaining data, and completing and reviewing the form. Direct comments regarding this burden estimate, or any other aspect of this form, to the Department of the Interior, Bureau of Land Management, Information Collection Clearance Officer (871), 1849 C Street, N.W., Washington, D.C. 20240; and the Office of Management and Budget, Paperwork Reduction Project (1004-0114), Washington, D.C. 20503.

Department of Justice or in a proceeding before a court or adjudicative body; or to Federal, State, local or foreign agencies when needed for enforcement of civil or criminal codes or applicable regulations concerning title rights upon the public land.

**EFFECT OF NOT PROVIDING INFORMATION:** Disclosure of this information is required by the Act of August 10, 1993 (107 Stat. 312) and 43 CFR 3833 for those owner(s) wishing to take the small miners waiver allowed under 43 CFR 3833 and 3850. Failure to supply the information required in this form to support the owner(s) certification of waiver from payment of the otherwise required maintenance fees will result in the waiver being disallowed and the mining claims declared null and void by the Bureau of Land Management (BLM).

The Paperwork Reduction Act of 1980 (44 U.S.C. 3501, et seq.) requires us to tell you that:

This information is being collected to allow the BLM to determine if you qualify for a waiver from the payment of \$100 per mining claim maintenance fee established by the Act of August 10, 1993 (107 Stat. 312) and the implementing regulations at 43 CFR 3833 and 3850. A response to this request is required in accordance with the statute (107 Stat. 312) to retain your benefit.

**FOR OFFICIAL USE ONLY**

RECEIVED  
 BUREAU OF  
 LAND MANAGEMENT  
 SEP 4 10 10 AM '96  
 ARIZONA  
 STATE OFFICE  
 PHOENIX, ARIZONA

RECORDED AT THE REQUEST OF AND RETURN TO:

Dan Patch, Trustee  
The Patch Living Trust  
6850 North 86th Street  
Scottsdale, Arizona 85250

105953  
335231  
91283  
284 Jains 88612  
95246  
98957 98423  
108058 220648  
144884 260459  
164418  
Aug 27 11 10 AM '96  
PHOENIX, ARIZONA  
RECEIVED  
AZ STATE OFFICE  
SR

**AFFIDAVIT/NOTICE OF INTENTION TO HOLD  
UNPATENTED MINING CLAIMS,  
NOTICE OF PAYMENT OF ANNUAL FEES**

STATE OF ARIZONA )  
 ) ss.  
COUNTY OF LA PAZ )

I, Dan Patch, Trustee of The Patch Living Trust, owner of said claims, being first duly sworn, verifies and states as follows:

Royal Oak Mines (USA) Inc. of 5501 Lakeview Drive, Kirkland, Washington 98033 (for the benefit of the owner of the unpatented mining claims), intends to hold the unpatented mining claims described and listed on EXHIBIT A, attached hereto and by this reference made a part hereof.

The claims described herein are owned, leased, worked, or controlled by Royal Oak Mines (USA) Inc. for the valuable mineral contained therein, and it is the intent of Royal Oak Mines (USA) Inc. for the benefit of the owner of the unpatented mining claims to continue to hold and develop these claims. Annual rental or holding fees in lieu of assessment work (as required by 43 C.F.R. 3833.1-5) for the year beginning September 1, 1996 through September 1, 1997 in the amount of \$100.00 per claim has been paid on or before August 31, 1996. These claims were located prior to October 6, 1992.

Dan Patch  
Dan Patch, Trustee

STATE OF Arizona )  
 ) ss.  
COUNTY OF Maricopa )

ACKNOWLEDGED, SUBSCRIBED AND SWORN TO before me on August 27th, 1996 by Dan Patch, Trustee of The Patch Living Trust.

Notary Public  
Notary Public

My Commission Expires April 30, 1999

ENTERED IN COMPUTER

10/8/96 SR

EXHIBIT A

RECEIVED  
B.L.M. AZ STATE OFFICE

Aug 27 1 10 PM '96

Attached to and made a part of that certain Affidavit/Notice of Intention to Hold Unpatented Mining Claims, Notice of Payment of Annual Fees dated the 27<sup>th</sup> day of August 1996, covering the following unpatented lode mining claims situated in the Plomosa Mining District, La Paz County, State of Arizona, located in Sections 6-10, 15-23, Township 6 North, Range 19 West; Sections 1, 2, 10-14, 22-27, Township 6 North, Range 20 West; Sections 24, 25, 36, Township 7 North, Range 20 West; Section 19, Township 7 North, Range 19 West, GSRM, described as follows:

<u>NAME OF CLAIM</u>	<u>ORIGINAL RECORDATION</u>		<u>PRESENT RECORDATION INSTRUMENT</u>	<u>BLM SERIAL NUMBER (AMC)</u>
	<u>BOOK</u>	<u>PAGE</u>		
Iron Reef #1-10	1168	69-88		105953-105962 ✓
Copperstone #1-14 formerly:	1128	65-80	95-05841 86-2300 - 2313	335231-335244 ✓ 91283-91296 ✓
Copperstone #15-17 formerly:	1129	627-632	95-05841 86-2314 - 2316	335245-335247 ✓ 88612-88614 ✓
Copperstone #18-29 formerly:	1131	294-309	95-05841 86-2317 - 2328	335248-335259 ✓ 95246-95257 ✓
Copperstone #30-40	1151	145-157	86-2329 - 2339	98423-98433 ✓
Copperstone #41-53	1152	181-205	86-2340 - 2352	98957-98969
Copperstone #54-57	1152	763-770	86-2353 - 2356	98970-98973
Copperstone #58-62	1152	771-779	86-2357 - 2361	98974-98978
Copperstone #63	1152	781	86-2362	98979
Copperstone #64-65	1173	716-719	86-2363 - 2364	108058-108059
Copperstone #101-115	1254	76-105	86-2365 - 2379	144884-144898
Copperstone #116A	1254	107	86-2380	144899
Copperstone #117-120	1254	109-115	86-2381 - 2384	144900-144903
Copperstone #122-127	1254	119-129	86-2385 - 2390	144905-144910
Copperstone #129-131	1254	133-138	86-2391 - 2393	144912-144914
Copperstone #132-133	1254	139-140	86-2394 - 2395	144915-144916
Copperstone #134	1254	142	86-2396	144917
Copperstone #136-139	1254	147-154	86-2397 - 2400	144919-144922
Copperstone #140-150	1254	155-175	86-2401 - 2411	144923-144933
Copperstone #151-161	1254	176-197	86-2412 - 2422	144934-144944
Copperstone #162-171	1276	349-371	86-2423 - 2432	164418-164427
Copperstone #172A	1276	373	86-2433	164428
Copperstone #183A	1276	395	86-2434	164439
Copperstone #184-191	1276	397-410	86-2435 - 2442	164440-164447
Copperstone #192A	1276	412	86-2443	164448
Copperstone #210-315	1276	448-658	86-2444 - 2549	164466-164571
Copperstone #316-328	84-2460-2472		86-2550 - 2562	220648-220660
Copperstone #329-339	86-4548-4558			260459-260469

DEPARTMENT OF THE INTERIOR  
BUREAU OF LAND MANAGEMENT

RECEIPT AND ACCOUNTING ADVICE

No. 2263505 04

RE/GZ

05/27/98

Subject: CLAIM MAINTENANCE FEE (204) 2 32 13 28,400.00

Applicant:

DAN PATCH, TRUSTEE  
THE PATCH LIVING TRUST  
6250 N. 66TH ST.  
SCOTTSDALE, AZ 85250

Remitter: ROYAL DAK MINES (USA) - OK #01653  
5501 LAKEVIEW DR.  
KIRKLAND, WA 98033

Assignor:

LEASE MANAGEMENT DATA										<input type="checkbox"/> NEW	<input type="checkbox"/> UPDATE	<input type="checkbox"/> PAYMENT
ORIGINAL SERIAL NO.	ASG.	TYPE	ST.	CTY.	FUND SYMBOL					ACRES/UNITS	RATE	
AND 170953, HT CL												
AMOUNT	ANV. DATE	EXP. DATE	BILL CYC.	S/C	DISTRICT	NEXT BILL	MISC. DATA	U of M	ACTUAL UNITS			
ASSIGNMENT SERIAL NO.	ASG.	TYPE	ST.	CTY.	FUND SYMBOL					ACRES/UNITS	RATE	
AMOUNT	ANV. DATE	EXP. DATE	BILL CYC.	S/C	DISTRICT	NEXT BILL	MISC. DATA	U of M	ACTUAL UNITS			

APPLY REMITTANCE			
ACTION	FUND SYMBOL	CTY.	AMOUNT
FILING FEE			
RENTAL			
UNEARNED			
REFUND			
TOTAL			
AMOUNT DUE			

Remarks:  
*AM C* 105953-962  
 335231-259  
 91283-296  
 88612-614  
 95246-257  
 98423-433  
 98957-979  
*Start Here*

144884-144903  
 144905-144910  
 144912-144917  
 144919-144944  
 164418-164428  
 164439-164448  
 164466-164571  
 220648-220660  
 260459-260469

BY: 108058-059  
 DATE: *Sr*

Lease in Escrow?  
 KGS?  
 Auto Escalates?  
 Auto Renew?

Of Interest?  
 Operating Rights?  
 Operator  
 Bond Filed?

**FOR MMS USE ONLY**

BILLEE	FOREST REFUGE
NUMBER	
OCS SECTION	
CODE	



105953  
 91283  
 88612  
 95246  
 98423  
 98957  
 108058  
 144884  
 164418  
 220648  
 260459  
 SR

RECORDED AT THE REQUEST OF  
 AND RETURN TO:

Dan Patch, Trustee  
 The Patch Living Trust  
 6850 North 86th Street  
 Scottsdale, Arizona 85250

\*\*\*\*\*

AFFIDAVIT/NOTICE OF INTENTION TO HOLD  
 UNPATENTED MINING CLAIMS,  
NOTICE OF PAYMENT OF ANNUAL FEES

RECEIVED  
 B.L.M. AZ STATE OFFICE  
 AUG 10 2 53 PM '95  
 PRODUCTION DIVISION

STATE OF ARIZONA )  
 ) ss.  
 COUNTY OF LA PAZ )

I, Dan Patch, Trustee of The Patch Living Trust, owner of said claims, being first duly sworn, verifies and states as follows:

Royal Oak Mines (USA) Inc. of 5501 Lakeview Drive, Kirkland, Washington 98033 (for the benefit of the owner of the unpatented mining claims), intends to hold the unpatented mining claims described and listed on EXHIBIT A, attached hereto and by this reference made a part hereof.


The claims described herein are owned, leased, worked, or controlled by Royal Oak Mines (USA) Inc. for the valuable mineral contained therein, and it is the intent of Royal Oak Mines (USA) Inc. for the benefit of the owner of the unpatented mining claims to continue to hold and develop these claims. Annual rental or holding fees in lieu of assessment work (as required by 43 C.F.R. 3833.1-5) for the year beginning September 1, 1995 through September 1, 1996 in the amount of \$100.00 per claim has been paid on or before August 31, 1995. These claims were located prior to October 6, 1992.

9-1-95 *Assess* 45.  
 ENTERED IN COMPUTER  
 96- Maintenance fee

*Dan Patch*  
 Dan Patch, Trustee

STATE OF ARIZONA )  
 ) ss.  
 COUNTY OF MARICOPA )

ACKNOWLEDGED, SUBSCRIBED AND SWORN TO before me on August 18, 1995 by Dan Patch, Trustee of The Patch Living Trust.



*[Signature]*  
 Notary Public

EXHIBIT A

Attached to and made a part of that certain Affidavit/Notice of Intention to Hold Unpatented Mining Claims, Notice of Payment of Annual Fees dated the \_\_\_\_\_ day of August 1995, covering the following unpatented lode mining claims situated in the Plomosa Mining District, La Paz County, State of Arizona, located in Sections 6-10, 15-23, Township 6 North, Range 19 West; Sections 1, 2, 10-14, 22-27, Township 6 North, Range 20 West; Sections 24, 25, 36, Township 7 North, Range 20 West; Section 19, Township 7 North, Range 19 West, GSRM, described as follows:

<u>NAME OF CLAIM</u>	<u>RECORDATION BOOK</u>	<u>PAGE</u>	<u>AMENDED RECORDATION INSTRUMENT</u>	<u>BLM SERIAL NUMBER (AMC)</u>
Iron Reef #1-10 ✓	1168	69-88		105953-105962 ✓10
Copperstone #1-14 ✓	1128	65-80	86-2300 - 2313	91283-91296 ✓14
Copperstone #15-17 ✓	1129	627-632	86-2314 - 2316	88612-88614 ✓3
Copperstone #18-29 ✓	1131	294-309	86-2317 - 2328	95246-95257 ✓12
Copperstone #30-40 ✓	1151	145-157	86-2329 - 2339	98423-98433 } 11
Copperstone #41-53 ✓	1152	181-205	86-2340 - 2352	98957-98969 } 13
Copperstone #54-57 ✓	1152	763-770	86-2353 - 2356	98970-98973 } 4
Copperstone #58-62 ✓	1152	771-779	86-2357 - 2361	98974-98978 } 5
Copperstone #63 ✓	1152	781	86-2362	98979 } 1
Copperstone #64-65 ✓	1173	716-719	86-2363 - 2364	108058-108059 } 2 ✓
Copperstone #101-115 ✓	1254	76-105	86-2365 - 2379	144884-144898 } 15
Copperstone #116A ✓	1254	107	86-2380	144899 } 1
Copperstone #117-120 ✓	1254	109-115	86-2381 - 2384	144900-144903 } 4
Copperstone #122-127 ✓	1254	119-129	86-2385 - 2390	144905-144910 ✓6
Copperstone #129-131 ✓	1254	133-138	86-2391 - 2393	144912-144914 } 3
Copperstone #132-133 ✓	1254	139-140	86-2394 - 2395	144915-144916 } 2
Copperstone #134 ✓	1254	142	86-2396	144917 } 1
Copperstone #136-139 ✓	1254	147-154	86-2397 - 2400	144919-144922 } 4
Copperstone #140-150 ✓	1254	155-175	86-2401 - 2411	144923-144933 } 11
Copperstone #151-161 ✓	1254	176-197	86-2412 - 2422	144934-144944 } 11
Copperstone #162-171 ✓	1276	349-371	86-2423 - 2432	164418-164427 ✓10
Copperstone #172A ✓	1276	373	86-2433	164428 } 1
Copperstone #183A ✓	1276	395	86-2434	164439 } 1
Copperstone #184-191 ✓	1276	397-410	86-2435 - 2442	164440-164447 } 8
Copperstone #192A ✓	1276	412	86-2443	164448 } 1
Copperstone #210-215 ✓	1276	448-658	86-2444 - 2549	164466-164571 ✓106
Copperstone #316-328 ✓	84-2460-2472		86-2550 - 2562	220648-220660 ✓3
Copperstone #329-339 ✓	86-4548-4558			260459-260469 ✓11

*next*

254  
*[Signature]*

RECEIVED  
BLM AZ STATE OFFICE  
AUG 10 2 53 PM '95

UNITED STATES  
DEPARTMENT OF THE INTERIOR  
BUREAU OF LAND MANAGEMENT

RECEIPT AND ACCOUNTING ADVICE

NO. 2147684

WB/AZ 08/18/95

Subject: CLAIM MAINTENANCE FEE 196 (284) 2 49 13 26,400.00

Applicant:

DAN PATCH  
ARIZONA GOLD MINES INC  
6850 N 86TH ST.  
SCOTTSDALE AZ. 85250

Remitter: SAME CK. # 00472

Assignor:

LEASE MANAGEMENT DATA		<input type="checkbox"/> NEW	<input type="checkbox"/> UPDATE	<input type="checkbox"/> PAYMENT				ACRES/UNITS	RATE
ORIGINAL SERIAL NO.	ASG.	TYPE	ST.	CTY.	FUND SYMBOL				
AMC 105953, ET AL									

105953 - 105962	10
91283 - 91296	14
88612 - 88614	3
95246 - 95257	12
98423 - 98433	11
98957 - 98979	23
108058 - 108059	2
144884 - 144903	20
144905 - 144910	6
144912 - 144917	6
144919 - 144944	26
164418 - 164428	11
164439 - 164448	10
164466 - 164571	106
220648 - 220660	13
260459 - 260469	11
<i>fr</i>	<u>284</u>

UNITED STATES  
DEPARTMENT OF THE INTERIOR  
BUREAU OF LAND MANAGEMENT

RECEIPT AND ACCOUNTING ADVICE

No. 2147684 04

WB/AZ 08/18/95

Subject: CLAIM MAINTENANCE FEE 196 (284) 2 49 13 25,400.00

Applicant:

DAN PATCH  
ARIZONA GOLD MINES INC  
5550 N 86TH ST.  
SCOTTSDALE AZ, 85250

Remitter: SAME CK. # 00472

Assignor:

LEASE MANAGEMENT DATA											
<input type="checkbox"/> NEW <input type="checkbox"/> UPDATE <input type="checkbox"/> PAYMENT											
ORIGINAL SERIAL NO.	ASG.	TYPE	ST.	CTY.	FUND SYMBOL			ACRES/UNITS	RATE		
AME 105953, ET AL											
AMOUNT	ANV. DATE	EXP. DATE	BILL CYC.	S/C	DISTRICT	NEXT BILL	MISC. DATA	U of M	ACTUAL UNITS		
ASSIGNMENT SERIAL NO.	ASG.	TYPE	ST.	CTY.	FUND SYMBOL			ACRES/UNITS	RATE		
AMOUNT	ANV. DATE	EXP. DATE	BILL CYC.	S/C	DISTRICT	NEXT BILL	MISC. DATA	U of M	ACTUAL UNITS		
APPLY REMITTANCE											
ACTION	FUND SYMBOL	CTY.	AMOUNT	Remarks:							
FILING FEE											
RENTAL											
UNEARNED											
REFUND											
TOTAL											
AMOUNT DUE											
<input type="checkbox"/> Lease in Escrow? <input type="checkbox"/> KGS? <input type="checkbox"/> Auto Escalates? <input type="checkbox"/> Auto Renew?				Of Interest? Operating Rights? Operator Bond Filed?				<b>FOR MMS USE ONLY</b> BILLEE NUMBER OCS SECTION CODE		FOREST REFUGE	

RECORDED AT THE REQUEST OF  
AND RETURN TO:  
Santa Fe Pacific Gold Corporation  
ATTN: Lease Records  
Box 27019  
Albuquerque, N.M. 87125

91283  
88612  
95246  
98423  
98957  
108058  
144884  
164418  
220648  
260459 105953

RECEIVED  
B.L.M. AZ STATE OFFICE  
Aug 20 11 56 AM '94  
PHOENIX, ARIZONA

STATE OF ARIZONA )  
  ) ss.  
COUNTY OF LA PAZ                  )

**AFFIDAVIT/NOTICE OF INTENTION TO HOLD *SR***  
**UNPATENTED MINING CLAIMS,**  
**NOTICE OF PAYMENT OF ANNUAL FEES**

I, Dennis V. Cole, Director - Land and agent of Santa Fe Pacific Gold Corporation, successor by merger to Santa Fe Pacific Mining, Inc., being first duly sworn, verifies and states as follows:

SANTA FE PACIFIC GOLD CORPORATION, Box 27019, Albuquerque, New Mexico 87125 (for the benefit of the owner of the unpatented mining claims if different from Santa Fe Pacific Gold Corporation), intends to hold the unpatented mining claims described and listed on EXHIBIT A, attached hereto and by this reference made a part hereof.

The claims described herein are owned, leased, worked, controlled, or claimed by Santa Fe Pacific Gold Corporation for the valuable mineral contained therein, and it is the intent of Santa Fe Pacific Gold Corporation (or for the benefit of the owner of the unpatented mining claims if different from Santa Fe Pacific Gold Corporation) to continue to hold and develop these claims. Annual rental or holding fees in lieu of assessment work (as required by 43 C.F.R. 3833.1-5) for the year beginning September 1, 1994 and ending on September 1, 1995 in the amount of \$100.00 per claim have been paid on or before August 31, 1994.

*Dennis V. Cole*  
\_\_\_\_\_  
Agent for SANTA FE PACIFIC GOLD CORPORATION

STATE OF NEW MEXICO )  
  ) ss.  
COUNTY OF BERNALILLO )

ACKNOWLEDGED, SUBSCRIBED AND SWORN TO before me on 8/22/94,  
by Dennis V. Cole, Director - Land and agent for Santa Fe Pacific Gold Corporation.

*Laurie L. Carpenter*  
\_\_\_\_\_  
Notary Public



OFFICIAL SEAL  
LAURIE L. CARPENTER  
NOTARY PUBLIC - STATE OF NEW MEXICO  
Notary Bond Filed With Secretary of State

My Commission Expires:  
6/21/97

My Commission Expires 6/21/97

*10/14/94 dlm*

LA PAZ County, Arizona

COPPERSTONE Project

3-054-0001

RECORDING DATA

CLAIM NAMES	BOOK	PAGE	INSTRUMENT	BLM SERIAL NUMBERS
COPPERSTONE 1	1128	65	86-2300	A MC 91283 * amended
COPPERSTONE 2	1128	66	86-2301	A MC 91284 * amended
COPPERSTONE 3	1128	67	86-2302	A MC 91285 * amended
COPPERSTONE 4	1128	68	86-2303	A MC 91286 * amended
COPPERSTONE 5	1128	69	86-2304	A MC 91287 * amended
COPPERSTONE 6	1128	70	86-2305	A MC 91288 * amended
COPPERSTONE 7	1128	72	86-2306	A MC 91289 * amended
COPPERSTONE 8	1128	73	86-2307	A MC 91290 * amended
COPPERSTONE 9	1128	74	86-2308	A MC 91291 * amended
COPPERSTONE 10	1128	75	86-2309	A MC 91292 * amended
COPPERSTONE 11	1128	76	86-2310	A MC 91293 * amended
COPPERSTONE 12	1128	77	86-2311	A MC 91294 * amended
COPPERSTONE 13	1128	78	86-2312	A MC 91295 * amended
COPPERSTONE 14	1128	80	86-2313	A MC 91296 * amended
COPPERSTONE 15	1129	627	86-2314	A MC 88612 * amended
COPPERSTONE 16	1129	630	86-2315	A MC 88613 * amended
COPPERSTONE 17	1129	632	86-2316	A MC 88614 * amended
COPPERSTONE 18	1131	294	86-2317	A MC 95246 * amended
COPPERSTONE 19	1131	297	86-2318	A MC 95247 * amended
COPPERSTONE 20	1131	298	86-2319	A MC 95248 * amended
COPPERSTONE 21	1131	299	86-2320	A MC 95249 * amended
COPPERSTONE 22	1131	300	86-2321	A MC 95250 * amended
COPPERSTONE 23	1131	301	86-2322	A MC 95251 * amended
COPPERSTONE 24	1131	302	86-2323	A MC 95252 * amended
COPPERSTONE 25	1131	303	86-2324	A MC 95253 * amended
COPPERSTONE 26	1131	304	86-2325	A MC 95254 * amended
COPPERSTONE 27	1131	307	86-2326	A MC 95255 * amended
COPPERSTONE 28	1131	308		A MC 95256

9-26-94 Sewers  
ENTERED IN COMPUTER

95-Maintenance fee

10/14/94 cm

PHOENIX, ARIZONA

AUG 26 11 56 AM '94

RECEIVED  
B.L.M. AZ STATE OFFICE

28 Def

LA PAZ County, Arizona

COPPERSTONE Project

3-054-0001

RECORDING DATA

CLAIM NAMES	BOOK	PAGE	INSTRUMENT	BLM SERIAL NUMBERS
COPPERSTONE 29 ✓	1131	309	86-2327	* amended A MC 95257 ✓
COPPERSTONE 30	1151	145	86-2328	* amended A MC 98423
COPPERSTONE 31	1151	148	86-2329	* amended A MC 98424
COPPERSTONE 32	1151	149	86-2330	* amended A MC 98425
COPPERSTONE 33	1151	150	86-2331	* amended A MC 98426
COPPERSTONE 34	1151	151	86-2332	* amended A MC 98427
COPPERSTONE 35	1151	152	86-2333	* amended A MC 98428
COPPERSTONE 36	1151	153	86-2334	* amended A MC 98429
COPPERSTONE 37	1151	154	86-2335	* amended A MC 98430
COPPERSTONE 38	1151	155	86-2336	* amended A MC 98431
COPPERSTONE 39	1151	156	86-2337	* amended A MC 98432
COPPERSTONE 40	1151	157	86-2338	* amended A MC 98433
COPPERSTONE 41	1152	181	86-2339	* amended A MC 98957
COPPERSTONE 42	1152	183	86-2340	* amended A MC 98958
COPPERSTONE 43	1152	185	86-2341	* amended A MC 98959
COPPERSTONE 44	1152	187	86-2342	* amended A MC 98960
COPPERSTONE 45	1152 1170	189 341	86-2343	* amended A MC 98961
COPPERSTONE 46	1152	191	86-2344	* amended A MC 98962
COPPERSTONE 47	1152	193	86-2345	* amended A MC 98963
COPPERSTONE 48	1152	195	86-2346	* amended A MC 98964
COPPERSTONE 49	1152	197	86-2347	* amended A MC 98965
COPPERSTONE 50	1152	199	86-2348	* amended A MC 98966
COPPERSTONE 51	1152	201	86-2349	* amended A MC 98967
COPPERSTONE 52	1152	203	86-2350	* amended A MC 98968
COPPERSTONE 53	1152	205	86-2351	* amended A MC 98969
COPPERSTONE 54	1152	763	86-2352	* amended A MC 98970
COPPERSTONE 55	1152	765	86-2353	* amended A MC 98971
			86-2354	* amended

PHOENIX, ARIZONA

AUG 26 11 55 AM '94

RECEIVED  
BLM AZ STATE OFFICE

*27 Pat  
claims*

LA PAZ County, Arizona

COPPERSTONE Project

3-054-0001

RECORDING DATA

CLAIM NAMES	BOOK	PAGE	INSTRUMENT	BLM SERIAL NUMBERS
COPPERSTONE 56	1152	767		A MC 98972
COPPERSTONE 57	1152	769	86-2355	* amended
COPPERSTONE 63	1152	781	86-2356	A MC 98973
COPPERSTONE 64	1173	716	86-2362	* amended
COPPERSTONE 65	1173	719	86-2363	A MC 98979
COPPERSTONE 101	1254	76	86-2364	* amended
COPPERSTONE 102	1254	79	86-2365	A MC 108058
COPPERSTONE 103	1254	81	86-2366	* amended
COPPERSTONE 104	1254	83	86-2367	A MC 108059
COPPERSTONE 105	1254	85	86-2368	* amended
COPPERSTONE 106	1254	87	86-2369	A MC 144884
COPPERSTONE 107	1254	89	86-2370	* amended
COPPERSTONE 108	1254	91	86-2371	A MC 144885
COPPERSTONE 109	1254	93	86-2372	* amended
COPPERSTONE 110	1254	95	86-2373	A MC 144886
COPPERSTONE 111	1254	97	86-2374	* amended
COPPERSTONE 112	1254	99	86-2375	A MC 144887
COPPERSTONE 113	1254	101	86-2376	* amended
COPPERSTONE 114	1254	103	86-2377	A MC 144888
COPPERSTONE 115	1254	105	86-2378	* amended
COPPERSTONE 116A	1254	107	86-2379	A MC 144889
	1306	793		* amended
COPPERSTONE 117	1254	109	86-2380	* amended
COPPERSTONE 118	1254	111	86-2381	A MC 144890
COPPERSTONE 119	1254	113	86-2382	* amended
COPPERSTONE 120	1254	115	86-2383	A MC 144891
COPPERSTONE 122	1254	119	86-2384	* amended
COPPERSTONE 123	1254	121	86-2385	A MC 144895
COPPERSTONE 124	1254	123	86-2386	* amended
				A MC 144900
				* amended
				A MC 144901
				* amended
				A MC 144902
				* amended
				A MC 144903
				* amended
				A MC 144905
				* amended
				A MC 144906
				* amended
				A MC 144907

PHOENIX, ARIZONA

AUG 20 11 55 AM '94

RECEIVED  
BLM AZ STATE OFFICE

*28 Bob*



LA PAZ County, Arizona

COPPERSTONE Project

3-054-0001

RECORDING DATA

CLAIM NAMES	BOOK	PAGE	INSTRUMENT	BLM SERIAL NUMBERS
COPPERSTONE 125	1254	125	86-2387	* amended A MC 144908
COPPERSTONE 126	1254	127	86-2388	* amended A MC 144909
COPPERSTONE 127	1254	129	86-2389	* amended A MC 144910
COPPERSTONE 129	1254	133	86-2390	* amended A MC 144912
COPPERSTONE 130	1254	135	86-2391	* amended A MC 144913
COPPERSTONE 131	1254	137	86-2392	* amended A MC 144914
COPPERSTONE 134	1254	143	86-2393	* amended A MC 144917
COPPERSTONE 136	1254	147	86-2396	* amended A MC 144919
COPPERSTONE 137	1254	149	86-2397	* amended A MC 144920
COPPERSTONE 138	1254	151	86-2398	* amended A MC 144921
COPPERSTONE 139	1254	153	86-2399	* amended A MC 144922
COPPERSTONE 151	1254	177	86-2400	* amended A MC 144934
COPPERSTONE 152	1254	179	86-2412	* amended A MC 144935
COPPERSTONE 153	1254	181	86-2413	* amended A MC 144936
COPPERSTONE 154	1254	183	86-2414	* amended A MC 144937
COPPERSTONE 155	1254	185	86-2415	* amended A MC 144938
COPPERSTONE 156	1254	187	86-2416	* amended A MC 144939
COPPERSTONE 157	1254	189	86-2417	* amended A MC 144940
COPPERSTONE 158	1254	191	86-2418	* amended A MC 144941
COPPERSTONE 159	1254	193	86-2419	* amended A MC 144942
COPPERSTONE 160	1254	195	86-2420	* amended A MC 144943
COPPERSTONE 161	1254	197	86-2421	* amended A MC 144944
COPPERSTONE 162	1276	349	86-2422	* amended A MC 164418
COPPERSTONE 163	1276	355	86-2423	* amended A MC 164419
COPPERSTONE 164	1276	357	86-2424	* amended A MC 164420
COPPERSTONE 165	1276	359	86-2425	* amended A MC 164421
COPPERSTONE 166	1276	361	86-2426	* amended A MC 164422
COPPERSTONE 167	1276	363	86-2427	* amended A MC 164423

RECEIVED  
 B.L.M. AZ STATE OFFICE  
 AUG 26 11 55 AM '94  
 PHOENIX, ARIZONA

28  
Bof

LA PAZ County, Arizona

COPPERSTONE Project

3-054-0001

RECORDING DATA

CLAIM NAMES	BOOK	PAGE	INSTRUMENT	BLM SERIAL NUMBERS
COPPERSTONE 168	1276	365	86-2428	* amended A MC 164424
COPPERSTONE 169	1276	367	86-2429	* amended A MC 164425
COPPERSTONE 170	1276	369	86-2430	* amended A MC 164426
COPPERSTONE 171	1276	371	86-2431	* amended A MC 164427
COPPERSTONE 172A	1276 1306	373 795	86-2432	* amended A MC 164428
COPPERSTONE 183A	1276 1306	395 817	86-2433	* amended A MC 164439
COPPERSTONE 184	1276	397	86-2434	* amended A MC 164440
COPPERSTONE 185	1276	398	86-2435	* amended A MC 164441
COPPERSTONE 186	1276	400	86-2436	* amended A MC 164442
COPPERSTONE 187	1276	402	86-2437	* amended A MC 164443
COPPERSTONE 188	1276	404	86-2438	* amended A MC 164444
COPPERSTONE 189	1276	406	86-2439	* amended A MC 164445
COPPERSTONE 190	1276	408	86-2440	* amended A MC 164446
COPPERSTONE 191	1276	410	86-2441	* amended A MC 164447
COPPERSTONE 192A	1276 1306	412 819	86-2442	* amended A MC 164448
COPPERSTONE 210	1276	448	86-2443	* amended A MC 164466
COPPERSTONE 211	1276	450	86-2444	* amended A MC 164467
COPPERSTONE 212	1276	452	86-2445	* amended A MC 164468
COPPERSTONE 213	1276	454	86-2446	* amended A MC 164469
COPPERSTONE 214	1276	456	86-2447	* amended A MC 164470
COPPERSTONE 215	1276	458	86-2448	* amended A MC 164471
COPPERSTONE 216	1276	460	86-2449	* amended A MC 164472
COPPERSTONE 217	1276	462	86-2450	* amended A MC 164473
COPPERSTONE 218	1276	464	86-2451	* amended A MC 164474
COPPERSTONE 219	1276	466	86-2452	* amended A MC 164475
COPPERSTONE 220	1276	468	86-2453	* amended A MC 164476
			86-2454	* amended

PHOENIX, ARIZONA

RECEIVED  
BLM AZ STATE OFFICE  
AUG 20 11 55 AM '94

*Bob*

LA PAZ County, Arizona

COPPERSTONE Project

3-054-0001

RECORDING DATA

CLAIM NAMES	BOOK	PAGE	INSTRUMENT	BLM SERIAL NUMBERS
COPPERSTONE 221	1276	470	86-2455	A MC 164477 * amended
COPPERSTONE 222	1276	472	86-2456	A MC 164478 * amended
COPPERSTONE 223	1276	474	86-2457	A MC 164479 * amended
COPPERSTONE 224	1276	476	86-2458	A MC 164480 * amended
COPPERSTONE 225	1276	478	86-2459	A MC 164481 * amended
COPPERSTONE 226	1276	480	86-2460	A MC 164482 * amended
COPPERSTONE 227	1276	482	86-2461	A MC 164483 * amended
COPPERSTONE 228	1276	484	86-2462	A MC 164484 * amended
COPPERSTONE 229	1276	486	86-2463	A MC 164485 * amended
COPPERSTONE 230	1276	488	86-2464	A MC 164486 * amended
COPPERSTONE 231	1276	490	86-2465	A MC 164487 * amended
COPPERSTONE 232	1276	492	86-2466	A MC 164488 * amended
COPPERSTONE 233	1276	494	86-2467	A MC 164489 * amended
COPPERSTONE 234	1276	496	86-2468	A MC 164490 * amended
COPPERSTONE 235	1276	498	86-2469	A MC 164491 * amended
COPPERSTONE 236	1276	500	86-2470	A MC 164492 * amended
COPPERSTONE 237	1276	502	86-2471	A MC 164493 * amended
COPPERSTONE 238	1276	504	86-2472	A MC 164494 * amended
COPPERSTONE 239	1276	506	86-2473	A MC 164495 * amended
COPPERSTONE 240	1276	508	86-2474	A MC 164496 * amended
COPPERSTONE 241	1276	510	86-2475	A MC 164497 * amended
COPPERSTONE 242	1276	512	86-2476	A MC 164498 * amended
COPPERSTONE 243	1276	514	86-2477	A MC 164499 * amended
COPPERSTONE 244	1276	516	86-2478	A MC 164500 * amended
COPPERSTONE 245	1276	518	86-2479	A MC 164501 * amended
COPPERSTONE 246	1276	520	86-2480	A MC 164502 * amended
COPPERSTONE 247	1276	522	86-2481	A MC 164503 * amended
COPPERSTONE 248	1276	524	86-2482	A MC 164504 * amended

PHOENIX, ARIZONA

RECEIVED  
BLM AZ STATE OFFICE  
Aug 26 11 55 AM '94

28  
Bef

LA PAZ County, Arizona

COPPERSTONE Project

3-054-0001

RECORDING DATA

CLAIM NAMES	BOOK	PAGE	INSTRUMENT	BLM SERIAL NUMBERS
COPPERSTONE 249	1276	526		A MC 164505
			86-2483	* amended
COPPERSTONE 250	1276	528		A MC 164506
			86-2484	* amended
COPPERSTONE 251	1276	530		A MC 164507
			86-2485	* amended
COPPERSTONE 252	1276	532		A MC 164508
			86-2486	* amended
COPPERSTONE 253	1276	534		A MC 164509
			86-2487	* amended
COPPERSTONE 254	1276	536		A MC 164510
			86-2488	* amended
COPPERSTONE 255	1276	538		A MC 164511
			86-2489	* amended
COPPERSTONE 256	1276	540		A MC 164512
			86-2490	* amended
COPPERSTONE 257	1276	542		A MC 164513
			86-2491	* amended
COPPERSTONE 258	1276	544		A MC 164514
			86-2492	* amended
COPPERSTONE 259	1276	546		A MC 164515
			86-2493	* amended
COPPERSTONE 260	1276	548		A MC 164516
			86-2494	* amended
COPPERSTONE 261	1276	550		A MC 164517
			86-2495	* amended
COPPERSTONE 262	1276	552		A MC 164518
			86-2496	* amended
COPPERSTONE 263	1276	554		A MC 164519
			86-2497	* amended
COPPERSTONE 264	1276	556		A MC 164520
			86-2498	* amended
COPPERSTONE 265	1276	558		A MC 164521
			86-2499	* amended
COPPERSTONE 266	1276	560		A MC 164522
			86-2500	* amended
COPPERSTONE 267	1276	562		A MC 164523
			86-2501	* amended
COPPERSTONE 268	1276	564		A MC 164524
			86-2502	* amended
COPPERSTONE 269	1276	566		A MC 164525
			86-2503	* amended
COPPERSTONE 270	1276	568		A MC 164526
			86-2504	* amended
COPPERSTONE 271	1276	570		A MC 164527
			86-2505	* amended
COPPERSTONE 272	1276	572		A MC 164528
			86-2506	* amended
COPPERSTONE 273	1276	574		A MC 164529
			86-2507	* amended
COPPERSTONE 274	1276	576		A MC 164530
			86-2508	* amended
COPPERSTONE 275	1276	578		A MC 164531
			86-2509	* amended
COPPERSTONE 276	1276	580		A MC 164532
			86-2510	* amended

PHOENIX, ARIZONA

Aug 28 11 55 AM '94

RECEIVED  
BLM, AZ STATE OFFICE

28 Bob

LA PAZ County, Arizona

COPPERSTONE Project

3-054-0001

RECORDING DATA

CLAIM NAMES	BOOK	PAGE	INSTRUMENT	BLM SERIAL NUMBERS
COPPERSTONE 277	1276	582		A MC 164533
			86-2511	* amended
COPPERSTONE 278	1276	584		A MC 164534
			86-2512	* amended
COPPERSTONE 279	1276	586		A MC 164535
			86-2513	* amended
COPPERSTONE 280	1276	588		A MC 164536
			86-2514	* amended
COPPERSTONE 281	1276	590		A MC 164537
			86-2515	* amended
COPPERSTONE 282	1276	592		A MC 164538
			86-2516	* amended
COPPERSTONE 283	1276	594		A MC 164539
			86-2517	* amended
COPPERSTONE 284	1276	596		A MC 164540
			86-2518	* amended
COPPERSTONE 285	1276	598		A MC 164541
			86-2519	* amended
COPPERSTONE 286	1276	600		A MC 164542
			86-2520	* amended
COPPERSTONE 287	1276	602		A MC 164543
			86-2521	* amended
COPPERSTONE 288	1276	604		A MC 164544
			86-2522	* amended
COPPERSTONE 289	1276	606		A MC 164545
			86-2523	* amended
COPPERSTONE 290	1276	608		A MC 164546
			86-2524	* amended
COPPERSTONE 291	1276	610		A MC 164547
			86-2525	* amended
COPPERSTONE 292	1276	612		A MC 164548
			86-2526	* amended
COPPERSTONE 293	1276	614		A MC 164549
			86-2527	* amended
COPPERSTONE 294	1276	616		A MC 164550
			86-2528	* amended
COPPERSTONE 295	1276	618		A MC 164551
			86-2529	* amended
COPPERSTONE 296	1276	620		A MC 164552
			86-2530	* amended
COPPERSTONE 297	1276	622		A MC 164553
			86-2531	* amended
COPPERSTONE 298	1276	624		A MC 164554
			86-2532	* amended
COPPERSTONE 299	1276	626		A MC 164555
			86-2533	* amended
COPPERSTONE 300	1276	628		A MC 164556
			86-2534	* amended
COPPERSTONE 301	1276	630		A MC 164557
			86-2535	* amended
COPPERSTONE 302	1276	632		A MC 164558
			86-2536	* amended
COPPERSTONE 303	1276	634		A MC 164559
			86-2537	* amended
COPPERSTONE 304	1276	636		A MC 164560
			86-2538	* amended

RECEIVED  
 BLM, AZ STATE OFFICE  
 Aug 26 11 55 AM '94  
 PHOENIX, ARIZONA

28  
Bof

LA PAZ County, Arizona

COPPERSTONE Project

3-054-0001

RECORDING DATA

CLAIM NAMES	BOOK	PAGE	INSTRUMENT	BLM SERIAL NUMBERS
COPPERSTONE 305	1276	638	86-2539	A MC 164561 * amended
COPPERSTONE 306	1276	640	86-2540	A MC 164562 * amended
COPPERSTONE 307	1276	642	86-2541	A MC 164563 * amended
COPPERSTONE 308	1276	644	86-2542	A MC 164564 * amended
COPPERSTONE 309	1276	646	86-2543	A MC 164565 * amended
COPPERSTONE 310	1276	648	86-2544	A MC 164566 * amended
COPPERSTONE 311	1276	650	86-2545	A MC 164567 * amended
COPPERSTONE 312	1276	652	86-2546	A MC 164568 * amended
COPPERSTONE 313	1276	654	86-2547	A MC 164569 * amended
COPPERSTONE 314	1276	656	86-2548	A MC 164570 * amended
COPPERSTONE 315	1276	658	86-2549	A MC 164571 * amended
COPPERSTONE 316			84-002461	A MC 220648 * amended
COPPERSTONE 317			86-2550	A MC 220649 * amended
COPPERSTONE 318			84-002460	A MC 220650 * amended
COPPERSTONE 319			86-2551	A MC 220651 * amended
COPPERSTONE 320			84-002462	A MC 220652 * amended
COPPERSTONE 321			86-2552	A MC 220653 * amended
COPPERSTONE 322			84-002463	A MC 220654 * amended
COPPERSTONE 323			86-2553	A MC 220655 * amended
COPPERSTONE 324			84-002464	A MC 220656 * amended
COPPERSTONE 325			86-2554	A MC 220657 * amended
COPPERSTONE 326			84-002465	A MC 220658 * amended
COPPERSTONE 327			86-2555	A MC 220659 * amended
COPPERSTONE 328			84-002466	A MC 220660 * amended
COPPERSTONE 329-339 ✓			86-2556	A MC 260459-260469 ✓
IRON REEF 9 >	1168	86	86-4548-86-4558	A MC 105961 >
IRON REEF 10 >	1168	88		A MC 105962 >

Located in Sec. 18, 19, 20, 21, 22 6N-19W, Sec. 1, 2, 11, 12, 13, 14, 22, 23, 24, 25, 26, 27 6N-20W

RECEIVED  
BLM AZ STATE OFFICE  
Aug 26 11 55 AM '94  
PHOENIX, ARIZONA

37  
Baf

UNITED STATES  
DEPARTMENT OF THE INTERIOR  
BUREAU OF LAND MANAGEMENT

RECEIPT AND ACCOUNTING ADVICE

NO. 2024616 04

WG/AZ

08/26/94

OK

Subject: CLAIM MAINTENANCE FEE 1995 (258) 2 26 13

25,800.00

Applicant:  
SANTE FE PACIFIC GOLD CORP.  
BOX 27019  
ALBUQUERQUE NM 87125  
ATTN: LEASE RECORDS

Remitter: 505-880-5300  
SAME CK. # 190860

Assignor:

LEASE MANAGEMENT DATA  NEW  UPDATE  PAYMENT

ORIGINAL SERIAL NO.	ASG.	TYPE	ST.	CTY.	FUND SYMBOL	ACRES/UNITS	RATE
AMC 91283, ET AL							

AMOUNT	ANV. DATE	EXP. DATE	BILL CYC.	S/C	DISTRICT	NEXT BILL	MISC. DATA	U of M	ACTUAL UNITS

ASSIGNMENT SERIAL NO.	ASG.	TYPE	ST.	CTY.	FUND SYMBOL	ACRES/UNITS	RATE

AMOUNT	ANV. DATE	EXP. DATE	BILL CYC.	S/C	DISTRICT	NEXT BILL	MISC. DATA	U of M	ACTUAL UNITS

APPLY REMITTANCE				Remarks: AMC	144919-922
ACTION	FUND SYMBOL	CTY.	AMOUNT		
FILING FEE				91283-296	144934-944
RENTAL				88612-614	164418-428
UNEARNED				95246-257	164439-448
REFUND				98423-433	164466-571 ✓
TOTAL				98957-973	220648-660
AMOUNT DUE				98979	260459-469
				108058-059	105961-962
				144884-903	
				144905-910	
				144917	
				144912-914	

DATE: 255


- Lease in Escrow?
- KGS?
- Auto Escalates?
- Auto Renew?

- Of Interest?
- Operating Rights?
- Operator
- Bond Filed?

FOR MMS USE ONLY

BILLEE	FOREST REFUGE
NUMBER	
OCS SECTION	
CODE	

CASE FOLDER COPY



AMC 086612  
 91283  
 95246  
 98423  
 98957  
 105953  
 108058  
 144884  
 164418  
 220648

AMC 260459  
 298894  
 291242

RECORDED AT THE REQUEST OF  
 AND RETURN TO:

Dan Patch, Trustee  
 The Patch Living Trust  
 6850 North 86th Street  
 Scottsdale, Arizona 85250

RECEIVED  
 B.L.H. AZ STATE OFFICE  
 PHOENIX, ARIZONA  
 AUG 27 10 35 AM '93

AFFIDAVIT/NOTICE OF INTENTION TO HOLD  
 UNPATENTED MINING CLAIMS,  
NOTICE OF PAYMENT OF ANNUAL FEES

STATE OF ARIZONA )  
 ) ss.  
 COUNTY OF LA PAZ )

I, Dan Patch, Trustee under The Patch Living Trust, being first duly sworn, verifies and states as follows:

The Patch Living Trust, 6850 North 86th Street, Scottsdale, Arizona, intends to hold the unpatented mining claims described and listed on EXHIBIT A, attached hereto.

The above claims are owned or claimed by The Patch Living Trust for the valuable mineral contained therein, and it is the intent of The Patch Living Trust to continue development of the claims. Annual rental or holding fees, in lieu of assessment work (as required by 43 C.F.R. 3833.1-5), for the year beginning September 1, 1992 through September 1, 1993 in the amount of \$100.00 and September 1, 1993 through September 1, 1994 in the amount of \$100.00 totaling \$200.00 per claim have been paid on or before August 31, 1993. These claims were located prior to October 6, 1992.

*Dan Patch*

Trustee for The Patch Living Trust

93 + 94  
 ENTERED IN COMPUTER  
 10/12/93 YMA

13 pages  
 2-9-94 SR 481



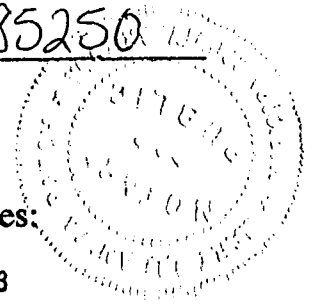
STATE OF Arizona )  
 ) ss.  
COUNTY OF La Paz )

ACKNOWLEDGED, SUBSCRIBED AND SWORN TO before me on August 24<sup>th</sup>,  
1993 by Dan Patch, Trustee under The Patch Living Trust.

Mary Lu Anita Patch  
Notary Public

6850 N. 86<sup>th</sup> St.  
Scottsdale, Az 85250  
Address

My Commission Expires:  
My commission expires Sept. 21, 1993



RECEIVED  
B.L.M. AZ STATE OFFICE  
AUG 27 10 35 AM '93  
PHOENIX, ARIZONA

EXHIBIT "A"

C 2012  
091283  
095246 92= 3655  
098423

Attached to and made a part of that certain Affidavit of Performance of Annual Work dated the 29th day of June, 1992, covering the following unpatented lode mining claims located in all or portions of Section 23, Township 6 North, Range 19 West; Sections 6, 7, 8, 9, 10, 15, 16, 17, 18, 19, 20, 21 and 22, Township 6 North, Range 19 West; Sections 1, 2, 10, 11, 12, 13, 14, 22, 23, 24, 25, 26 and 27, Township 6 North, Range 20 West; Sections 24, 25 and 36, Township 7 North, Range 20 West; and Section 19, Township 7 North, Range 19 West, Gila and Salt River Principal Meridian, and Plomosa Mining District, County of La Paz, State of Arizona.

NAME OF CLAIM	ORIGINAL RECORDATION		AMENDED RECORDATION		BLM SERIAL NO.	
	BOOK	PAGE	BOOK	PAGE	SERIAL	NO.
COPPERSTONE # 15	1129	627	86-2314		A MC	088612
COPPERSTONE # 16	1129	630	86-2315		A MC	088613
COPPERSTONE # 17	1129	632	86-2316		A MC	088614
COPPERSTONE # 1	1128	65	86-2300		A MC	091283
COPPERSTONE # 2	1128	66	86-2301		A MC	091284
COPPERSTONE # 3	1128	67	86-2302		A MC	091285
COPPERSTONE # 4	1128	68	86-2303		A MC	091286
COPPERSTONE # 5	1128	69	86-2304		A MC	091287
COPPERSTONE # 6	1128	70	86-2305		A MC	091288
COPPERSTONE # 7	1128	72	86-2306		A MC	091289
COPPERSTONE # 8	1128	73	86-2307		A MC	091290
COPPERSTONE # 9	1128	74	86-2308		A MC	091291
COPPERSTONE # 10	1128	75	86-2309		A MC	091292
COPPERSTONE # 11	1128	76	86-2310		A MC	091293
COPPERSTONE # 12	1128	77	86-2311		A MC	091294
COPPERSTONE # 13	1128	78	86-2312		A MC	091295
COPPERSTONE # 14	1128	80	86-2313		A MC	091295
COPPERSTONE # 18	1131	294	86-2317		A MC	095246
COPPERSTONE # 19	1131	297	86-2318		A MC	095247
COPPERSTONE # 20	1131	298	86-2319		A MC	095248
COPPERSTONE # 21	1131	299	86-2320		A MC	095249
COPPERSTONE # 22	1131	300	86-2321		A MC	095250
COPPERSTONE # 23	1131	301	86-2322		A MC	095251
COPPERSTONE # 24	1131	302	86-2323		A MC	095252
COPPERSTONE # 25	1131	303	86-2324		A MC	095253
COPPERSTONE # 26	1131	304	86-2325		A MC	095254
COPPERSTONE # 27	1131	307	86-2326		A MC	095255
COPPERSTONE # 28	1131	308	86-2327		A MC	095256
COPPERSTONE # 29	1131	309	86-2328		A MC	095257
COPPERSTONE # 30	1151	145	86-2329		A MC	098423
COPPERSTONE # 31	1151	148	86-2330		A MC	098424
COPPERSTONE # 32	1151	149	86-2331		A MC	098425
COPPERSTONE # 33	1151	150	86-2332		A MC	098426
COPPERSTONE # 34	1151	151	86-2333		A MC	098427
COPPERSTONE # 35	1151	152	86-2334		A MC	098428
COPPERSTONE # 36	1151	153	86-2335		A MC	098429
COPPERSTONE # 37	1151	154	86-2336		A MC	098430
COPPERSTONE # 38	1151	155	86-2337		A MC	098431
COPPERSTONE # 39	1151	157	86-2338		A MC	098432
COPPERSTONE # 40	1151	157	86-2339		A MC	098433

PHOENIX, ARIZONA  
9:00 AM  
1/12/92

RECEIVED  
BLM STATE OFFICE  
AUG 27 1992  
PHOENIX, ARIZONA

2/9/92 Sm  
40

98957  
105953  
92- 3655  
108058  
144884

EXHIBIT "A" CONTINUED

NAME OF CLAIM	ORIGINAL RECORDATION		AMENDED RECORDATION		BLM	
	BOOK	PAGE	BOOK	PAGE	SERIAL	NO.
COPPERSTONE # 41	1152	181	86-2340		A MC	098957
COPPERSTONE # 42	1152	183	86-2341		A MC	098958
COPPERSTONE # 43	1152	185	86-2342		A MC	098959
COPPERSTONE # 44	1152	187	86-2343		A MC	098960
COPPERSTONE # 45	1152	189	86-2344		A MC	098961
COPPERSTONE # 46	1152	191	86-2345		A MC	098962
COPPERSTONE # 47	1152	193	86-2346		A MC	098963
COPPERSTONE # 48	1152	195	86-2347		A MC	098964
COPPERSTONE # 49	1152	197	86-2348		A MC	098965
COPPERSTONE # 50	1152	199	86-2349		A MC	098966
COPPERSTONE # 51	1152	201	86-2350		A MC	098967
COPPERSTONE # 52	1152	203	86-2351		A MC	098968
COPPERSTONE # 53	1152	205	86-2352		A MC	098969
COPPERSTONE # 54	1152	763	86-2353		A MC	098970
COPPERSTONE # 55	1152	765	86-2354		A MC	098971
COPPERSTONE # 56	1152	767	86-2355		A MC	098972
COPPERSTONE # 57	1152	769	86-2356		A MC	098973
COPPERSTONE # 58	1152	771	86-2357		A MC	098974
COPPERSTONE # 59	1152	773	86-2358		A MC	098975
COPPERSTONE # 60	1152	775	86-2359		A MC	098976
COPPERSTONE # 61	1152	777	86-2360		A MC	098977
COPPERSTONE # 62	1152	779	86-2361		A MC	098978
COPPERSTONE # 63	1152	781	86-2362		A MC	098979
IRON REEF # 1	1168	69			A MC	105953
IRON REEF # 2	1168	72			A MC	105954
IRON REEF # 3	1168	74			A MC	105955
IRON REEF # 4	1168	76			A MC	105956
IRON REEF # 5	1168	78			A MC	105957
IRON REEF # 6	1168	80			A MC	105958
IRON REEF # 7	1168	82			A MC	105959
IRON REEF # 8	1168	84			A MC	105960
IRON REEF # 9	1168	86			A MC	105961
IRON REEF # 10	1168	88			A MC	105962
COPPERSTONE # 64	1173	716	86-2363		A MC	108058
COPPERSTONE # 65	1173	719	86-2364		A MC	108059
COPPERSTONE 101	1254	76	86-2365		A MC	144884
COPPERSTONE 102	1254	79	86-2366		A MC	144885
COPPERSTONE 103	1254	81	86-2367		A MC	144886
COPPERSTONE 104	1254	83	86-2368		A MC	144887
COPPERSTONE 105	1254	85	86-2369		A MC	144888
COPPERSTONE 106	1254	87	86-2370		A MC	144889
COPPERSTONE 107	1254	89	86-2371		A MC	144890
COPPERSTONE 108	1254	91	86-2372		A MC	144891
COPPERSTONE 109	1254	93	86-2373		A MC	144892
COPPERSTONE 110	1254	95	86-2374		A MC	144893
COPPERSTONE 111	1254	97	86-2375		A MC	144894

PHOENIX, ARIZONA  
9:00 AM  
AUG 27 1994

PHOENIX, ARIZONA  
Aug 27 10 34 AM '93  
RECEIVED  
B.L.M. AZ STATE OFFICE

2/9/94 se  
46  
[Signature]

EXHIBIT "A" CONTINUED

NAME OF CLAIM	ORIGINAL RECORDATION		AMENDED RECORDATION		BLM SERIAL NO.	
	BOOK	PAGE	BOOK	PAGE	SERIAL	NO.
COPPERSTONE 112	1254	99	86-2376		A MC	144895
COPPERSTONE 113	1254	101	86-2377		A MC	144896
COPPERSTONE 114	1254	103	86-2378		A MC	144897
COPPERSTONE 115	1254	105	86-2379		A MC	144898
COPPERSTONE 116A	1254	107	86-2380		A MC	144899
COPPERSTONE 117	1254	109	86-2381		A MC	144900
COPPERSTONE 118	1254	111	86-2382		A MC	144901
COPPERSTONE 119	1254	113	86-2383		A MC	144902
COPPERSTONE 120	1254	115	86-2384		A MC	144903
COPPERSTONE 122	1254	119	86-2385		A MC	144905
COPPERSTONE 123	1254	121	86-2386		A MC	144906
COPPERSTONE 124	1254	123	86-2387		A MC	144907
COPPERSTONE 125	1254	125	86-2388		A MC	144908
COPPERSTONE 126	1254	127	86-2389		A MC	144909
COPPERSTONE 127	1254	129	86-2390		A MC	144910
COPPERSTONE 129	1254	133	86-2391		A MC	144912
COPPERSTONE 130	1254	135	86-2392		A MC	144913
COPPERSTONE 131	1254	137	86-2393		A MC	144914
COPPERSTONE 132	1254	139	86-2394		A MC	144915
COPPERSTONE 133	1254	141	86-2395		A MC	144916
COPPERSTONE 134	1254	143	86-2396		A MC	144917
COPPERSTONE 136	1254	147	86-2397		A MC	144919
COPPERSTONE 137	1254	149	86-2398		A MC	144920
COPPERSTONE 138	1254	151	86-2399		A MC	144921
COPPERSTONE 139	1254	153	86-2400		A MC	144922
COPPERSTONE 140	1254	155	86-2401		A MC	144923
COPPERSTONE 141	1254	157	86-2402		A MC	144924
COPPERSTONE 142	1254	159	86-2403		A MC	144925
COPPERSTONE 143	1254	161	86-2404		A MC	144926
COPPERSTONE 144	1254	163	86-2405		A MC	144927
COPPERSTONE 145	1254	165	86-2406		A MC	144928
COPPERSTONE 146	1254	167	86-2407		A MC	144929
COPPERSTONE 147	1254	169	86-2408		A MC	144930
COPPERSTONE 148	1254	171	86-2409		A MC	144931
COPPERSTONE 149	1254	173	86-2410		A MC	144932
COPPERSTONE 150	1254	175	86-2411		A MC	144933
COPPERSTONE 151	1254	177	86-2412		A MC	144934
COPPERSTONE 152	1254	179	86-2413		A MC	144935
COPPERSTONE 153	1254	181	86-2414		A MC	144936
COPPERSTONE 154	1254	183	86-2415		A MC	144937
COPPERSTONE 155	1254	185	86-2416		A MC	144938
COPPERSTONE 156	1254	187	86-2417		A MC	144939
COPPERSTONE 157	1254	189	86-2418		A MC	144940
COPPERSTONE 158	1254	191	86-2419		A MC	144941
COPPERSTONE 159	1254	193	86-2420		A MC	144942
COPPERSTONE 160	1254	195	86-2421		A MC	144943

RECEIVED  
 BLM AZ STATE OFFICE  
 Aug 27 10 54 AM '93  
 PHOENIX, ARIZONA

RECEIVED  
 BLM AZ STATE OFFICE  
 Jul 31 1992  
 9:00 A.M.  
 PHOENIX, ARIZONA  
 CANCELLED

46  
 2/9/92

EXHIBIT "A" CONTINUED

NAME OF CLAIM	ORIGINAL RECORDATION		AMENDED RECORDATION		BLM SERIAL NO.	
	BOOK	PAGE	BOOK	PAGE	SERIAL	NO.
COPPERSTONE 161	1254	197	86-2422		A MC	144944
COPPERSTONE 162	1276	349	86-2423		A MC	164418
COPPERSTONE 163	1276	355	86-2424		A MC	164419
COPPERSTONE 164	1276	357	86-2425		A MC	164420
COPPERSTONE 165	1276	359	86-2426		A MC	164421
COPPERSTONE 166	1276	361	86-2427		A MC	164422
COPPERSTONE 167	1276	363	86-2428		A MC	164423
COPPERSTONE 168	1276	365	86-2429		A MC	164424
COPPERSTONE 169	1276	367	86-2430		A MC	164425
COPPERSTONE 170	1276	369	86-2431		A MC	164426
COPPERSTONE 171	1276	371	86-2432		A MC	164427
COPPERSTONE 172A	1276	373	86-2433		A MC	164428
COPPERSTONE 183A	1276	395	86-2434		A MC	164439
COPPERSTONE 184	1276	397	86-2435		A MC	164440
COPPERSTONE 185	1276	398	86-2436		A MC	164441
COPPERSTONE 186	1276	400	86-2437		A MC	164442
COPPERSTONE 187	1276	402	86-2438		A MC	164443
COPPERSTONE 188	1276	404	86-2439		A MC	164444
COPPERSTONE 189	1276	406	86-2440		A MC	164445
COPPERSTONE 190	1276	408	86-2441		A MC	164446
COPPERSTONE 191	1276	410	86-2442		A MC	164447
COPPERSTONE 192A	1276	412	86-2443		A MC	164448
COPPERSTONE 210	1276	448	86-2444		A MC	164466
COPPERSTONE 211	1276	450	86-2445		A MC	164467
COPPERSTONE 212	1276	452	86-2446		A MC	164468
COPPERSTONE 213	1276	454	86-2447		A MC	164469
COPPERSTONE 214	1276	456	86-2448		A MC	164470
COPPERSTONE 215	1276	458	86-2449		A MC	164471
COPPERSTONE 216	1276	460	86-2450		A MC	164472
COPPERSTONE 217	1276	462	86-2451		A MC	164473
COPPERSTONE 218	1276	464	86-2452		A MC	164474
COPPERSTONE 219	1276	466	86-2453		A MC	164475
COPPERSTONE 220	1276	468	86-2454		A MC	164476
COPPERSTONE 221	1276	470	86-2455		A MC	164477
COPPERSTONE 222	1276	472	86-2456		A MC	164478
COPPERSTONE 223	1276	474	86-2457		A MC	164479
COPPERSTONE 224	1276	476	86-2458		A MC	164480
COPPERSTONE 225	1276	478	86-2459		A MC	164481
COPPERSTONE 226	1276	480	86-2460		A MC	164482
COPPERSTONE 227	1276	482	86-2461		A MC	164483
COPPERSTONE 228	1276	484	86-2462		A MC	164484
COPPERSTONE 229	1276	486	86-2463		A MC	164485
COPPERSTONE 230	1276	488	86-2464		A MC	164486
COPPERSTONE 231	1276	490	86-2465		A MC	164487
COPPERSTONE 232	1276	492	86-2466		A MC	164488
COPPERSTONE 233	1276	494	86-2467		A MC	164489

MAN

PHOENIX, ARIZONA

Aug 21 10 34 AM '93  
RECEIVED  
BLM, AZ STATE OFFICE

RECEIVED  
BLM, AZ STATE OFFICE  
JUL 31 1993  
9:00 AM  
PHOENIX, ARIZONA  
CANCELLED  
2/9/94 SR

46

EXHIBIT "A" CONTINUED

NAME OF CLAIM	ORIGINAL RECORDATION		AMENDED RECORDATION		BLM SERIAL NO.	
	BOOK	PAGE	BOOK	PAGE	SERIAL	NO.
COPPERSTONE 234	1276	496	86-2468		A MC	164490
COPPERSTONE 235	1276	498	86-2469		A MC	164491
COPPERSTONE 236	1276	500	86-2470		A MC	164492
COPPERSTONE 237	1276	502	86-2471		A MC	164493
COPPERSTONE 238	1276	504	86-2472		A MC	164494
COPPERSTONE 239	1276	506	86-2473		A MC	164495
COPPERSTONE 240	1276	508	86-2474		A MC	164496
COPPERSTONE 241	1276	510	86-2475		A MC	164497
COPPERSTONE 242	1276	512	86-2476		A MC	164498
COPPERSTONE 243	1276	514	86-2477		A MC	164499
COPPERSTONE 244	1276	516	86-2478		A MC	164500
COPPERSTONE 245	1276	518	86-2479		A MC	164501
COPPERSTONE 246	1276	520	86-2480		A MC	164502
COPPERSTONE 247	1276	522	86-2481		A MC	164503
COPPERSTONE 248	1276	524	86-2482		A MC	164504
COPPERSTONE 249	1276	526	86-2483		A MC	164505
COPPERSTONE 250	1276	528	86-2484		A MC	164506
COPPERSTONE 251	1276	530	86-2485		A MC	164507
COPPERSTONE 252	1276	532	86-2486		A MC	164508
COPPERSTONE 253	1276	534	86-2487		A MC	164509
COPPERSTONE 254	1276	536	86-2488		A MC	164510
COPPERSTONE 255	1276	538	86-2489		A MC	164511
COPPERSTONE 256	1276	540	86-2490		A MC	164512
COPPERSTONE 257	1276	542	86-2491		A MC	164513
COPPERSTONE 258	1276	544	86-2492		A MC	164514
COPPERSTONE 259	1276	546	86-2493		A MC	164515
COPPERSTONE 260	1276	548	86-2494		A MC	164516
COPPERSTONE 261	1276	550	86-2495		A MC	164517
COPPERSTONE 262	1276	552	86-2496		A MC	164518
COPPERSTONE 263	1276	554	86-2497		A MC	164519
COPPERSTONE 264	1276	556	86-2498		A MC	164520
COPPERSTONE 265	1276	558	86-2499		A MC	164521
COPPERSTONE 266	1276	560	86-2500		A MC	164522
COPPERSTONE 267	1276	562	86-2501		A MC	164523
COPPERSTONE 268	1276	564	86-2502		A MC	164524
COPPERSTONE 269	1276	566	86-2503		A MC	164525
COPPERSTONE 270	1276	568	86-2504		A MC	164526
COPPERSTONE 271	1276	570	86-2505		A MC	164527
COPPERSTONE 272	1276	572	86-2506		A MC	164528
COPPERSTONE 273	1276	574	86-2507		A MC	164529
COPPERSTONE 274	1276	576	86-2508		A MC	164530
COPPERSTONE 275	1276	578	86-2509		A MC	164531
COPPERSTONE 276	1276	580	86-2510		A MC	164532
COPPERSTONE 277	1276	582	86-2511		A MC	164533
COPPERSTONE 278	1276	584	86-2512		A MC	164534
COPPERSTONE 279	1276	586	86-2513		A MC	164535

PHOENIX, ARIZONA  
 RECEIVED  
 B.L.M. AZ STATE OFFICE  
 AUG 27 10 34 AM '93

PHOENIX, ARIZONA  
 9:00 A.M.  
 JUL 31 1993

RECEIVED  
 AZ STATE OFFICE  
 CANCELLED

2-9-94 Sr

46  
 Bob

220648

92- 3655

EXHIBIT "A" CONTINUED

NAME OF CLAIM	ORIGINAL RECORDATION		AMENDED RECORDATION		BLM SERIAL NO.	
	BOOK	PAGE	BOOK	PAGE	SERIAL	NO.
COPPERSTONE 280	1276	588	86-2514		A MC	164536
COPPERSTONE 281	1276	590	86-2515		A MC	164537
COPPERSTONE 282	1276	592	86-2516		A MC	164538
COPPERSTONE 283	1276	594	86-2517		A MC	164539
COPPERSTONE 284	1276	596	86-2518		A MC	164540
COPPERSTONE 285	1276	598	86-2519		A MC	164541
COPPERSTONE 286	1276	600	86-2520		A MC	164542
COPPERSTONE 287	1276	602	86-2521		A MC	164543
COPPERSTONE 288	1276	604	86-2522		A MC	164544
COPPERSTONE 289	1276	606	86-2523		A MC	164545
COPPERSTONE 290	1276	608	86-2524		A MC	164546
COPPERSTONE 291	1276	610	86-2525		A MC	164547
COPPERSTONE 292	1276	612	86-2526		A MC	164548
COPPERSTONE 293	1276	614	86-2527		A MC	164549
COPPERSTONE 294	1276	616	86-2528		A MC	164550
COPPERSTONE 295	1276	618	86-2529		A MC	164551
COPPERSTONE 296	1276	620	86-2530		A MC	164552
COPPERSTONE 297	1276	622	86-2531		A MC	164553
COPPERSTONE 298	1276	624	86-2532		A MC	164554
COPPERSTONE 299	1276	626	86-2533		A MC	164555
COPPERSTONE 300	1276	628	86-2534		A MC	164556
COPPERSTONE 301	1276	630	86-2535		A MC	164557
COPPERSTONE 302	1276	632	86-2536		A MC	164558
COPPERSTONE 303	1276	634	86-2537		A MC	164559
COPPERSTONE 304	1276	636	86-2538		A MC	164560
COPPERSTONE 305	1276	638	86-2539		A MC	164561
COPPERSTONE 306	1276	640	86-2540		A MC	164562
COPPERSTONE 307	1276	642	86-2541		A MC	164563
COPPERSTONE 308	1276	644	86-2542		A MC	164564
COPPERSTONE 309	1276	646	86-2543		A MC	164565
COPPERSTONE 310	1276	648	86-2544		A MC	164566
COPPERSTONE 311	1276	650	86-2545		A MC	164567
COPPERSTONE 312	1276	652	86-2546		A MC	164568
COPPERSTONE 313	1276	654	86-2547		A MC	164569
COPPERSTONE 314	1276	656	86-2548		A MC	164570
COPPERSTONE 315	1276	658	86-2549		A MC	164571
COPPERSTONE 316	84-002461		86-2550		A MC	220648
COPPERSTONE 317	84-002460		86-2551		A MC	220649
COPPERSTONE 318	84-002462		86-2552		A MC	220650
COPPERSTONE 319	84-002463		86-2553		A MC	220651
COPPERSTONE 320	84-002464		86-2554		A MC	220652
COPPERSTONE 321	84-002465		86-2555		A MC	220653
COPPERSTONE 322	84-002466		86-2556		A MC	220654
COPPERSTONE 323	84-002467		86-2557		A MC	220655
COPPERSTONE 324	84-002468		86-2558		A MC	220656
COPPERSTONE 325	84-002469		86-2559		A MC	220657

RECEIVED  
 BLM AZ STATE OFFICE  
 Aug 27 10 34 AM '93  
 PHOENIX, ARIZONA

RECEIVED  
 BLM AZ STATE OFFICE  
 PHOENIX, ARIZONA  
 9:00 A.M.  
 CANCELLED

✓ Def  
 46

260459  
2897

92- 3655

EXHIBIT "A" CONTINUED

NAME OF CLAIM	ORIGINAL RECORDATION		AMENDED RECORDATION		BLM SERIAL NO.	
	BOOK	PAGE	BOOK	PAGE	SERIAL	NO.
COPPERSTONE 326	84-002470		86-2560		A MC 220658	
COPPERSTONE 327	84-002471		86-2561		A MC 220659	
COPPERSTONE 328	84-002472		86-2562		A MC 220660	
COPPERSTONE 329	86-4548				A MC 260459	
COPPERSTONE 330	86-4549				A MC 260460	
COPPERSTONE 331	86-4550				A MC 260461	
COPPERSTONE 332	86-4551				A MC 260462	
COPPERSTONE 333	86-4552				A MC 260463	
COPPERSTONE 334	86-4553				A MC 260464	
COPPERSTONE 335	86-4554				A MC 260465	
COPPERSTONE 336	86-4555				A MC 260466	
COPPERSTONE 337	86-4556				A MC 260467	
COPPERSTONE 338	86-4557				A MC 260468	
COPPERSTONE 339	86-4558				A MC 260469	
COPPERSTONE #340	88-5667				A MC 289984	
COPPERSTONE #341	88-5602				A MC 289985	
COPPERSTONE #342	88-5603				A MC 289986	
COPPERSTONE #343	89-5604				A MC 289987	
COPPERSTONE #344	89-5605				A MC 289988	
COPPERSTONE #345	89-5606				A MC 289989	
COPPERSTONE #346	89-5607				A MC 289990	
COPPERSTONE #347	89-5608				A MC 289991	
COPPERSTONE #348	89-5609				A MC 289992	
COPPERSTONE #349	89-5610				A MC 289993	
COPPERSTONE #350	89-5611				A MC 289994	
COPPERSTONE #351	89-5612				A MC 289995	
COPPERSTONE #352	89-5613				A MC 289996	
COPPERSTONE #353	89-5614				A MC 289997	
COPPERSTONE #354	89-5615				A MC 289998	
COPPERSTONE #355	89-5616				A MC 289999	
COPPERSTONE #356	89-5617				A MC 290000	
COPPERSTONE #357	89-5618				A MC 290001	
COPPERSTONE #358	89-5619				A MC 290002	
COPPERSTONE #359	89-5620				A MC 290003	
COPPERSTONE #360	89-5621				A MC 290004	
COPPERSTONE #361	89-5622				A MC 290005	
COPPERSTONE #362	89-5623				A MC 290006	
COPPERSTONE #363	89-5624				A MC 290007	
COPPERSTONE #364	89-5625				A MC 290008	
COPPERSTONE #365	89-5626				A MC 290009	
COPPERSTONE #366	89-5627				A MC 290010	
COPPERSTONE #367	89-5628				A MC 290011	
COPPERSTONE #368	89-5629				A MC 290012	
COPPERSTONE #369	89-5630				A MC 290013	
COPPERSTONE #370	89-5631				A MC 290014	
COPPERSTONE #371	89-5632				A MC 290015	

PHOENIX, ARIZONA

Aug 27 10 34 AM '93  
RECEIVED  
B.L.M. AZ STATE OFFICE

PHOENIX, ARIZONA  
9:00 A.M.  
RECEIVED  
B.L.M. AZ STATE OFFICE  
CANCELLED  
46  
92  
9-9-94 SE



EXHIBIT "A" CONTINUED

NAME OF CLAIM	ORIGINAL RECORDATION		AMENDED RECORDATION		BLM SERIAL NO.	
	BOOK	PAGE	BOOK	PAGE	SERIAL	NO.
COPPERSTONE #372	89-5633				A MC 290016	
COPPERSTONE #373	89-5634				A MC 290017	
COPPERSTONE #374	89-5635				A MC 290018	
COPPERSTONE #375	89-5636				A MC 290019	
COPPERSTONE #376	89-5637				A MC 290020	
COPPERSTONE #377	89-5638				A MC 290021	
COPPERSTONE #378	89-5639				A MC 290022	
COPPERSTONE #379	89-5640				A MC 290023	
COPPERSTONE #380	89-5641				A MC 290024	
COPPERSTONE #381	89-5642				A MC 290025	
COPPERSTONE #382	89-5643				A MC 290026	
COPPERSTONE #383	89-5644				A MC 290027	
COPPERSTONE #384	88-5645				A MC 290028	
COPPERSTONE #385	88-5646				A MC 290029	
COPPERSTONE #386	88-5647				A MC 290030	
COPPERSTONE #387	88-5648				A MC 290031	
COPPERSTONE #388	88-5649				A MC 290032	
COPPERSTONE #389	88-5650				A MC 290033	
COPPERSTONE #390	88-5651				A MC 290034	
COPPERSTONE #391	88-5652				A MC 290035	
COPPERSTONE #392	88-5653				A MC 290036	
COPPERSTONE #393	88-5654				A MC 290037	
COPPERSTONE #394	88-5655				A MC 290038	
COPPERSTONE #395	88-5656				A MC 290039	
COPPERSTONE #396	88-5657				A MC 290040	
COPPERSTONE #397	88-5658				A MC 290041	
COPPERSTONE #398	88-5659				A MC 290042	
COPPERSTONE #399	88-5660				A MC 290043	
COPPERSTONE #400	88-5661				A MC 290044	
COPPERSTONE #401	88-5662				A MC 290045	
COPPERSTONE #402	88-5663				A MC 290046	
COPPERSTONE #403	88-5664				A MC 290047	
COPPERSTONE #404	88-5665				A MC 290048	
COPPERSTONE #405	88-5666				A MC 290049	
COPPERSTONE #406	88-5668				A MC 290050	
COPPERSTONE #407	88-5669				A MC 290051	
COPPERSTONE #408	88-5670				A MC 290052	
COPPERSTONE #409	88-5671				A MC 290053	
COPPERSTONE #410	88-5672				A MC 290054	
COPPERSTONE #411	88-5673				A MC 290055	
COPPERSTONE #412	88-5674				A MC 290056	
COPPERSTONE #413	88-5675				A MC 290057	
COPPERSTONE #414	88-5676				A MC 290058	
COPPERSTONE #415	88-5677				A MC 290059	
COPPERSTONE #416	88-5678				A MC 290060	
COPPERSTONE #417	88-5679				A MC 290061	

PHOENIX, ARIZONA

Aug 27 10 34 AM '93  
RECEIVED  
B.L.M. AZ STATE OFFICE

9:00 A.M.  
PHOENIX, ARIZONA

**X**  
30  
31  
32

RECEIVED  
B.L.M. AZ STATE OFFICE

2/6/94  
46

EXHIBIT "A" CONTINUED

NAME OF CLAIM	ORIGINAL RECORDATION		AMENDED RECORDATION		BLM	
	BOOK	PAGE	BOOK	PAGE	SERIAL	NO.
COPPERSTONE #418	88-5680				A MC	290062
COPPERSTONE #419	88-5681				A MC	290063
COPPERSTONE #420	88-5682				A MC	290064
COPPERSTONE #421	88-5683				A MC	290065
COPPERSTONE #422	88-5684				A MC	290066
COPPERSTONE #423	88-5685				A MC	290067
COPPERSTONE #424	88-5686				A MC	290068
COPPERSTONE #425	88-5687				A MC	290069
COPPERSTONE #426	88-5688				A MC	290070
COPPERSTONE #427	88-5689				A MC	290071
COPPERSTONE #428	88-5690				A MC	290072
COPPERSTONE #429	88-5691				A MC	290073
COPPERSTONE #430	88-5692				A MC	290074
COPPERSTONE #431	88-5693				A MC	290075
COPPERSTONE #432	88-5694				A MC	290076
COPPERSTONE #433	88-5695				A MC	290077
COPPERSTONE #434	88-5696				A MC	290078
COPPERSTONE #435	88-5697				A MC	290079
COPPERSTONE #436	88-5698				A MC	290080
COPPERSTONE #437	88-5699				A MC	290081
COPPERSTONE #438	88-5700				A MC	290082
COPPERSTONE #439	88-5701				A MC	290083
COPPERSTONE #440	88-5702				A MC	290084
COPPERSTONE #441	88-5703				A MC	290085
COPPERSTONE #442	88-5704				A MC	290086
COPPERSTONE #443	88-5705				A MC	290087
COPPERSTONE #444	88-5706				A MC	290088
COPPERSTONE #445	88-5707				A MC	290089
COPPERSTONE #446	88-5708				A MC	290090
COPPERSTONE #447	88-5709				A MC	290091
COPPERSTONE #448	88-5710				A MC	290092
COPPERSTONE #449	88-5711				A MC	290093
COPPERSTONE #450	88-5712				A MC	290094
COPPERSTONE #451	88-5713				A MC	290095
COPPERSTONE #452	88-5714				A MC	290096
COPPERSTONE #453	88-5715				A MC	290097
COPPERSTONE #454	88-5716				A MC	290098
COPPERSTONE #455	88-5717				A MC	290099
COPPERSTONE #456	88-5718				A MC	290100
COPPERSTONE #457	88-5719				A MC	290101
COPPERSTONE #458	88-5720				A MC	290102
COPPERSTONE #459	88-5721				A MC	290103
COPPERSTONE #460	88-5722				A MC	290104
COPPERSTONE #461	88-5723				A MC	290105
COPPERSTONE #462	88-5724				A MC	290106
COPPERSTONE #463	88-5725				A MC	290107

PHOENIX, ARIZONA  
 AUG 27 10 34 AM '93  
 RECEIVED  
 B.L.M. AZ STATE OFFICE

PHOENIX, ARIZONA  
 9:00 A.M.  
 X  
 31 '92  
 CANCELLED

RECEIVED  
 B.L.M. AZ STATE OFFICE

46  
 2-9-94 SR

EXHIBIT "A" CONTINUED

NAME OF CLAIM	ORIGINAL RECORDATION		AMENDED RECORDATION		BLM	
	BOOK	PAGE	BOOK	PAGE	SERIAL	NO.
COPPERSTONE #464	88-5726				A MC 290108	*
COP 46	88-7050				A MC 291242	
COP 47	88-7051				A MC 291243	
COP 48	88-7052				A MC 291244	
COP 49	88-7053				A MC 291245	
COP 50	88-7054				A MC 291246	
COP 51	88-7055				A MC 291247	
COP 52	88-7056				A MC 291248	
COP 53	88-7057				A MC 291249	
COP 54	88-7058				A MC 291250	
COP 55	88-7059				A MC 291251	
COP 56	88-7060				A MC 291252	
COP 57	88-7061				A MC 291253	
COP 58	88-7027				A MC 291254	
COP 59	88-7028				A MC 291255	
COP 60	88-7029				A MC 291256	
COP 61	88-7030				A MC 291257	
COP 62	88-7031				A MC 291258	
COP 63	88-7032				A MC 291259	
COP 64	88-7033				A MC 291260	
COP 65	88-7034				A MC 291261	
COP 66	88-7035				A MC 291262	
COP 67	88-7036				A MC 291263	
COP 68	88-7037				A MC 291264	
COP 69	88-7038				A MC 291265	
COP 70	88-7039				A MC 291266	
COP 71	88-7040				A MC 291267	
COP 72	88-7041				A MC 291268	
COP 73	88-7042				A MC 291269	
COP 74	88-7043				A MC 291270	
COP 75	88-7044				A MC 291271	
COP 76	88-7045				A MC 291272	
COP 77	88-7046				A MC 291273	
COP 78	88-7047				A MC 291274	
COP 79	88-7048				A MC 291275	
COP 80	88-7049				A MC 291276	
COP 81	88-7000				A MC 291277	
COP 82	88-7001				A MC 291278	
COP 83	88-7002				A MC 291279	
COP 84	88-7003				A MC 291280	
COP 85	88-7004				A MC 291281	
COP 86	88-7005				A MC 291282	
COP 87	88-7006				A MC 291283	
COP 88	88-7007				A MC 291284	
COP 89	88-7008				A MC 291285	
COP 90	88-7009				A MC 291286	

PHOENIX, ARIZONA

RECEIVED  
BLM, AZ STATE OFFICE  
AUG 27 10 34 AM '93

RECEIVED  
BLM, AZ STATE OFFICE  
AUG 31 '93  
9:00 A.M.  
PHOENIX, ARIZONA  
CANCELLED

46  
2/8/94 SR

EXHIBIT "A" CONTINUED

NAME OF CLAIM	ORIGINAL RECORDATION		AMENDED RECORDATION		BLM SERIAL NO.	
	BOOK	PAGE	BOOK	PAGE	SERIAL	NO.
COP 91	88-7010				A MC	291287
COP 92	88-7011				A MC	291288
COP 93	88-7012				A MC	291289
COP 94	88-7013				A MC	291290
COP 95	88-7014				A MC	291291
COP 96	88-7015				A MC	291292
COP 97	88-7016				A MC	291293
COP 98	88-7017				A MC	291294
COP 99	88-7018				A MC	291295
COP 100	88-7019				A MC	291296
COP 116	88-7020				A MC	291297
COP 117	88-7021				A MC	291298
COP 118	88-7022				A MC	291299
COP 119	88-7023				A MC	291300
COP 120	88-7024				A MC	291301
COP 121	88-7025				A MC	291302
COP 122	88-7026				A MC	291303
COP 123	88-6990				A MC	291304
COP 124	88-6991				A MC	291305
COP 125	88-6992				A MC	291306
COP 126	88-6993				A MC	291307
COP 127	88-6994				A MC	291308
COP 128	88-6995				A MC	291309
COP 129	88-6996				A MC	291310
COP 130	88-6997				A MC	291311
COP 131	88-6998				A MC	291312
COP 132	88-6999				A MC	291313

RECEIVED  
 B.L.N. AZ STATE OFFICE  
 AUG 27 10 34 AM '93  
 PHOENIX, ARIZONA

LAND MANAGEMENT DEPARTMENT  
 CONRUS MINERALS COMPANY  
 100 EAST WASHINGTON AVENUE  
 PHOENIX, ARIZONA 85001-3000

9:00 AM  
 PHOENIX, ARIZONA

RECEIVED  
 B.L.N. AZ STATE OFFICE  
 CANCELLED  
 JUL 31 1992

27 *Bof*

UNITED STATES  
DEPARTMENT OF THE INTERIOR  
BUREAU OF LAND MANAGEMENT

RECEIPT AND ACCOUNTING ADVICE

NO. 2044744 04

RS/AZ 08/27/93

Subject: CLAIM RENTAL FEE 1993 & 1994 (481) 2 23 13 96,200.00

Applicant:  
THE PATCH LIVING TRUST  
6850 N. 86TH ST.  
SCOTTSDALE, AZ 85250

Remitter: SAME - CK #1524

Assignor:

LEASE MANAGEMENT DATA  NEW  UPDATE  PAYMENT

ORIGINAL SERIAL NO.	ASG.	TYPE	ST.	CTY.	FUND SYMBOL	ACRES/UNITS	RATE
VMC 88612, ET AL							

AMOUNT	ANV. DATE	EXP. DATE	BILL CYC.	S/C	DISTRICT	NEXT BILL	MISC. DATA	U of M	ACTUAL UNITS

ASSIGNMENT SERIAL NO.	ASG.	TYPE	ST.	CTY.	FUND SYMBOL	ACRES/UNITS	RATE

AMOUNT	ANV. DATE	EXP. DATE	BILL CYC.	S/C	DISTRICT	NEXT BILL	MISC. DATA	U of M	ACTUAL UNITS

APPLY REMITTANCE

ACTION	FUND SYMBOL	CTY.	AMOUNT
FILING FEE			
RENTAL			
UNEARNED			
REFUND			
TOTAL			
AMOUNT DUE			

Remarks:

BY:

DATE:

FOR MMS USE ONLY

- Lease in Escrow?
- KGS?
- Auto Escalates?
- Auto Renew?

- Of Interest?
- Operating Rights?
- Operator
- Bond Filed?

BILLEE NUMBER	FOREST REFUGE
OCS SECTION CODE	

RECORDED AT THE  
REQUEST OF

When recorded, mail \_\_\_\_\_

CYPRUS COPPERSTONE GOLD CORP.  
9100 East Mineral Circle  
P. O. Box 3299  
Englewood, Colorado 80155

Attention: Land Management Dept.



92- 3655  
RECORDED  
IN OFFICIAL RECORDS  
OF LA PAZ COUNTY ARIZONA

JUL 10 2 47 PM '92

LOIS K. HESSE  
COUNTY RECORDER

RF	13+
CO. SUR.	4 +
ST. SUR.	5 +
P+H	1 +
TOTAL FEE	23
PRETS	1-05-13

This Space Reserved for Recording Information

AFFIDAVIT OF PERFORMANCE OF ANNUAL WORK - ARIZONA

	88612	98957	164418
STATE OF ARIZONA )	91283	105953	220648
COUNTY OF LA PAZ )	SS. 95246	108058	289984
	98423	144884	291242 Sr

George Burns, being duly sworn, deposes and says that he is a citizen of the United States and more than eighteen years of age, resides at 3043 Tomahawk Drive, Lake Havasu City, Arizona 86403, is personally acquainted with the mining claims described in Exhibit "A" attached hereto, situated in the Plamosa Mining District, La Paz County, Arizona.

The location of the claims by Township, Range, and Section, the book and page numbers wherein the original or latest amended location for each claim is recorded and the Bureau of Land Management serial numbers are shown on Exhibit "A", attached.

That between the 1st day of September, 1991 and June 15, 1992 at least \$48,100.00 worth of work and improvements were done and performed upon said claims, not including the location work of said claims, for the assessment year ending September 1, 1992. Such work and improvements were made by and at the expense of Cyprus Copperstone Gold Corporation, owner and/or lessee of said claims, for the purpose of complying with the laws of the United States pertaining to assessment or annual work, the same being as follows, to wit:

ACTUAL MINING: CYPRUS COPPERSTONE GOLD CORPORATION  
9100 EAST MINERAL CIRCLE  
P. O. BOX 3299  
ENGLEWOOD, COLORADO 80155

The Affiant is duly authorized by Cyprus Copperstone Gold Corporation to make this Affidavit.

George Burns  
George Burns  
P. O. Box 3299  
9100 East Mineral Circle  
Englewood, Colorado 80155



Attention: Land Management Department

ARIZONA  
PHOENIX, ARIZONA  
8:00 AM

JUL 31 1992

RECEIVED  
BLM AZ STATE OFFICE

STATE OF ARIZONA )  
 ) ss.  
COUNTY OF LA PAZ )

The foregoing instrument was acknowledged before me this 29<sup>th</sup> day of June, 1992, by George Burns on behalf of Cyprus Copperstone Gold Corporation.

IN WITNESS WHEREOF, I have hereunto set my hand and affixed my notary seal the day and year first above written.

Mary J. Swartzmiller  
Notary Public

896 Deepwater Dr. SEAL  
Glendale, Arizona City # 286403  
Address

My Commission expires: June 15, 1995

9:00 A.M.  
PHOENIX, ARIZONA

RECEIVED  
JUL 31 '92  
B.L.M. AZ STATE OFFICE

Attached to and made a part of that certain Affidavit of Performance of Annual Work dated the 29<sup>th</sup> day of June, 1992, covering the following unpatented lode mining claims located in all or portions of Section 23, Township 6 North, Range 14 West; Sections 6, 7, 8, 9, 10, 15, 16, 17, 18, 19, 20, 21 and 22, Township 6 North, Range 19 West; Sections 1, 2, 10, 11, 12, 13, 14, 22, 23, 24, 25, 26 and 27, Township 6 North, Range 20 West; Sections 24, 25 and 36, Township 7 North, Range 20 West; and Section 19, Township 7 North, Range 19 West, Gila and Salt River Principal Meridian, and Plamosa Mining District, County of La Paz, State of Arizona.

NAME OF CLAIM	ORIGINAL RECORDATION		AMENDED RECORDATION		BLM SERIAL NO.	
	BOOK	PAGE	BOOK	PAGE	SERIAL	NO.
COPPERSTONE # 15	1129	627	86-2314		A MC 088612	
COPPERSTONE # 16	1129	630	86-2315		A MC 088613	
COPPERSTONE # 17	1129	632	86-2316		A MC 088614	
COPPERSTONE # 1	1128	65	86-2300		A MC 091283	
COPPERSTONE # 2	1128	66	86-2301		A MC 091284	
COPPERSTONE # 3	1128	67	86-2302		A MC 091285	
COPPERSTONE # 4	1128	68	86-2303		A MC 091286	
COPPERSTONE # 5	1128	69	86-2304		A MC 091287	
COPPERSTONE # 6	1128	70	86-2305		A MC 091288	
COPPERSTONE # 7	1128	72	86-2306		A MC 091289	
COPPERSTONE # 8	1128	73	86-2307		A MC 091290	
COPPERSTONE # 9	1128	74	86-2308		A MC 091291	
COPPERSTONE # 10	1128	75	86-2309		A MC 091292	
COPPERSTONE # 11	1128	76	86-2310		A MC 091293	
COPPERSTONE # 12	1128	77	86-2311		A MC 091294	
COPPERSTONE # 13	1128	78	86-2312		A MC 091295	
COPPERSTONE # 14	1128	80	86-2313		A MC 091296	
COPPERSTONE # 18	1131	294	86-2317		A MC 095246	
COPPERSTONE # 19	1131	297	86-2318		A MC 095247	
COPPERSTONE # 20	1131	298	86-2319		A MC 095248	
COPPERSTONE # 21	1131	299	86-2320		A MC 095249	
COPPERSTONE # 22	1131	300	86-2321		A MC 095250	
COPPERSTONE # 23	1131	301	86-2322		A MC 095251	
COPPERSTONE # 24	1131	302	86-2323		A MC 095252	
COPPERSTONE # 25	1131	303	86-2324		A MC 095253	
COPPERSTONE # 26	1131	304	86-2325		A MC 095254	
COPPERSTONE # 27	1131	307	86-2326		A MC 095255	
COPPERSTONE # 28	1131	308	86-2327		A MC 095256	
COPPERSTONE # 29	1131	309	86-2328		A MC 095257	
COPPERSTONE # 30	1151	145	86-2329		A MC 098423	
COPPERSTONE # 31	1151	148	86-2330		A MC 098424	
COPPERSTONE # 32	1151	149	86-2331		A MC 098425	
COPPERSTONE # 33	1151	150	86-2332		A MC 098426	
COPPERSTONE # 34	1151	151	86-2333		A MC 098427	
COPPERSTONE # 35	1151	152	86-2334		A MC 098428	
COPPERSTONE # 36	1151	153	86-2335		A MC 098429	
COPPERSTONE # 37	1151	154	86-2336		A MC 098430	
COPPERSTONE # 38	1151	155	86-2337		A MC 098431	
COPPERSTONE # 39	1151	156	86-2338		A MC 098432	
COPPERSTONE # 40	1151	157	86-2339		A MC 098433	

9-60 A.M.  
 PHOENIX, ARIZONA



NAME OF CLAIM	ORIGINAL RECORDATION		AMENDED RECORDATION		BLM SERIAL NO.	
	BOOK	PAGE	BOOK	PAGE	SERIAL	NO.
COPPERSTONE # 41	1152	181	86-2340		A MC	098957
COPPERSTONE # 42	1152	183	86-2341		A MC	098958
COPPERSTONE # 43	1152	185	86-2342		A MC	098959
COPPERSTONE # 44	1152	187	86-2343		A MC	098960
COPPERSTONE # 45	1152	189	86-2344		A MC	098961
COPPERSTONE # 46	1152	191	86-2345		A MC	098962
COPPERSTONE # 47	1152	193	86-2346		A MC	098963
COPPERSTONE # 48	1152	195	86-2347		A MC	098964
COPPERSTONE # 49	1152	197	86-2348		A MC	098965
COPPERSTONE # 50	1152	199	86-2349		A MC	098966
COPPERSTONE # 51	1152	201	86-2350		A MC	098967
COPPERSTONE # 52	1152	203	86-2351		A MC	098968
COPPERSTONE # 53	1152	205	86-2352		A MC	098969
COPPERSTONE # 54	1152	763	86-2353		A MC	098970
COPPERSTONE # 55	1152	765	86-2354		A MC	098971
COPPERSTONE # 56	1152	767	86-2355		A MC	098972
COPPERSTONE # 57	1152	769	86-2356		A MC	098973
COPPERSTONE # 58	1152	771	86-2357		A MC	098974
COPPERSTONE # 59	1152	773	86-2358		A MC	098975
COPPERSTONE # 60	1152	775	86-2359		A MC	098976
COPPERSTONE # 61	1152	777	86-2360		A MC	098977
COPPERSTONE # 62	1152	779	86-2361		A MC	098978
COPPERSTONE # 63	1152	781	86-2362		A MC	098979
IRON REEF #1	1168	69			A MC	105953
IRON REEF #2	1168	72			A MC	105954
IRON REEF #3	1168	74			A MC	105955
IRON REEF #4	1168	76			A MC	105956
IRON REEF #5	1168	78			A MC	105957
IRON REEF #6	1168	80			A MC	105958
IRON REEF #7	1168	82			A MC	105959
IRON REEF #8	1168	84			A MC	105960
IRON REEF #9	1168	86			A MC	105961
IRON REEF #10	1168	88			A MC	105962
COPPERSTONE # 64	1173	716	86-2363		A MC	108058
COPPERSTONE # 65	1173	719	86-2364		A MC	108059
COPPERSTONE 101	1254	76	86-2365		A MC	144884
COPPERSTONE 102	1254	79	86-2366		A MC	144885
COPPERSTONE 103	1254	81	86-2367		A MC	144886
COPPERSTONE 104	1254	83	86-2368		A MC	144887
COPPERSTONE 105	1254	85	86-2369		A MC	144888
COPPERSTONE 106	1254	87	86-2370		A MC	144889
COPPERSTONE 107	1254	89	86-2371		A MC	144890
COPPERSTONE 108	1254	91	86-2372		A MC	144891
COPPERSTONE 109	1254	93	86-2373		A MC	144892
COPPERSTONE 110	1254	95	86-2374		A MC	144893
COPPERSTONE 111	1254	97	86-2375		A MC	144894

3:00 A.M.  
 PHOENIX, ARIZONA

EXHIBIT "A" CONTINUED

NAME OF CLAIM	ORIGINAL RECORDATION		AMENDED RECORDATION		BLM SERIAL NO.	
	BOOK	PAGE	BOOK	PAGE	SERIAL	NO.
COPPERSTONE 112	1254	99	86-2376		A MC 144895	
COPPERSTONE 113	1254	101	86-2377		A MC 144896	
COPPERSTONE 114	1254	103	86-2378		A MC 144897	
COPPERSTONE 115	1254	105	86-2379		A MC 144898	
COPPERSTONE 116A	1254	107	86-2380		A MC 144899	
COPPERSTONE 117	1254	109	86-2381		A MC 144900	
COPPERSTONE 118	1254	111	86-2382		A MC 144901	
COPPERSTONE 119	1254	113	86-2383		A MC 144902	
COPPERSTONE 120	1254	115	86-2384		A MC 144903	
COPPERSTONE 122	1254	119	86-2385		A MC 144905	
COPPERSTONE 123	1254	121	86-2386		A MC 144906	
COPPERSTONE 124	1254	123	86-2387		A MC 144907	
COPPERSTONE 125	1254	125	86-2388		A MC 144908	
COPPERSTONE 126	1254	127	86-2389		A MC 144909	
COPPERSTONE 127	1254	129	86-2390		A MC 144910	
COPPERSTONE 129	1254	133	86-2391		A MC 144912	
COPPERSTONE 130	1254	135	86-2392		A MC 144913	
COPPERSTONE 131	1254	137	86-2393		A MC 144914	
COPPERSTONE 132	1254	139	86-2394		A MC 144915	
COPPERSTONE 133	1254	141	86-2395		A MC 144916	
COPPERSTONE 134	1254	143	86-2396		A MC 144917	
COPPERSTONE 136	1254	147	86-2397		A MC 144919	
COPPERSTONE 137	1254	149	86-2398		A MC 144920	
COPPERSTONE 138	1254	151	86-2399		A MC 144921	
COPPERSTONE 139	1254	153	86-2400		A MC 144922	
COPPERSTONE 140	1254	155	86-2401		A MC 144923	
COPPERSTONE 141	1254	157	86-2402		A MC 144924	
COPPERSTONE 142	1254	159	86-2403		A MC 144925	
COPPERSTONE 143	1254	161	86-2404		A MC 144926	
COPPERSTONE 144	1254	163	86-2405		A MC 144927	
COPPERSTONE 145	1254	165	86-2406		A MC 144928	
COPPERSTONE 146	1254	167	86-2407		A MC 144929	
COPPERSTONE 147	1254	169	86-2408		A MC 144930	
COPPERSTONE 148	1254	171	86-2409		A MC 144931	
COPPERSTONE 149	1254	173	86-2410		A MC 144932	
COPPERSTONE 150	1254	175	86-2411		A MC 144933	
COPPERSTONE 151	1254	177	86-2412		A MC 144934	
COPPERSTONE 152	1254	179	86-2413		A MC 144935	
COPPERSTONE 153	1254	181	86-2414		A MC 144936	
COPPERSTONE 154	1254	183	86-2415		A MC 144937	
COPPERSTONE 155	1254	185	86-2416		A MC 144938	
COPPERSTONE 156	1254	187	86-2417		A MC 144939	
COPPERSTONE 157	1254	189	86-2418		A MC 144940	
COPPERSTONE 158	1254	191	86-2419		A MC 144941	
COPPERSTONE 159	1254	193	86-2420		A MC 144942	
COPPERSTONE 160	1254	195	86-2421		A MC 144943	

9:00 A.M.  
PHOENIX, ARIZONA

Jul 31 '92

RECEIVED  
BLM AZ STATE OFFICE

79

EXHIBIT "A" CONTINUED

NAME OF CLAIM	ORIGINAL RECORDATION		AMENDED RECORDATION		BLM SERIAL NO.	
	BOOK	PAGE	BOOK	PAGE	SERIAL	NO.
COPPERSTONE 161 ✓	1254	197	86-2422		A MC 144944	✓
COPPERSTONE 162	1276	349	86-2423		A MC 164418	✓
COPPERSTONE 163	1276	355	86-2424		A MC 164419	✓
COPPERSTONE 164	1276	357	86-2425		A MC 164420	✓
COPPERSTONE 165	1276	359	86-2426		A MC 164421	✓
COPPERSTONE 166	1276	361	86-2427		A MC 164422	✓
COPPERSTONE 167	1276	363	86-2428		A MC 164423	✓
COPPERSTONE 168	1276	365	86-2429		A MC 164424	✓
COPPERSTONE 169	1276	367	86-2430		A MC 164425	✓
COPPERSTONE 170	1276	369	86-2431		A MC 164426	✓
COPPERSTONE 171	1276	371	86-2432		A MC 164427	✓
COPPERSTONE 172A	1276	373	86-2433		A MC 164428	✓
COPPERSTONE 183A	1276	395	86-2434		A MC 164439	✓
COPPERSTONE 184	1276	397	86-2435		A MC 164440	✓
COPPERSTONE 185	1276	398	86-2436		A MC 164441	✓
COPPERSTONE 186	1276	400	86-2437		A MC 164442	✓
COPPERSTONE 187	1276	402	86-2438		A MC 164443	✓
COPPERSTONE 188	1276	404	86-2439		A MC 164444	✓
COPPERSTONE 189	1276	406	86-2440		A MC 164445	✓
COPPERSTONE 190	1276	408	86-2441		A MC 164446	✓
COPPERSTONE 191	1276	410	86-2442		A MC 164447	✓
COPPERSTONE 192A	1276	412	86-2443		A MC 164448	✓
COPPERSTONE 210	1276	448	86-2444		A MC 164466	✓
COPPERSTONE 211	1276	450	86-2445		A MC 164467	✓
COPPERSTONE 212	1276	452	86-2446		A MC 164468	✓
COPPERSTONE 213	1276	454	86-2447		A MC 164469	✓
COPPERSTONE 214	1276	456	86-2448		A MC 164470	✓
COPPERSTONE 215	1276	458	86-2449		A MC 164471	✓
COPPERSTONE 216	1276	460	86-2450		A MC 164472	✓
COPPERSTONE 217	1276	462	86-2451		A MC 164473	✓
COPPERSTONE 218	1276	464	86-2452		A MC 164474	✓
COPPERSTONE 219	1276	466	86-2453		A MC 164475	✓
COPPERSTONE 220	1276	468	86-2454		A MC 164476	✓
COPPERSTONE 221	1276	470	86-2455		A MC 164477	✓
COPPERSTONE 222	1276	472	86-2456		A MC 164478	✓
COPPERSTONE 223	1276	474	86-2457		A MC 164479	✓
COPPERSTONE 224	1276	476	86-2458		A MC 164480	✓
COPPERSTONE 225	1276	478	86-2459		A MC 164481	✓
COPPERSTONE 226	1276	480	86-2460		A MC 164482	✓
COPPERSTONE 227	1276	482	86-2461		A MC 164483	✓
COPPERSTONE 228	1276	484	86-2462		A MC 164484	✓
COPPERSTONE 229	1276	486	86-2463		A MC 164485	✓
COPPERSTONE 230	1276	488	86-2464		A MC 164486	✓
COPPERSTONE 231	1276	490	86-2465		A MC 164487	✓
COPPERSTONE 232	1276	492	86-2466		A MC 164488	✓
COPPERSTONE 233	1276	494	86-2467		A MC 164489	✓

9:00 A.M.  
PHOENIX, ARIZONA

JUL 31 '92

RECEIVED  
BLM, AZ STATE OFFICE

79

EXHIBIT "A" CONTINUED

NAME OF CLAIM	ORIGINAL RECORDATION		AMENDED RECORDATION		BLM SERIAL NO.	
	BOOK	PAGE	BOOK	PAGE	SERIAL	NO.
COPPERSTONE 234	1276	496	86-2468		A MC	164490
COPPERSTONE 235	1276	498	86-2469		A MC	164491
COPPERSTONE 236	1276	500	86-2470		A MC	164492
COPPERSTONE 237	1276	502	86-2471		A MC	164493
COPPERSTONE 238	1276	504	86-2472		A MC	164494
COPPERSTONE 239	1276	506	86-2473		A MC	164495
COPPERSTONE 240	1276	508	86-2474		A MC	164496
COPPERSTONE 241	1276	510	86-2475		A MC	164497
COPPERSTONE 242	1276	512	86-2476		A MC	164498
COPPERSTONE 243	1276	514	86-2477		A MC	164499
COPPERSTONE 244	1276	516	86-2478		A MC	164500
COPPERSTONE 245	1276	518	86-2479		A MC	164501
COPPERSTONE 246	1276	520	86-2480		A MC	164502
COPPERSTONE 247	1276	522	86-2481		A MC	164503
COPPERSTONE 248	1276	524	86-2482		A MC	164504
COPPERSTONE 249	1276	526	86-2483		A MC	164505
COPPERSTONE 250	1276	528	86-2484		A MC	164506
COPPERSTONE 251	1276	530	86-2485		A MC	164507
COPPERSTONE 252	1276	532	86-2486		A MC	164508
COPPERSTONE 253	1276	534	86-2487		A MC	164509
COPPERSTONE 254	1276	536	86-2488		A MC	164510
COPPERSTONE 255	1276	538	86-2489		A MC	164511
COPPERSTONE 256	1276	540	86-2490		A MC	164512
COPPERSTONE 257	1276	542	86-2491		A MC	164513
COPPERSTONE 258	1276	544	86-2492		A MC	164514
COPPERSTONE 259	1276	546	86-2493		A MC	164515
COPPERSTONE 260	1276	548	86-2494		A MC	164516
COPPERSTONE 261	1276	550	86-2495		A MC	164517
COPPERSTONE 262	1276	552	86-2496		A MC	164518
COPPERSTONE 263	1276	554	86-2497		A MC	164519
COPPERSTONE 264	1276	556	86-2498		A MC	164520
COPPERSTONE 265	1276	558	86-2499		A MC	164521
COPPERSTONE 266	1276	560	86-2500		A MC	164522
COPPERSTONE 267	1276	562	86-2501		A MC	164523
COPPERSTONE 268	1276	564	86-2502		A MC	164524
COPPERSTONE 269	1276	566	86-2503		A MC	164525
COPPERSTONE 270	1276	568	86-2504		A MC	164526
COPPERSTONE 271	1276	570	86-2505		A MC	164527
COPPERSTONE 272	1276	572	86-2506		A MC	164528
COPPERSTONE 273	1276	574	86-2507		A MC	164529
COPPERSTONE 274	1276	576	86-2508		A MC	164530
COPPERSTONE 275	1276	578	86-2509		A MC	164531
COPPERSTONE 276	1276	580	86-2510		A MC	164532
COPPERSTONE 277	1276	582	86-2511		A MC	164533
COPPERSTONE 278	1276	584	86-2512		A MC	164534
COPPERSTONE 279	1276	586	86-2513		A MC	164535

9:00 A.M.  
PHOENIX, ARIZONA

JUL 31 '92

RECEIVED  
BLM, AZ STATE OFFICE

EXHIBIT "A" CONTINUED

NAME OF CLAIM	ORIGINAL RECORDATION		AMENDED RECORDATION		BLM SERIAL NO.	
	BOOK	PAGE	BOOK	PAGE	SERIAL	NO.
COPPERSTONE 280	1276	588	86-2514		A MC	164536
COPPERSTONE 281	1276	590	86-2515		A MC	164537
COPPERSTONE 282	1276	592	86-2516		A MC	164538
COPPERSTONE 283	1276	594	86-2517		A MC	164539
COPPERSTONE 284	1276	596	86-2518		A MC	164540
COPPERSTONE 285	1276	598	86-2519		A MC	164541
COPPERSTONE 286	1276	600	86-2520		A MC	164542
COPPERSTONE 287	1276	602	86-2521		A MC	164543
COPPERSTONE 288	1276	604	86-2522		A MC	164544
COPPERSTONE 289	1276	606	86-2523		A MC	164545
COPPERSTONE 290	1276	608	86-2524		A MC	164546
COPPERSTONE 291	1276	610	86-2525		A MC	164547
COPPERSTONE 292	1276	612	86-2526		A MC	164548
COPPERSTONE 293	1276	614	86-2527		A MC	164549
COPPERSTONE 294	1276	616	86-2528		A MC	164550
COPPERSTONE 295	1276	618	86-2529		A MC	164551
COPPERSTONE 296	1276	620	86-2530		A MC	164552
COPPERSTONE 297	1276	622	86-2531		A MC	164553
COPPERSTONE 298	1276	624	86-2532		A MC	164554
COPPERSTONE 299	1276	626	86-2533		A MC	164555
COPPERSTONE 300	1276	628	86-2534		A MC	164556
COPPERSTONE 301	1276	630	86-2535		A MC	164557
COPPERSTONE 302	1276	632	86-2536		A MC	164558
COPPERSTONE 303	1276	634	86-2537		A MC	164559
COPPERSTONE 304	1276	636	86-2538		A MC	164560
COPPERSTONE 305	1276	638	86-2539		A MC	164561
COPPERSTONE 306	1276	640	86-2540		A MC	164562
COPPERSTONE 307	1276	642	86-2541		A MC	164563
COPPERSTONE 308	1276	644	86-2542		A MC	164564
COPPERSTONE 309	1276	646	86-2543		A MC	164565
COPPERSTONE 310	1276	648	86-2544		A MC	164566
COPPERSTONE 311	1276	650	86-2545		A MC	164567
COPPERSTONE 312	1276	652	86-2546		A MC	164568
COPPERSTONE 313	1276	654	86-2547		A MC	164569
COPPERSTONE 314	1276	656	86-2548		A MC	164570
COPPERSTONE 315	1276	658	86-2549		A MC	164571
COPPERSTONE 316	84-002461		86-2550		A MC	220648
COPPERSTONE 317	84-002460		86-2551		A MC	220649
COPPERSTONE 318	84-002462		86-2552		A MC	220650
COPPERSTONE 319	84-002463		86-2553		A MC	220651
COPPERSTONE 320	84-002464		86-2554		A MC	220652
COPPERSTONE 321	84-002465		86-2555		A MC	220653
COPPERSTONE 322	84-002466		86-2556		A MC	220654
COPPERSTONE 323	84-002467		86-2557		A MC	220655
COPPERSTONE 324	84-002468		86-2558		A MC	220656
COPPERSTONE 325	84-002469		86-2559		A MC	220657

RECEIVED  
 BLM, AZ STATE OFFICE  
 JUL 31 '92  
 9:00 A.M.  
 PHOENIX, ARIZONA

EXHIBIT "A" CONTINUED

NAME OF CLAIM	ORIGINAL RECORDATION		AMENDED RECORDATION		BLM SERIAL NO.	
	BOOK	PAGE	BOOK	PAGE	SERIAL	NO.
COPPERSTONE 326	84-002470		86-2560		A MC 220658	
COPPERSTONE 327	84-002471		86-2561		A MC 220659	
COPPERSTONE 328	84-002472		86-2562		A MC 220660	
COPPERSTONE 329	86-4548				A MC 260459	
COPPERSTONE 330	86-4549				A MC 260460	
COPPERSTONE 331	86-4550				A MC 260461	
COPPERSTONE 332	86-4551				A MC 260462	
COPPERSTONE 333	86-4552				A MC 260463	
COPPERSTONE 334	86-4553				A MC 260464	
COPPERSTONE 335	86-4554				A MC 260465	
COPPERSTONE 336	86-4555				A MC 260466	
COPPERSTONE 337	86-4556				A MC 260467	
COPPERSTONE 338	86-4557				A MC 260468	
COPPERSTONE 339	86-4558				A MC 260469	
COPPERSTONE #340	88-5667				A MC 289984	
COPPERSTONE #341	88-5602				A MC 289985	
COPPERSTONE #342	88-5603				A MC 289986	
COPPERSTONE #343	89-5604				A MC 289987	
COPPERSTONE #344	89-5605				A MC 289988	
COPPERSTONE #345	89-5606				A MC 289989	
COPPERSTONE #346	89-5607				A MC 289990	
COPPERSTONE #347	89-5608				A MC 289991	
COPPERSTONE #348	89-5609				A MC 289992	
COPPERSTONE #349	89-5610				A MC 289993	
COPPERSTONE #350	89-5611				A MC 289994	
COPPERSTONE #351	89-5612				A MC 289995	
COPPERSTONE #352	89-5613				A MC 289996	
COPPERSTONE #353	89-5614				A MC 289997	
COPPERSTONE #354	89-5615				A MC 289998	
COPPERSTONE #355	89-5616				A MC 289999	
COPPERSTONE #356	89-5617				A MC 290000	
COPPERSTONE #357	89-5618				A MC 290001	
COPPERSTONE #358	89-5619				A MC 290002	
COPPERSTONE #359	89-5620				A MC 290003	
COPPERSTONE #360	89-5621				A MC 290004	
COPPERSTONE #361	89-5622				A MC 290005	
COPPERSTONE #362	89-5623				A MC 290006	
COPPERSTONE #363	89-5624				A MC 290007	
COPPERSTONE #364	89-5625				A MC 290008	
COPPERSTONE #365	89-5626				A MC 290009	
COPPERSTONE #366	89-5627				A MC 290010	
COPPERSTONE #367	89-5628				A MC 290011	
COPPERSTONE #368	89-5629				A MC 290012	
COPPERSTONE #369	89-5630				A MC 290013	
COPPERSTONE #370	89-5631				A MC 290014	
COPPERSTONE #371	89-5632				A MC 290015	

9:00 A.M.  
PHOENIX, ARIZONA

JUL 31 '92

RECEIVED  
BLM, AZ STATE OFFICE

73

EXHIBIT "A" CONTINUED

NAME OF CLAIM	ORIGINAL RECORDATION		AMENDED RECORDATION		BLM SERIAL NO.	
	BOOK	PAGE	BOOK	PAGE	SERIAL	NO.
COPPERSTONE #372	89-5633				A MC 290016	
COPPERSTONE #373	89-5634				A MC 290017	
COPPERSTONE #374	89-5635				A MC 290018	
COPPERSTONE #375	89-5636				A MC 290019	
COPPERSTONE #376	89-5637				A MC 290020	
COPPERSTONE #377	89-5638				A MC 290021	
COPPERSTONE #378	89-5639				A MC 290022	
COPPERSTONE #379	89-5640				A MC 290023	
COPPERSTONE #380	89-5641				A MC 290024	
COPPERSTONE #381	89-5642				A MC 290025	
COPPERSTONE #382	89-5643				A MC 290026	
COPPERSTONE #383	89-5644				A MC 290027	
COPPERSTONE #384	88-5645				A MC 290028	
COPPERSTONE #385	88-5646				A MC 290029	
COPPERSTONE #386	88-5647				A MC 290030	
COPPERSTONE #387	88-5648				A MC 290031	
COPPERSTONE #388	88-5649				A MC 290032	
COPPERSTONE #389	88-5650				A MC 290033	
COPPERSTONE #390	88-5651				A MC 290034	
COPPERSTONE #391	88-5652				A MC 290035	
COPPERSTONE #392	88-5653				A MC 290036	
COPPERSTONE #393	88-5654				A MC 290037	
COPPERSTONE #394	88-5655				A MC 290038	
COPPERSTONE #395	88-5656				A MC 290039	
COPPERSTONE #396	88-5657				A MC 290040	
COPPERSTONE #397	88-5658				A MC 290041	
COPPERSTONE #398	88-5659				A MC 290042	
COPPERSTONE #399	88-5660				A MC 290043	
COPPERSTONE #400	88-5661				A MC 290044	
COPPERSTONE #401	88-5662				A MC 290045	
COPPERSTONE #402	88-5663				A MC 290046	
COPPERSTONE #403	88-5664				A MC 290047	
COPPERSTONE #404	88-5665				A MC 290048	
COPPERSTONE #405	88-5666				A MC 290049	
COPPERSTONE #406	88-5668				A MC 290050	
COPPERSTONE #407	88-5669				A MC 290051	
COPPERSTONE #408	88-5670				A MC 290052	
COPPERSTONE #409	88-5671				A MC 290053	
COPPERSTONE #410	88-5672				A MC 290054	
COPPERSTONE #411	88-5673				A MC 290055	
COPPERSTONE #412	88-5674				A MC 290056	
COPPERSTONE #413	88-5675				A MC 290057	
COPPERSTONE #414	88-5676				A MC 290058	
COPPERSTONE #415	88-5677				A MC 290059	
COPPERSTONE #416	88-5678				A MC 290060	
COPPERSTONE #417	88-5679				A MC 290061	

9:00 A.M.  
PHOENIX, ARIZONA

JUL 31 '92

RECEIVED  
BLM AZ STATE OFFICE

EXHIBIT "A" CONTINUED

NAME OF CLAIM	ORIGINAL RECORDATION		AMENDED RECORDATION		BLM SERIAL NO.	
	BOOK	PAGE	BOOK	PAGE	SERIAL	NO.
COPPERSTONE #418	88-5680				A MC	290062
COPPERSTONE #419	88-5681				A MC	290063
COPPERSTONE #420	88-5682				A MC	290064
COPPERSTONE #421	88-5683				A MC	290065
COPPERSTONE #422	88-5684				A MC	290066
COPPERSTONE #423	88-5685				A MC	290067
COPPERSTONE #424	88-5686				A MC	290068
COPPERSTONE #425	88-5687				A MC	290069
COPPERSTONE #426	88-5688				A MC	290070
COPPERSTONE #427	88-5689				A MC	290071
COPPERSTONE #428	88-5690				A MC	290072
COPPERSTONE #429	88-5691				A MC	290073
COPPERSTONE #430	88-5692				A MC	290074
COPPERSTONE #431	88-5693				A MC	290075
COPPERSTONE #432	88-5694				A MC	290076
COPPERSTONE #433	88-5695				A MC	290077
COPPERSTONE #434	88-5696				A MC	290078
COPPERSTONE #435	88-5697				A MC	290079
COPPERSTONE #436	88-5698				A MC	290080
COPPERSTONE #437	88-5699				A MC	290081
COPPERSTONE #438	88-5700				A MC	290082
COPPERSTONE #439	88-5701				A MC	290083
COPPERSTONE #440	88-5702				A MC	290084
COPPERSTONE #441	88-5703				A MC	290085
COPPERSTONE #442	88-5704				A MC	290086
COPPERSTONE #443	88-5705				A MC	290087
COPPERSTONE #444	88-5706				A MC	290088
COPPERSTONE #445	88-5707				A MC	290089
COPPERSTONE #446	88-5708				A MC	290090
COPPERSTONE #447	88-5709				A MC	290091
COPPERSTONE #448	88-5710				A MC	290092
COPPERSTONE #449	88-5711				A MC	290093
COPPERSTONE #450	88-5712				A MC	290094
COPPERSTONE #451	88-5713				A MC	290095
COPPERSTONE #452	88-5714				A MC	290096
COPPERSTONE #453	88-5715				A MC	290097
COPPERSTONE #454	88-5716				A MC	290098
COPPERSTONE #455	88-5717				A MC	290099
COPPERSTONE #456	88-5718				A MC	290100
COPPERSTONE #457	88-5719				A MC	290101
COPPERSTONE #458	88-5720				A MC	290102
COPPERSTONE #459	88-5721				A MC	290103
COPPERSTONE #460	88-5722				A MC	290104
COPPERSTONE #461	88-5723				A MC	290105
COPPERSTONE #462	88-5724				A MC	290106
COPPERSTONE #463	88-5725				A MC	290107

9:00 A.M.  
PHOENIX, ARIZONA

JUL 31 '92

RECEIVED  
BLM, AZ STATE OFFICE



EXHIBIT "A" CONTINUED

NAME OF CLAIM	ORIGINAL RECORDATION		AMENDED RECORDATION		BLM SERIAL NO.	
	BOOK	PAGE	BOOK	PAGE	SERIAL	NO.
COPPERSTONE #464 ✓	88-5726				A MC 290108	✓
COP 46	88-7050				A MC 291242	✓
COP 47	88-7051				A MC 291243	✓
COP 48	88-7052				A MC 291244	✓
COP 49	88-7053				A MC 291245	✓
COP 50	88-7054				A MC 291246	✓
COP 51	88-7055				A MC 291247	✓
COP 52	88-7056				A MC 291248	✓
COP 53	88-7057				A MC 291249	✓
COP 54	88-7058				A MC 291250	✓
COP 55	88-7059				A MC 291251	✓
COP 56	88-7060				A MC 291252	✓
COP 57	88-7061				A MC 291253	✓
COP 58	88-7027				A MC 291254	✓
COP 59	88-7028				A MC 291255	✓
COP 60	88-7029				A MC 291256	✓
COP 61	88-7030				A MC 291257	✓
COP 62	88-7031				A MC 291258	✓
COP 63	88-7032				A MC 291259	✓
COP 64	88-7033				A MC 291260	✓
COP 65	88-7034				A MC 291261	✓
COP 66	88-7035				A MC 291262	✓
COP 67	88-7036				A MC 291263	✓
COP 68	88-7037				A MC 291264	✓
COP 69	88-7038				A MC 291265	✓
COP 70	88-7039				A MC 291266	✓
COP 71	88-7040				A MC 291267	✓
COP 72	88-7041				A MC 291268	✓
COP 73	88-7042				A MC 291269	✓
COP 74	88-7043				A MC 291270	✓
COP 75	88-7044				A MC 291271	✓
COP 76	88-7045				A MC 291272	✓
COP 77	88-7046				A MC 291273	✓
COP 78	88-7047				A MC 291274	✓
COP 79	88-7048				A MC 291275	✓
COP 80	88-7049				A MC 291276	✓
COP 81	88-7000				A MC 291277	✓
COP 82	88-7001				A MC 291278	✓
COP 83	88-7002				A MC 291279	✓
COP 84	88-7003				A MC 291280	✓
COP 85	88-7004				A MC 291281	✓
COP 86	88-7005				A MC 291282	✓
COP 87	88-7006				A MC 291283	✓
COP 88	88-7007				A MC 291284	✓
COP 89	88-7008				A MC 291285	✓
COP 90	88-7009				A MC 291286	✓

9:00 A.M.  
PHOENIX, ARIZONA

JUL 31 '92

RECEIVED  
BLM, AZ STATE OFFICE

EXHIBIT "A" CONTINUED

<u>NAME OF CLAIM</u>	<u>ORIGINAL RECORDATION</u>		<u>AMENDED RECORDATION</u>		<u>BLM SERIAL NO.</u>	
	<u>BOOK</u>	<u>PAGE</u>	<u>BOOK</u>	<u>PAGE</u>	<u>SERIAL</u>	<u>NO.</u>
COP 91	88-7010				A MC	291287
COP 92	88-7011				A MC	291288
COP 93	88-7012				A MC	291289
COP 94	88-7013				A MC	291290
COP 95	88-7014				A MC	291291
COP 96	88-7015				A MC	291292
COP 97	88-7016				A MC	291293
COP 98	88-7017				A MC	291294
COP 99	88-7018				A MC	291295
COP 100	88-7019				A MC	291296
COP 116	88-7020				A MC	291297
COP 117	88-7021				A MC	291298
COP 118	88-7022				A MC	291299
COP 119	88-7023				A MC	291300
COP 120	88-7024				A MC	291301
COP 121	88-7025				A MC	291302
COP 122	88-7026				A MC	291303
COP 123	88-6990				A MC	291304
COP 124	88-6991				A MC	291305
COP 125	88-6992				A MC	291306
COP 126	88-6993				A MC	291307
COP 127	88-6994				A MC	291308
COP 128	88-6995				A MC	291309
COP 129	88-6996				A MC	291310
COP 130	88-6997				A MC	291311
COP 131	88-6998				A MC	291312
COP 132	88-6999				A MC	291313

LAND MANAGEMENT DEPARTMENT  
 PHOENIX, ARIZONA  
 9:00 A.M.  
 JUL 31 1992  
 RECEIVED  
 BLM, AZ STATE OFFICE

27

BUREAU OF LAND MANAGEMENT FEE SCHEDULE

Recordation of new claims has been increased from a \$5.00 filing fee to a \$10.00 filing fee per claim.

Number of New Filings: 0  
-----

X \$ 10.00 per Claim: \$ 0  
-----

Regulations now require a \$5.00 filing fee for all documents pertaining to mining claims. As in the past all documents filed must include claim names and BLM serial numbers.

Number of Affidavits: 1

Number of Claims: 481  
X \$ 5.00 (per claim)  
-----

Sub Total Cost \$ 2,405.00  
=====

No. of Intent to Hold: 0

Number of Claims: 0  
X \$ 5.00 (per claim)  
-----

Sub Total Cost \$ 0  
=====

All other documents pertaining to mining claims (Transfer of Interest, Amendments, etc.) also require a charge of \$5.00 per claim.

Number of Documents: 0

Number of Claims: 0  
X \$ 5.00 (per claim)  
-----

Sub Total Cost \$ 0  
=====

TOTAL AMOUNT ENCLOSED: \$ 2,405.00  
=====

Accounting Advice/copies are to be returned to:

Cyprus Copperstone Gold Corporation  
9100 East Mineral Circle  
P. O. Box 3299  
Englewood, Colorado 80155

Attn: Land Management Department

By: P. J. Brady  
Name: P. J. Brady  
Title: Associate Land Administrator

9:00 A.M.  
PHOENIX, ARIZONA

JUL 31 '92

RECEIVED  
BLM, AZ STATE OFFICE



**CYPRUS**  
Minerals Company

Cyprus Minerals Company  
9100 East Mineral Circle  
Post Office Box 3299  
Englewood, Colorado 80155  
303-643-5000

July 28, 1992

Bureau of Land Management  
Arizona State Office  
Siete Square Building  
3707 North 7th Street  
Phoenix, AZ 85014

9:00 A.M.  
PHOENIX, ARIZONA

JUL 31 '92

RECEIVED  
BLM, AZ STATE OFFICE

Gentlemen:

Enclosed for filing is the recorded copy of the Affidavit of Performance of Annual Work covering 481 unpatented lode mining claims known as the Copperstone #15, et al., BLM Serial Numbers A MC 088612, et al. Also enclosed is our check in the amount of \$2,405.00 to cover the filing fee.

Please acknowledge receipt of the Affidavit by dating and signing a copy of this letter and return it, along with a BLM date and time-stamped copy of the Affidavit, to the attention of the Land Management Department at the above letterhead address.

Should you have any questions, please do not hesitate to call me at (303) 643-5188. Thank you for your assistance.

Sincerely,

Pat Brady  
Associate Land Administrator

PB/ale

Enclosures

L-100064, 100065, 100086, 100394, & 100480  
P.O.L. File

Received this \_\_\_\_\_ day of \_\_\_\_\_, 1992.

By: \_\_\_\_\_

\*\*\*\* IMPORTANT INFORMATION - RETAIN \*\*\*\*

FILING FEE FOR AFFIDAVIT OF PERFORMANCE OF ANNUAL WORK  
COVERING 481 UNPATENTED LODE MINING CLAIMS KNOWN AS THE  
COPPERSTONE #15, ET AL., FOR THE 1991/1992 ASSESSMENT YEAR.

↓ CAREFULLY DETACH BEFORE CASHING ↓

UNITED STATES  
DEPARTMENT OF THE INTERIOR  
BUREAU OF LAND MANAGEMENT

RECEIPT AND ACCOUNTING ADVICE

No. 1925320 04

SM/AZ

07/31/92

Subject: AFFIDAVITS OF ASSESSMENT WORK (481) ✓

2 1 12

2,405.00

Applicant:

CYPRUS COPPERSTONE GOLD  
9100 EAST MINERAL CIRCLE  
P. O. BOX 3299  
ENGLEWOOD, CO 80155

SAME - CK #1384670

Remitter: 303-643-5000

OK *lf*

Assignor:

LEASE MANAGEMENT DATA										
<input type="checkbox"/> NEW <input type="checkbox"/> UPDATE <input type="checkbox"/> PAYMENT										
ORIGINAL SERIAL NO.	ASG.	TYPE	ST.	CTY.	FUND SYMBOL			ACRES/UNITS	RATE	
AMC 88612, ET AL										
AMOUNT	ANV. DATE	EXP. DATE	BILL CYC.	S/C	DISTRICT	NEXT BILL	MISC. DATA	U of M	ACTUAL UNITS	
ASSIGNMENT SERIAL NO.	ASG.	TYPE	ST.	CTY.	FUND SYMBOL			ACRES/UNITS	RATE	
AMOUNT	ANV. DATE	EXP. DATE	BILL CYC.	S/C	DISTRICT	NEXT BILL	MISC. DATA	U of M	ACTUAL UNITS	

APPLY REMITTANCE			
ACTION	FUNDSYMBOL	CTY.	AMOUNT
FILING FEE			
RENTAL			
UNEARNED			
REFUND			
TOTAL			
AMOUNT DUE			

Remarks:

*sym ack.*

BY:

DATE:

- Lease in Escrow?
- A/S?
- Auto Forecloses?
- Auto Renew?

- Of Interest?
- Operating Rights?
- Operator
- Bond Filed?

FOR MMS USE ONLY

BILLEE	FOREST REFUGE	
NUMBER		
OCS SECTION		
CODE		

CASE FOLDER COPY

Recording requested by  
and return to:

J. J. BENSING, MANAGER, LAND  
CYPRUS MINERALS CO.  
PO BOX 3299  
ENGLEWOOD CO  
80155



31- 4316

RECORDED  
IN OFFICIAL RECORDS  
OF LA PAZ COUNTY, ARIZONA

JUL 15 2 32 PM '91

AFFIDAVIT OF PERFORMANCE OF ANNUAL WORK - ARIZONA

STATE OF ARIZONA )	88612	98957	164418	LOIS K. HESSE
) ss.	91283	105953	220648	COUNTY RECORDER
COUNTY OF LA PAZ )	95246	108058	260459	291242
	98423	144884	289984	SR

M. L. Schroder, being duly sworn, deposes and says that he is a citizen of the United States and more than eighteen years of age, resides at 178 Impala Lane, Lake Havasu City, AZ 86403, is personally acquainted with the mining claims described in Exhibit "A" attached hereto, situated in the Plamosa Mining District, La Paz County, Arizona.

The location of the claims by Township, Range, and Section, the book and page numbers wherein the original or latest amended location for each claim is recorded and the Bureau of Land Management serial numbers are shown on Exhibit "A", attached.

RF	1
CO. SUB	4
ST. SUB	5
P+H	1
TOTAL FEE	2
1 - OF	PAG

That between the 1st day of September, 1990 and June 30, 1991 at least \$48,100.00 worth of work and improvements were done and performed upon said claims, not including the location work of said claims, for the assessment year ending September 1, 1991. Such work and improvements were made by and at the expense of Cyprus Copperstone Gold Corporation, owner and/or lessee of said claims, for the purpose of complying with the laws of the United States pertaining to assessment or annual work, the same being as follows, to wit:

ACTUAL MINING: CYPRUS COPPERSTONE GOLD CORPORATION  
9100 EAST MINERAL CIRCLE  
P. O. BOX 3299  
ENGLEWOOD, COLORADO 80155

RECORDED  
INDEXED  
JUL 15 1991

The Affiant is duly authorized by Cyprus Copperstone Gold Corporation to make this Affidavit.

*M. L. Schroder*

M. L. Schroder  
P. O. Box 3299  
9100 East Mineral Circle  
Englewood, Colorado 80155

APPROVED  
*[Signature]*  
P.B.

Attention: J. J. Bensing  
Manager, Land

STATE OF ARIZONA )  
 ) ss.  
COUNTY OF LA PAZ )

The foregoing instrument was acknowledged before me this 9<sup>TH</sup> day of July, 1991, by M. L. Schroder on behalf of Cyprus Copperstone Gold Corporation.

IN WITNESS WHEREOF, I have hereunto set my hand and affixed my notary seal the day and year first above written.

Mary J. Swartzmiller  
Notary Public La Paz County

SEAL

896 Deepwater Dr  
Lake Havasu City, Az 86403  
Address

My Commission expires: 6-15-95

RECORDED  
INDEXED  
MAY 1 1991  
COUNTY OF LA PAZ, ARIZONA

EXHIBIT "A"

Attached to and made a part of that certain Affidavit of Performance of Annual Work dated the 9th day of July, 1991, covering the following unpatented lode mining claims located in all or portions of Section 23, Township 6 North, Range 14 West; Sections 6, 7, 8, 9, 10, 15, 16, 17, 18, 19, 20, 21 and 22, Township 6 North, Range 19 West; Sections 1, 2, 10, 11, 12, 13, 14, 22, 23, 24, 25, 26 and 27, Township 6 North, Range 20 West; Sections 24, 25 and 36, Township 7 North, Range 20 West; and Section 19, Township 7 North, Range 19 West, Gila and Salt River Principal Meridian, and Plamosa Mining District, County of La Paz, State of Arizona.

NAME OF CLAIM	ORIGINAL RECORDATION		AMENDED RECORDATION		SERIAL NO.
	BOOK	PAGE	BOOK	PAGE	
COPPERSTONE # 15	1129	627	86-2314		A MC 088612
COPPERSTONE # 16	1129	630	86-2315		A MC 088613
COPPERSTONE # 17	1129	632	86-2316		A MC 088614
COPPERSTONE # 1	1128	65	86-2300		A MC 091283
COPPERSTONE # 2	1128	66	86-2301		A MC 091284
COPPERSTONE # 3	1128	67	86-2302		A MC 091285
COPPERSTONE # 4	1128	68	86-2303		A MC 091286
COPPERSTONE # 5	1128	69	86-2304		A MC 091287
COPPERSTONE # 6	1128	70	86-2305		A MC 091288
COPPERSTONE # 7	1128	72	86-2306		A MC 091289
COPPERSTONE # 8	1128	73	86-2307		A MC 091290
COPPERSTONE # 9	1128	74	86-2308		A MC 091291
COPPERSTONE # 10	1128	75	86-2309		A MC 091292
COPPERSTONE # 11	1128	76	86-2310		A MC 091293
COPPERSTONE # 12	1128	77	86-2311		A MC 091294
COPPERSTONE # 13	1128	78	86-2312		A MC 091295
COPPERSTONE # 14	1128	80	86-2313		A MC 091296
COPPERSTONE # 18	1131	294	86-2317		A MC 095246
COPPERSTONE # 19	1131	297	86-2318		A MC 095247
COPPERSTONE # 20	1131	298	86-2319		A MC 095248
COPPERSTONE # 21	1131	299	86-2320		A MC 095249
COPPERSTONE # 22	1131	300	86-2321		A MC 095250
COPPERSTONE # 23	1131	301	86-2322		A MC 095251
COPPERSTONE # 24	1131	302	86-2323		A MC 095252
COPPERSTONE # 25	1131	303	86-2324		A MC 095253
COPPERSTONE # 26	1131	304	86-2325		A MC 095254
COPPERSTONE # 27	1131	307	86-2326		A MC 095255
COPPERSTONE # 28	1131	308	86-2327		A MC 095256
COPPERSTONE # 29	1131	309	86-2328		A MC 095257
COPPERSTONE # 30	1151	145	86-2329		A MC 098423
COPPERSTONE # 31	1151	148	86-2330		A MC 098424
COPPERSTONE # 32	1151	149	86-2331		A MC 098425
COPPERSTONE # 33	1151	150	86-2332		A MC 098426
COPPERSTONE # 34	1151	151	86-2333		A MC 098427
COPPERSTONE # 35	1151	152	86-2334		A MC 098428
COPPERSTONE # 36	1151	153	86-2335		A MC 098429
COPPERSTONE # 37	1151	154	86-2336		A MC 098430
COPPERSTONE # 38	1151	155	86-2337		A MC 098431
COPPERSTONE # 39	1151	156	86-2338		A MC 098432
COPPERSTONE # 40	1151	157	86-2339		A MC 098433

BLM  
 PUBLIC LANDS  
 DEPARTMENT OF THE INTERIOR  
 BUREAU OF LAND MANAGEMENT



91- 4316  
 RECEIVED  
 AUG 1 1971  
 PLIC...

EXHIBIT "A" CONTINUED

NAME OF CLAIM	ORIGINAL RECORDATION		AMENDED RECORDATION		BLM SERIAL NO.
	BOOK	PAGE	BOOK	PAGE	
COPPERSTONE # 41	1152	181	86-2340		A MC 098957
COPPERSTONE # 42	1152	183	86-2341		A MC 098958
COPPERSTONE # 43	1152	185	86-2342		A MC 098959
COPPERSTONE # 44	1152	187	86-2343		A MC 098960
COPPERSTONE # 45	1152	189	86-2344		A MC 098961
COPPERSTONE # 46	1152	191	86-2345		A MC 098962
COPPERSTONE # 47	1152	193	86-2346		A MC 098963
COPPERSTONE # 48	1152	195	86-2347		A MC 098964
COPPERSTONE # 49	1152	197	86-2348		A MC 098965
COPPERSTONE # 50	1152	199	86-2349		A MC 098966
COPPERSTONE # 51	1152	201	86-2350		A MC 098967
COPPERSTONE # 52	1152	203	86-2351		A MC 098968
COPPERSTONE # 53	1152	205	86-2352		A MC 098969
COPPERSTONE # 54	1152	763	86-2353		A MC 098970
COPPERSTONE # 55	1152	765	86-2354		A MC 098971
COPPERSTONE # 56	1152	767	86-2355		A MC 098972
COPPERSTONE # 57	1152	769	86-2356		A MC 098973
COPPERSTONE # 58	1152	771	86-2357		A MC 098974
COPPERSTONE # 59	1152	773	86-2358		A MC 098975
COPPERSTONE # 60	1152	775	86-2359		A MC 098976
COPPERSTONE # 61	1152	777	86-2360		A MC 098977
COPPERSTONE # 62	1152	779	86-2361		A MC 098978
COPPERSTONE # 63	1152	781	86-2362		A MC 098979
IRON REEF #1	1168	69			A MC 105953
IRON REEF #2	1168	72			A MC 105954
IRON REEF #3	1168	74			A MC 105955
IRON REEF #4	1168	76			A MC 105956
IRON REEF #5	1168	78			A MC 105957
IRON REEF #6	1168	80			A MC 105958
IRON REEF #7	1168	82			A MC 105959
IRON REEF #8	1168	84			A MC 105960
IRON REEF #9	1168	86			A MC 105961
IRON REEF #10	1168	88			A MC 105962
COPPERSTONE # 64	1173	716	86-2363		A MC 108058
COPPERSTONE # 65	1173	719	86-2364		A MC 108059
COPPERSTONE 101	1254	76	86-2365		A MC 144884
COPPERSTONE 102	1254	79	86-2366		A MC 144885
COPPERSTONE 103	1254	81	86-2367		A MC 144886
COPPERSTONE 104	1254	83	86-2368		A MC 144887
COPPERSTONE 105	1254	85	86-2369		A MC 144888
COPPERSTONE 106	1254	87	86-2370		A MC 144889
COPPERSTONE 107	1254	89	86-2371		A MC 144890
COPPERSTONE 108	1254	91	86-2372		A MC 144891
COPPERSTONE 109	1254	93	86-2373		A MC 144892
COPPERSTONE 110	1254	95	86-2374		A MC 144893
COPPERSTONE 111	1254	97	86-2375		A MC 144894

46

EXHIBIT "A" CONTINUED

91- 4316

RECEIVED  
Aug 1 1951  
FILED BLM

NAME OF CLAIM	ORIGINAL RECORDATION		AMENDED RECORDATION		SERIAL	NO.
	BOOK	PAGE	BOOK	PAGE		
COPPERSTONE 112	1254	99	86-2376		A MC	144895
COPPERSTONE 113	1254	101	86-2377		A MC	144896
COPPERSTONE 114	1254	103	86-2378		A MC	144897
COPPERSTONE 115	1254	105	86-2379		A MC	144898
COPPERSTONE 116A	1254	107	86-2380		A MC	144899
COPPERSTONE 117	1254	109	86-2381		A MC	144900
COPPERSTONE 118	1254	111	86-2382		A MC	144901
COPPERSTONE 119	1254	113	86-2383		A MC	144902
COPPERSTONE 120	1254	115	86-2384		A MC	144903
COPPERSTONE 122	1254	119	86-2385		A MC	144905
COPPERSTONE 123	1254	121	86-2386		A MC	144906
COPPERSTONE 124	1254	123	86-2387		A MC	144907
COPPERSTONE 125	1254	125	86-2388		A MC	144908
COPPERSTONE 126	1254	127	86-2389		A MC	144909
COPPERSTONE 127	1254	129	86-2390		A MC	144910
COPPERSTONE 129	1254	133	86-2391		A MC	144912
COPPERSTONE 130	1254	135	86-2392		A MC	144913
COPPERSTONE 131	1254	137	86-2393		A MC	144914
COPPERSTONE 132	1254	139	86-2394		A MC	144915
COPPERSTONE 133	1254	141	86-2395		A MC	144916
COPPERSTONE 134	1254	143	86-2396		A MC	144917
COPPERSTONE 136	1254	147	86-2397		A MC	144919
COPPERSTONE 137	1254	149	86-2398		A MC	144920
COPPERSTONE 138	1254	151	86-2399		A MC	144921
COPPERSTONE 139	1254	153	86-2400		A MC	144922
COPPERSTONE 140	1254	155	86-2401		A MC	144923
COPPERSTONE 141	1254	157	86-2402		A MC	144924
COPPERSTONE 142	1254	159	86-2403		A MC	144925
COPPERSTONE 143	1254	161	86-2404		A MC	144926
COPPERSTONE 144	1254	163	86-2405		A MC	144927
COPPERSTONE 145	1254	165	86-2406		A MC	144928
COPPERSTONE 146	1254	167	86-2407		A MC	144929
COPPERSTONE 147	1254	169	86-2408		A MC	144930
COPPERSTONE 148	1254	171	86-2409		A MC	144931
COPPERSTONE 149	1254	173	86-2410		A MC	144932
COPPERSTONE 150	1254	175	86-2411		A MC	144933
COPPERSTONE 151	1254	177	86-2412		A MC	144934
COPPERSTONE 152	1254	179	86-2413		A MC	144935
COPPERSTONE 153	1254	181	86-2414		A MC	144936
COPPERSTONE 154	1254	183	86-2415		A MC	144937
COPPERSTONE 155	1254	185	86-2416		A MC	144938
COPPERSTONE 156	1254	187	86-2417		A MC	144939
COPPERSTONE 157	1254	189	86-2418		A MC	144940
COPPERSTONE 158	1254	191	86-2419		A MC	144941
COPPERSTONE 159	1254	193	86-2420		A MC	144942
COPPERSTONE 160	1254	195	86-2421		A MC	144943

46

EXHIBIT "A" CONTINUED

NAME OF CLAIM	ORIGINAL RECORDATION		AMENDED RECORDATION		BLM SERIAL NO.	
	BOOK	PAGE	BOOK	PAGE	SERIAL	NO.
COPPERSTONE 161 ✓	1254	197	86-2422		A MC 144944	
COPPERSTONE 162	1276	349	86-2423		A MC 164418	
COPPERSTONE 163	1276	355	86-2424		A MC 164419	
COPPERSTONE 164	1276	357	86-2425		A MC 164420	
COPPERSTONE 165	1276	359	86-2426		A MC 164421	
COPPERSTONE 166	1276	361	86-2427		A MC 164422	
COPPERSTONE 167	1276	363	86-2428		A MC 164423	
COPPERSTONE 168	1276	365	86-2429		A MC 164424	
COPPERSTONE 169	1276	367	86-2430		A MC 164425	
COPPERSTONE 170	1276	369	86-2431		A MC 164426	
COPPERSTONE 171	1276	371	86-2432		A MC 164427	
COPPERSTONE 172A	1276	373	86-2433		A MC 164428	
COPPERSTONE 183A	1276	395	86-2434		A MC 164439	
COPPERSTONE 184	1276	397	86-2435		A MC 164440	
COPPERSTONE 185	1276	398	86-2436		A MC 164441	
COPPERSTONE 186	1276	400	86-2437		A MC 164442	
COPPERSTONE 187	1276	402	86-2438		A MC 164443	
COPPERSTONE 188	1276	404	86-2439		A MC 164444	
COPPERSTONE 189	1276	406	86-2440		A MC 164445	
COPPERSTONE 190	1276	408	86-2441		A MC 164446	
COPPERSTONE 191	1276	410	86-2442		A MC 164447	
COPPERSTONE 192A	1276	412	86-2443		A MC 164448	
COPPERSTONE 210	1276	448	86-2444		A MC 164466	
COPPERSTONE 211	1276	450	86-2445		A MC 164467	
COPPERSTONE 212	1276	452	86-2446		A MC 164468	
COPPERSTONE 213	1276	454	86-2447		A MC 164469	
COPPERSTONE 214	1276	456	86-2448		A MC 164470	
COPPERSTONE 215	1276	458	86-2449		A MC 164471	
COPPERSTONE 216	1276	460	86-2450		A MC 164472	
COPPERSTONE 217	1276	462	86-2451		A MC 164473	
COPPERSTONE 218	1276	464	86-2452		A MC 164474	
COPPERSTONE 219	1276	466	86-2453		A MC 164475	
COPPERSTONE 220	1276	468	86-2454		A MC 164476	
COPPERSTONE 221	1276	470	86-2455		A MC 164477	
COPPERSTONE 222	1276	472	86-2456		A MC 164478	
COPPERSTONE 223	1276	474	86-2457		A MC 164479	
COPPERSTONE 224	1276	476	86-2458		A MC 164480	
COPPERSTONE 225	1276	478	86-2459		A MC 164481	
COPPERSTONE 226	1276	480	86-2460		A MC 164482	
COPPERSTONE 227	1276	482	86-2461		A MC 164483	
COPPERSTONE 228	1276	484	86-2462		A MC 164484	
COPPERSTONE 229	1276	486	86-2463		A MC 164485	
COPPERSTONE 230	1276	488	86-2464		A MC 164486	
COPPERSTONE 231	1276	490	86-2465		A MC 164487	
COPPERSTONE 232	1276	492	86-2466		A MC 164488	
COPPERSTONE 233	1276	494	86-2467		A MC 164489	

NAME OF CLAIM	ORIGINAL RECORDATION		AMENDED RECORDATION		BLM	
	BOOK	PAGE	BOOK	PAGE	SERIAL	NO.
COPPERSTONE 234	1276	496	86-2468		A MC	164490
COPPERSTONE 235	1276	498	86-2469		A MC	164491
COPPERSTONE 236	1276	500	86-2470		A MC	164492
COPPERSTONE 237	1276	502	86-2471		A MC	164493
COPPERSTONE 238	1276	504	86-2472		A MC	164494
COPPERSTONE 239	1276	506	86-2473		A MC	164495
COPPERSTONE 240	1276	508	86-2474		A MC	164496
COPPERSTONE 241	1276	510	86-2475		A MC	164497
COPPERSTONE 242	1276	512	86-2476		A MC	164498
COPPERSTONE 243	1276	514	86-2477		A MC	164499
COPPERSTONE 244	1276	516	86-2478		A MC	164500
COPPERSTONE 245	1276	518	86-2479		A MC	164501
COPPERSTONE 246	1276	520	86-2480		A MC	164502
COPPERSTONE 247	1276	522	86-2481		A MC	164503
COPPERSTONE 248	1276	524	86-2482		A MC	164504
COPPERSTONE 249	1276	526	86-2483		A MC	164505
COPPERSTONE 250	1276	528	86-2484		A MC	164506
COPPERSTONE 251	1276	530	86-2485		A MC	164507
COPPERSTONE 252	1276	532	86-2486		A MC	164508
COPPERSTONE 253	1276	534	86-2487		A MC	164509
COPPERSTONE 254	1276	536	86-2488		A MC	164510
COPPERSTONE 255	1276	538	86-2489		A MC	164511
COPPERSTONE 256	1276	540	86-2490		A MC	164512
COPPERSTONE 257	1276	542	86-2491		A MC	164513
COPPERSTONE 258	1276	544	86-2492		A MC	164514
COPPERSTONE 259	1276	546	86-2493		A MC	164515
COPPERSTONE 260	1276	548	86-2494		A MC	164516
COPPERSTONE 261	1276	550	86-2495		A MC	164517
COPPERSTONE 262	1276	552	86-2496		A MC	164518
COPPERSTONE 263	1276	554	86-2497		A MC	164519
COPPERSTONE 264	1276	556	86-2498		A MC	164520
COPPERSTONE 265	1276	558	86-2499		A MC	164521
COPPERSTONE 266	1276	560	86-2500		A MC	164522
COPPERSTONE 267	1276	562	86-2501		A MC	164523
COPPERSTONE 268	1276	564	86-2502		A MC	164524
COPPERSTONE 269	1276	566	86-2503		A MC	164525
COPPERSTONE 270	1276	568	86-2504		A MC	164526
COPPERSTONE 271	1276	570	86-2505		A MC	164527
COPPERSTONE 272	1276	572	86-2506		A MC	164528
COPPERSTONE 273	1276	574	86-2507		A MC	164529
COPPERSTONE 274	1276	576	86-2508		A MC	164530
COPPERSTONE 275	1276	578	86-2509		A MC	164531
COPPERSTONE 276	1276	580	86-2510		A MC	164532
COPPERSTONE 277	1276	582	86-2511		A MC	164533
COPPERSTONE 278	1276	584	86-2512		A MC	164534
COPPERSTONE 279	1276	586	86-2513		A MC	164535

## EXHIBIT "A" CONTINUED

NAME OF CLAIM	ORIGINAL RECORDATION		AMENDED RECORDATION		BLM	
	BOOK	PAGE	BOOK	PAGE	SERIAL	NO.
COPPERSTONE 280	1276	588	86-2514		A MC	164536
COPPERSTONE 281	1276	590	86-2515		A MC	164537
COPPERSTONE 282	1276	592	86-2516		A MC	164538
COPPERSTONE 283	1276	594	86-2517		A MC	164539
COPPERSTONE 284	1276	596	86-2518		A MC	164540
COPPERSTONE 285	1276	598	86-2519		A MC	164541
COPPERSTONE 286	1276	600	86-2520		A MC	164542
COPPERSTONE 287	1276	602	86-2521		A MC	164543
COPPERSTONE 288	1276	604	86-2522		A MC	164544
COPPERSTONE 289	1276	606	86-2523		A MC	164545
COPPERSTONE 290	1276	608	86-2524		A MC	164546
COPPERSTONE 291	1276	610	86-2525		A MC	164547
COPPERSTONE 292	1276	612	86-2526		A MC	164548
COPPERSTONE 293	1276	614	86-2527		A MC	164549
COPPERSTONE 294	1276	616	86-2528		A MC	164550
COPPERSTONE 295	1276	618	86-2529		A MC	164551
COPPERSTONE 296	1276	620	86-2530		A MC	164552
COPPERSTONE 297	1276	622	86-2531		A MC	164553
COPPERSTONE 298	1276	624	86-2532		A MC	164554
COPPERSTONE 299	1276	626	86-2533		A MC	164555
COPPERSTONE 300	1276	628	86-2534		A MC	164556
COPPERSTONE 301	1276	630	86-2535		A MC	164557
COPPERSTONE 302	1276	632	86-2536		A MC	164558
COPPERSTONE 303	1276	634	86-2537		A MC	164559
COPPERSTONE 304	1276	636	86-2538		A MC	164560
COPPERSTONE 305	1276	638	86-2539		A MC	164561
COPPERSTONE 306	1276	640	86-2540		A MC	164562
COPPERSTONE 307	1276	642	86-2541		A MC	164563
COPPERSTONE 308	1276	644	86-2542		A MC	164564
COPPERSTONE 309	1276	646	86-2543		A MC	164565
COPPERSTONE 310	1276	648	86-2544		A MC	164566
COPPERSTONE 311	1276	650	86-2545		A MC	164567
COPPERSTONE 312	1276	652	86-2546		A MC	164568
COPPERSTONE 313	1276	654	86-2547		A MC	164569
COPPERSTONE 314	1276	656	86-2548		A MC	164570
COPPERSTONE 315	1276	658	86-2549		A MC	164571
COPPERSTONE 316	84-002461		86-2550		A MC	220648
COPPERSTONE 317	84-002460		86-2551		A MC	220649
COPPERSTONE 318	84-002462		86-2552		A MC	220650
COPPERSTONE 319	84-002463		86-2553		A MC	220651
COPPERSTONE 320	84-002464		86-2554		A MC	220652
COPPERSTONE 321	84-002465		86-2555		A MC	220653
COPPERSTONE 322	84-002466		86-2556		A MC	220654
COPPERSTONE 323	84-002467		86-2557		A MC	220655
COPPERSTONE 324	84-002468		86-2558		A MC	220656
COPPERSTONE 325	84-002469		86-2559		A MC	220657

EXHIBIT "A" CONTINUED

REC'D  
BLM  
MAY 1 1991

NAME OF CLAIM	ORIGINAL RECORDATION		AMENDED RECORDATION		SERIAL NO.
	BOOK	PAGE	BOOK	PAGE	
COPPERSTONE 326	84-002470		86-2560		A MC 220658
COPPERSTONE 327	84-002471		86-2561		A MC 220659
COPPERSTONE 328	84-002472		86-2562		A MC 220660
COPPERSTONE 329	86-4548				A MC 260459
COPPERSTONE 330	86-4549				A MC 260460
COPPERSTONE 331	86-4550				A MC 260461
COPPERSTONE 332	86-4551				A MC 260462
COPPERSTONE 333	86-4552				A MC 260463
COPPERSTONE 334	86-4553				A MC 260464
COPPERSTONE 335	86-4554				A MC 260465
COPPERSTONE 336	86-4555				A MC 260466
COPPERSTONE 337	86-4556				A MC 260467
COPPERSTONE 338	86-4557				A MC 260468
COPPERSTONE 339	86-4558				A MC 260469
COPPERSTONE #340	88-5667				A MC 289984
COPPERSTONE #341	88-5602				A MC 289985
COPPERSTONE #342	88-5603				A MC 289986
COPPERSTONE #343	89-5604				A MC 289987
COPPERSTONE #344	89-5605				A MC 289988
COPPERSTONE #345	89-5606				A MC 289989
COPPERSTONE #346	89-5607				A MC 289990
COPPERSTONE #347	89-5608				A MC 289991
COPPERSTONE #348	89-5609				A MC 289992
COPPERSTONE #349	89-5610				A MC 289993
COPPERSTONE #350	89-5611				A MC 289994
COPPERSTONE #351	89-5612				A MC 289995
COPPERSTONE #352	89-5613				A MC 289996
COPPERSTONE #353	89-5614				A MC 289997
COPPERSTONE #354	89-5615				A MC 289998
COPPERSTONE #355	89-5616				A MC 289999
COPPERSTONE #356	89-5617				A MC 290000
COPPERSTONE #357	89-5618				A MC 290001
COPPERSTONE #358	89-5619				A MC 290002
COPPERSTONE #359	89-5620				A MC 290003
COPPERSTONE #360	89-5621				A MC 290004
COPPERSTONE #361	89-5622				A MC 290005
COPPERSTONE #362	89-5623				A MC 290006
COPPERSTONE #363	89-5624				A MC 290007
COPPERSTONE #364	89-5625				A MC 290008
COPPERSTONE #365	89-5626				A MC 290009
COPPERSTONE #366	89-5627				A MC 290010
COPPERSTONE #367	89-5628				A MC 290011
COPPERSTONE #368	89-5629				A MC 290012
COPPERSTONE #369	89-5630				A MC 290013
COPPERSTONE #370	89-5631				A MC 290014
COPPERSTONE #371	89-5632				A MC 290015

EXHIBIT "A" CONTINUED

RECEIVED  
BLM, AZ STATE OFFICE  
AUG 1 '91  
PHOTOGRAPH

NAME OF CLAIM	ORIGINAL RECORDATION		AMENDED RECORDATION		BLM SERIAL NO.
	BOOK	PAGE	BOOK	PAGE	
COPPERSTONE #372	89-5633				A MC 290016
COPPERSTONE #373	89-5634				A MC 290017
COPPERSTONE #374	89-5635				A MC 290018
COPPERSTONE #375	89-5636				A MC 290019
COPPERSTONE #376	89-5637				A MC 290020
COPPERSTONE #377	89-5638				A MC 290021
COPPERSTONE #378	89-5639				A MC 290022
COPPERSTONE #379	89-5640				A MC 290023
COPPERSTONE #380	89-5641				A MC 290024
COPPERSTONE #381	89-5642				A MC 290025
COPPERSTONE #382	89-5643				A MC 290026
COPPERSTONE #383	89-5644				A MC 290027
COPPERSTONE #384	88-5645				A MC 290028
COPPERSTONE #385	88-5646				A MC 290029
COPPERSTONE #386	88-5647				A MC 290030
COPPERSTONE #387	88-5648				A MC 290031
COPPERSTONE #388	88-5649				A MC 290032
COPPERSTONE #389	88-5650				A MC 290033
COPPERSTONE #390	88-5651				A MC 290034
COPPERSTONE #391	88-5652				A MC 290035
COPPERSTONE #392	88-5653				A MC 290036
COPPERSTONE #393	88-5654				A MC 290037
COPPERSTONE #394	88-5655				A MC 290038
COPPERSTONE #395	88-5656				A MC 290039
COPPERSTONE #396	88-5657				A MC 290040
COPPERSTONE #397	88-5658				A MC 290041
COPPERSTONE #398	88-5659				A MC 290042
COPPERSTONE #399	88-5660				A MC 290043
COPPERSTONE #400	88-5661				A MC 290044
COPPERSTONE #401	88-5662				A MC 290045
COPPERSTONE #402	88-5663				A MC 290046
COPPERSTONE #403	88-5664				A MC 290047
COPPERSTONE #404	88-5665				A MC 290048
COPPERSTONE #405	88-5666				A MC 290049
COPPERSTONE #406	88-5668				A MC 290050
COPPERSTONE #407	88-5669				A MC 290051
COPPERSTONE #408	88-5670				A MC 290052
COPPERSTONE #409	88-5671				A MC 290053
COPPERSTONE #410	88-5672				A MC 290054
COPPERSTONE #411	88-5673				A MC 290055
COPPERSTONE #412	88-5674				A MC 290056
COPPERSTONE #413	88-5675				A MC 290057
COPPERSTONE #414	88-5676				A MC 290058
COPPERSTONE #415	88-5677				A MC 290059
COPPERSTONE #416	88-5678				A MC 290060
COPPERSTONE #417	88-5679				A MC 290061

EXHIBIT "A" CONTINUED

RECEIVED  
BLM, AZ STATE OFFICE  
AUG 1 '91

NAME OF CLAIM	ORIGINAL RECORDATION		AMENDED RECORDATION		BLM SERIAL NO.
	BOOK	PAGE	BOOK	PAGE	
COPPERSTONE #418	88-5680				A MC 290062
COPPERSTONE #419	88-5681				A MC 290063
COPPERSTONE #420	88-5682				A MC 290064
COPPERSTONE #421	88-5683				A MC 290065
COPPERSTONE #422	88-5684				A MC 290066
COPPERSTONE #423	88-5685				A MC 290067
COPPERSTONE #424	88-5686				A MC 290068
COPPERSTONE #425	88-5687				A MC 290069
COPPERSTONE #426	88-5688				A MC 290070
COPPERSTONE #427	88-5689				A MC 290071
COPPERSTONE #428	88-5690				A MC 290072
COPPERSTONE #429	88-5691				A MC 290073
COPPERSTONE #430	88-5692				A MC 290074
COPPERSTONE #431	88-5693				A MC 290075
COPPERSTONE #432	88-5694				A MC 290076
COPPERSTONE #433	88-5695				A MC 290077
COPPERSTONE #434	88-5696				A MC 290078
COPPERSTONE #435	88-5697				A MC 290079
COPPERSTONE #436	88-5698				A MC 290080
COPPERSTONE #437	88-5699				A MC 290081
COPPERSTONE #438	88-5700				A MC 290082
COPPERSTONE #439	88-5701				A MC 290083
COPPERSTONE #440	88-5702				A MC 290084
COPPERSTONE #441	88-5703				A MC 290085
COPPERSTONE #442	88-5704				A MC 290086
COPPERSTONE #443	88-5705				A MC 290087
COPPERSTONE #444	88-5706				A MC 290088
COPPERSTONE #445	88-5707				A MC 290089
COPPERSTONE #446	88-5708				A MC 290090
COPPERSTONE #447	88-5709				A MC 290091
COPPERSTONE #448	88-5710				A MC 290092
COPPERSTONE #449	88-5711				A MC 290093
COPPERSTONE #450	88-5712				A MC 290094
COPPERSTONE #451	88-5713				A MC 290095
COPPERSTONE #452	88-5714				A MC 290096
COPPERSTONE #453	88-5715				A MC 290097
COPPERSTONE #454	88-5716				A MC 290098
COPPERSTONE #455	88-5717				A MC 290099
COPPERSTONE #456	88-5718				A MC 290100
COPPERSTONE #457	88-5719				A MC 290101
COPPERSTONE #458	88-5720				A MC 290102
COPPERSTONE #459	88-5721				A MC 290103
COPPERSTONE #460	88-5722				A MC 290104
COPPERSTONE #461	88-5723				A MC 290105
COPPERSTONE #462	88-5724				A MC 290106
COPPERSTONE #463	88-5725				A MC 290107



EXHIBIT "A" CONTINUED

RECEIVED  
BLM  
AUG 1 1991

NAME OF CLAIM	ORIGINAL RECORDATION		AMENDED RECORDATION		SERIAL NO.
	BOOK	PAGE	BOOK	PAGE	
COPPERSTONE #464 ✓	88-5726				A MC 290108 ✓
COP 46	88-7050				A MC 291242
COP 47	88-7051				A MC 291243
COP 48	88-7052				A MC 291244
COP 49	88-7053				A MC 291245
COP 50	88-7054				A MC 291246
COP 51	88-7055				A MC 291247
COP 52	88-7056				A MC 291248
COP 53	88-7057				A MC 291249
COP 54	88-7058				A MC 291250
COP 55	88-7059				A MC 291251
COP 56	88-7060				A MC 291252
COP 57	88-7061				A MC 291253
COP 58	88-7027				A MC 291254
COP 59	88-7028				A MC 291255
COP 60	88-7029				A MC 291256
COP 61	88-7030				A MC 291257
COP 62	88-7031				A MC 291258
COP 63	88-7032				A MC 291259
COP 64	88-7033				A MC 291260
COP 65	88-7034				A MC 291261
COP 66	88-7035				A MC 291262
COP 67	88-7036				A MC 291263
COP 68	88-7037				A MC 291264
COP 69	88-7038				A MC 291265
COP 70	88-7039				A MC 291266
COP 71	88-7040				A MC 291267
COP 72	88-7041				A MC 291268
COP 73	88-7042				A MC 291269
COP 74	88-7043				A MC 291270
COP 75	88-7044				A MC 291271
COP 76	88-7045				A MC 291272
COP 77	88-7046				A MC 291273
COP 78	88-7047				A MC 291274
COP 79	88-7048				A MC 291275
COP 80	88-7049				A MC 291276
COP 81	88-7000				A MC 291277
COP 82	88-7001				A MC 291278
COP 83	88-7002				A MC 291279
COP 84	88-7003				A MC 291280
COP 85	88-7004				A MC 291281
COP 86	88-7005				A MC 291282
COP 87	88-7006				A MC 291283
COP 88	88-7007				A MC 291284
COP 89	88-7008				A MC 291285
COP 90	88-7009				A MC 291286

40

91- 4316  
 RECEIVED  
 AUG 1 1991  
 PHOENIX BLM

EXHIBIT "A" CONTINUED

NAME OF CLAIM	ORIGINAL RECORDATION		AMENDED RECORDATION		SERIAL NO.
	BOOK	PAGE	BOOK	PAGE	
COP 91	88-7010				A MC 291287
COP 92	88-7011				A MC 291288
COP 93	88-7012				A MC 291289
COP 94	88-7013				A MC 291290
COP 95	88-7014				A MC 291291
COP 96	88-7015				A MC 291292
COP 97	88-7016				A MC 291293
COP 98	88-7017				A MC 291294
COP 99	88-7018				A MC 291295
COP 100	88-7019				A MC 291296
COP 116	88-7020				A MC 291297
COP 117	88-7021				A MC 291298
COP 118	88-7022				A MC 291299
COP 119	88-7023				A MC 291300
COP 120	88-7024				A MC 291301
COP 121	88-7025				A MC 291302
COP 122	88-7026				A MC 291303
COP 123	88-6990				A MC 291304
COP 124	88-6991				A MC 291305
COP 125	88-6992				A MC 291306
COP 126	88-6993				A MC 291307
COP 127	88-6994				A MC 291308
COP 128	88-6995				A MC 291309
COP 129	88-6996				A MC 291310
COP 130	88-6997				A MC 291311
COP 131	88-6998				A MC 291312
COP 132	88-6999				A MC 291313



Cyprus Minerals Company  
9100 East Mineral Circle  
Post Office Box 3299  
Englewood, Colorado 80155  
303-643-5000

July 29, 1991

Bureau of Land Management  
Arizona State Office  
Siete Square Building  
3707 North 7th Street  
Phoenix, Arizona 85014

RECEIVED  
BLM AZ STATE OFFICE  
AUG 1 1991  
9:00 AM  
PHOENIX, ARIZONA

Gentlemen:

Enclosed for filing is the recorded copy of the Affidavit of Performance of Annual Work covering 481 unpatented lode mining claims known as the Copperstone #15, et al., BLM Serial Numbers A MC 088612, et al. Also enclosed is our check in the amount of \$2,405.00 to cover the filing fee.

Please acknowledge receipt of the Affidavit by dating and signing a copy of this letter and return it, along with a BLM date and time-stamped copy of the Affidavit, to the attention of J. J. Bensing, Manager, Land at the above letterhead address.

Should you have any questions, please do not hesitate to call me at (303) 643-5188. Thank you for your assistance.

Sincerely,

Pat Brady  
Associate Land Administrator

/dlp

Enclosures

L-100064, 100065, 100086, 100394 & 100480  
P.O.L. File

Received this 1st day of August, 1991.  
By: Linda Hipson  
Title: Accounting Technician

BUREAU OF LAND MANAGEMENT FEE SCHEDULE

Recordation of new claims has been increased from a \$5.00 filing fee to a \$10.00 filing fee per claim.

Number of New Filings: 0  
-----

X \$ 10.00 per Claim: \$ 0  
-----

Regulations now require a \$5.00 filing fee for all documents pertaining to mining claims. As in the past all documents filed must include claim names and BLM serial numbers.

Number of Affidavits: 1

Number of Claims: 481  
X \$ 5.00 (per claim)

Sub Total Cost \$ 2405.00  
=====

No. of Intent to Hold: 0

Number of Claims: 0  
X \$ 5.00 (per claim)

Sub Total Cost \$ 0  
=====

All other documents pertaining to mining claims (Transfer of Interest, Amendments, etc.) also require a charge of \$5.00 per claim.

Number of Documents: 0

Number of Claims: 0  
X \$ 5.00 (per claim)

Sub Total Cost \$ 0  
=====

TOTAL AMOUNT ENCLOSED: \$ 2405.00  
=====

Accounting Advice/copies are to be returned to:

Cyprus Copperstone Gold Corporation  
9100 East Mineral Circle  
P. O. Box 3299  
Englewood, Colorado 80155

Attn: J. J. Bensing  
Manager, Land

By: P. J. Brady  
Name: P. J. Brady  
Title: Associate Land Administrator

9:00 AM  
PHOENIX, ARIZONA

AUG 1 '91

RECEIVED  
BLM, AZ STATE OFFICE

UNITED STATES  
DEPARTMENT OF THE INTERIOR  
BUREAU OF LAND MANAGEMENT

RECEIPT AND ACCOUNTING ADVICE

NO. 1666246

LH/AZ

08/01/91

Subject: AFFIDAVITS OF ASSESSMENT WORK (481)  
COPPERSTONE, IRON REEF, & COP CLAIMS

2 8 12

OK  
2,405.00

Applicant: CYPRUS MINERALS COMPANY  
ATTN: J.J. BENSING, MGR.  
P.O. BOX 3299  
ENGLEWOOD, CO. 80155

Remitter: SAME-CK#5989  
303-643-5000

Assignor:

LEASE MANAGEMENT DATA  NEW  UPDATE  PAYMENT

ORIGINAL SERIAL NO.	ASG.	TYPE	ST.	CTY.	FUND SYMBOL	ACRES/UNITS	RATE
AMC088612, ET AL							

AMOUNT	ANV. DATE	EXP. DATE	BILL CYC.	S/C	DISTRICT	NEXT BILL	MISC. DATA	U of M	ACTUAL UNITS

ASSIGNMENT SERIAL NO.	ASG.	TYPE	ST.	CTY.	FUND SYMBOL	ACRES/UNITS	RATE

AMOUNT	ANV. DATE	EXP. DATE	BILL CYC.	S/C	DISTRICT	NEXT BILL	MISC. DATA	U of M	ACTUAL UNITS

APPLY REMITTANCE

ACTION	FUND SYMBOL	CTY.	AMOUNT
FILING FEE			
RENTAL			
UNEARNED			
REFUND			
TOTAL			
AMOUNT DUE			

Remarks:

*ack. Lih*

BY:

DATE:

- Lease in Escrow?
- KGS?
- Auto Escalates?
- Auto Renew?

- Of Interest?
- Operating Rights?
- Operator
- Bond Filed?

FOR MMS USE ONLY

BILLEE NUMBER	OCS SECTION CODE	FOREST REFUGE



**CYPRUS  
Minerals Company**

Cyprus Minerals Company  
9100 East Mineral Circle  
Post Office Box 3299  
Englewood, Colorado 80155  
303-643-5000

88612  
91283  
95246  
98423  
98957  
105953

August 9, 1989

Bureau of Land Management  
Arizona State Office  
Siete Square Building  
3707 North 7th Street  
Phoenix, Arizona 85014

RECEIVED  
B.L.M. AZ STATE OFFICE

AUG 11 1989

7:45 A.M.

PHOENIX, ARIZONA

108058  
144884  
164418  
220648  
260459  
289984  
290016  
291242

Gentlemen:

Enclosed for filing is the recorded copy of the Affidavit of Performance of Annual Work covering 481 unpatented lode mining claims known as the Copperstone #15, et al., BLM Serial Numbers A MC 088612, et al. Also enclosed is our check in the amount of \$2,405.00 to cover the filing fee.

SR  
Lj

Please acknowledge receipt of the Affidavit by dating and signing a copy of this letter and return it, along with a BLM date and time-stamped copy of the Affidavit, to the attention of J. J. Bensing, Manager, Land at the above letterhead address.

Should you have any questions, please do not hesitate to call me at (303) 643-5188. Thank you for your assistance.

Sincerely,

Pat Brady  
Assistant Property Administrator

Enclosures

L-100064, 100065, 100086, 100394 & 100480  
P.O.L. File

Received this \_\_\_\_\_ day of \_\_\_\_\_, 1989.

By: \_\_\_\_\_

Title: \_\_\_\_\_

UNITED STATES  
DEPARTMENT OF THE INTERIOR  
BUREAU OF LAND MANAGEMENT

RECEIPT AND ACCOUNTING ADVICE

No. 1566653

02

Subject: AFFIDAVITS OF LABOR (481) SGM/AZ 08 11 89 0 6 12 2405.00 *ok*

Applicant: M. L. SCHRODER  
178 IMPALA LANE  
LAKE HAVASU CITY, AZ 86403

Remitter:

CYPRUS MINERALS CO. - CK #472  
P. O. BOX 3299  
ENGLEWOOD, CO 80155

Assignor:

LEASE MANAGEMENT DATA  NEW  UPDATE  PAYMENT

ORIGINAL SERIAL NO.	ASG.	TYPE	ST.	CTY.	FUND SYMBOL			ACRES/UNITS	RATE
AMC NOS. PER ATTACHED EXHIBITS									

AMOUNT	ANV. DATE	EXP. DATE	BILL CYC.	S/C	DISTRICT	NEXT BILL	MISC. DATA	U of M	ACTUAL UNITS

ASSIGNMENT SERIAL NO.	ASG.	TYPE	ST.	CTY.	FUND SYMBOL			ACRES/UNITS	RATE

AMOUNT	ANV. DATE	EXP. DATE	BILL CYC.	S/C	DISTRICT	NEXT BILL	MISC. DATA	U of M	ACTUAL UNITS

APPLY REMITTANCE

ACTION	FUND SYMBOL	CTY.	AMOUNT
FILING FEE			
RENTAL			
UNEARNED			
REFUND			
TOTAL			
AMOUNT DUE			

Remarks:

*Acknowledged sgm*

BY:

DATE:

- Lease in Escrow?
- KGS?
- Auto Escalates?
- Auto Renew?

- Of Interest?
- Operating Rights?
- Operator
- Bond Filed?

FOR MMS USE ONLY

BILLEE	NUMBER	FOREST REFUGE
OCS SECTION		
CODE		

BUREAU OF LAND MANAGEMENT FEE SCHEDULE

Recordation of new claims has been increased from a \$5.00 filing fee to a \$10.00 filing fee per claim.

Number of New Filings: 0 \_\_\_\_\_

X \$ 10.00 per Claim: \$ 0 \_\_\_\_\_

Regulations now require a \$5.00 filing fee for all documents pertaining to mining claims. As in the past all documents filed must include claim names and BLM serial numbers.

Number of Affidavits: 1

Number of Claims: 481  
X \$ 5.00 (per claim)

Sub Total Cost \$ 2405.00  
=====

No. of Intent to Hold: 0

Number of Claims: 0  
X \$ 5.00 (per claim)

Sub Total Cost \$ 0  
=====

All other documents pertaining to mining claims (Transfer of Interest, Amendments, etc.) also require a charge of \$5.00 per claim.

Number of Documents: 0

Number of Claims: 0  
X \$ 5.00 (per claim)

Sub Total Cost \$ 0  
=====

TOTAL AMOUNT ENCLOSED: \$ 2405.00  
=====

RECEIVED  
B.L.M. AZ STATE OFFICE

AUG 11 1989

7:45 A.M.  
PHOENIX, ARIZONA

Accounting Advice/copies are to be returned to:

Cyprus Copperstone Gold Corporation  
9100 East Mineral Circle  
P. O. Box 3299  
Englewood, Colorado 80155

Attn: J. J. Bensing  
Manager, Land

By: P. J. Brady  
Name: P. J. Brady  
Title: Asst. Property Administrator



89-3772

AFFIDAVIT OF PERFORMANCE OF ANNUAL WORK - ARIZONA

RECEIVED  
B.L.M. AZ STATE OFFICE

AUG 11 1989

7:45 A.M.  
PHOENIX, ARIZONA

STATE OF ARIZONA }  
COUNTY OF LA PAZ } ss.

M. L. Schroder, being duly sworn, deposes and says that he is a citizen of the United States and more than eighteen years of age, resides at 178 Impala Lane, Lake Havasu City, Arizona 86403, is personally acquainted with the mining claims described in Exhibit "A" attached hereto, situated in Plamosa Mining District, La Paz County, Arizona.

The location of the claims by Township, Range, and Section, the book and page numbers wherein the original or latest amended location for each claim is recorded and the Bureau of Land Management serial numbers are shown on Exhibit "A", attached.

That between the 1st day of September, 1988 and July 10, 1989 at least \$48,100.00 worth of work and improvements were done and performed upon said claims, not including the location work of said claims. Such work and improvements were made by and at the expense of Cyprus Copperstone Gold Corporation, owner and/or lessee of said claims, for the purpose of complying with the laws of the United States pertaining to assessment or annual work, the same being as follows:

ACTUAL MINING: CYPRUS COPPERSTONE GOLD CORPORATION  
9100 EAST MINERAL CIRCLE  
P. O. BOX 3299  
ENGLEWOOD, COLORADO 80155

The Affiant is duly authorized by Cyprus Copperstone Gold Corporation to make this Affidavit.

*M. L. Schroder*

M. L. Schroder  
P. O. Box 3299  
9100 East Mineral Circle  
Englewood, Colorado 80155

Attention: J. J. Bensing  
Manager, Land

APPROVED  
*WTC*

RECORDED IN OFFICIAL RECORDS  
OF LA PAZ COUNTY, ARIZONA  
JUL 24 1 18 PM '89  
*pw*  
Lois K. Fieiss. COUNTY RECORDER



RF 13 +  
CO. SUR 4 +  
ST. SUR 5 +  
P+H 1 +  
TOTAL FEE 23  
1 - OF 13 PAGES

RECORDED AT THE  
REQUEST OF: MAIL TO:  
J. J. BENSING  
CYPRUS MINERALS CO.  
BOX 3299  
ENGLEWOOD, CO. 80155

STATE OF ARIZONA }  
COUNTY OF LA PAZ } ss.

The foregoing instrument was acknowledged before me this 14<sup>th</sup> day of July, 1989, by M. L. Schroder on behalf of Cyprus Copperstone Gold Corporation.

IN WITNESS WHEREOF, I have hereunto set my hand and affixed my notary seal the day and year first above written.

Mary J. Swartzwelder  
Notary Public

MARY J. SWARTZWELDER  
896 DEEPWATER DRIVE  
LAKE HAVASU CITY, AZ 86403  
Address

My Commission expires: June 15, 1991



RECEIVED  
B.L.M. AZ STATE OFFICE  
AUG 11 1989  
7:45 A.M.  
PHOENIX, ARIZONA

EXHIBIT "A"

Attached to and made a part of that certain Affidavit of Performance of Annual Work dated the 14<sup>th</sup> day of July, 1989, covering the following unpatented lode mining claims located on all or portions of Section 23, Township 6 North, Range 14 West; Sections 6, 7, 8, 9, 10, 15, 16, 17, 18, 19, 20, 21 and 22, Township 6 North, Range 19 West; Sections 1, 2, 10, 11, 12, 13, 14, 22, 23, 24, 25, 26 and 27, Township 6 North, Range 20 West; Sections 24, 25 and 36, Township 7 North, Range 20 West; and Section 19, Township 7 North, Range 19 West, Gila and Salt River Principal Meridian, and Plamosa Mining District, County of La Paz, State of Arizona.

NAME OF CLAIM	ORIGINAL RECORDATION		AMENDED RECORDATION		BLM SERIAL NO.
	BOOK	PAGE	BOOK	PAGE	
COPPERSTONE # 15	1129	627	86-2314		A MC 088612
COPPERSTONE # 16	1129	630	86-2315		A MC 088613
COPPERSTONE # 17	1129	632	86-2316		A MC 088614
COPPERSTONE # 1	1128	65	86-2300		A MC 091283
COPPERSTONE # 2	1128	66	86-2301		A MC 091284
COPPERSTONE # 3	1128	67	86-2302		A MC 091285
COPPERSTONE # 4	1128	68	86-2303		A MC 091286
COPPERSTONE # 5	1128	69	86-2304		A MC 091287
COPPERSTONE # 6	1128	70	86-2305		A MC 091288
COPPERSTONE # 7	1128	72	86-2306		A MC 091289
COPPERSTONE # 8	1128	73	86-2307		A MC 091290
COPPERSTONE # 9	1128	74	86-2308		A MC 091291
COPPERSTONE # 10	1128	75	86-2309		A MC 091292
COPPERSTONE # 11	1128	76	86-2310		A MC 091293
COPPERSTONE # 12	1128	77	86-2311		A MC 091294
COPPERSTONE # 13	1128	78	86-2312		A MC 091295
COPPERSTONE # 14	1128	80	86-2313		A MC 091296
COPPERSTONE # 18	1131	294	86-2317		A MC 095246
COPPERSTONE # 19	1131	297	86-2318		A MC 095247
COPPERSTONE # 20	1131	298	86-2319		A MC 095248
COPPERSTONE # 21	1131	299	86-2320		A MC 095249
COPPERSTONE # 22	1131	300	86-2321		A MC 095250
COPPERSTONE # 23	1131	301	86-2322		A MC 095251
COPPERSTONE # 24	1131	302	86-2323		A MC 095252
COPPERSTONE # 25	1131	303	86-2324		A MC 095253
COPPERSTONE # 26	1131	304	86-2325		A MC 095254
COPPERSTONE # 27	1131	307	86-2326		A MC 095255
COPPERSTONE # 28	1131	308	86-2327		A MC 095256
COPPERSTONE # 29	1131	309	86-2328		A MC 095257
COPPERSTONE # 30	1151	145	86-2329		A MC 098423
COPPERSTONE # 31	1151	148	86-2330		A MC 098424
COPPERSTONE # 32	1151	149	86-2331		A MC 098425
COPPERSTONE # 33	1151	150	86-2332		A MC 098426
COPPERSTONE # 34	1151	151	86-2333		A MC 098427
COPPERSTONE # 35	1151	152	86-2334		A MC 098428
COPPERSTONE # 36	1151	153	86-2335		A MC 098429
COPPERSTONE # 37	1151	154	86-2336		A MC 098430
COPPERSTONE # 38	1151	155	86-2337		A MC 098431
COPPERSTONE # 39	1151	156	86-2338		A MC 098432
COPPERSTONE # 40	1151	157	86-2339		A MC 098433

RECEIVED

BLM, AZ STATE OFFICE

AUG 1 1989

EXHIBIT "A" CONTINUED

89-3772

NAME OF CLAIM	ORIGINAL RECORDATION		AMENDED RECORDATION		BLM SERIAL NO.
	BOOK	PAGE	BOOK	PAGE	
COPPERSTONE # 41	1152	181	86-2340		A MC 098957
COPPERSTONE # 42	1152	183	86-2341		A MC 098958
COPPERSTONE # 43	1152	185	86-2342		A MC 098959
COPPERSTONE # 44	1152	187	86-2343		A MC 098960
COPPERSTONE # 45	1152	189	86-2344		A MC 098961
COPPERSTONE # 46	1152	191	86-2345		A MC 098962
COPPERSTONE # 47	1152	193	86-2346		A MC 098963
COPPERSTONE # 48	1152	195	86-2347		A MC 098964
COPPERSTONE # 49	1152	197	86-2348		A MC 098965
COPPERSTONE # 50	1152	199	86-2349		A MC 098966
COPPERSTONE # 51	1152	201	86-2350		A MC 098967
COPPERSTONE # 52	1152	203	86-2351		A MC 098968
COPPERSTONE # 53	1152	205	86-2352		A MC 098969
COPPERSTONE # 54	1152	763	86-2353		A MC 098970
COPPERSTONE # 55	1152	765	86-2354		A MC 098971
COPPERSTONE # 56	1152	767	86-2355		A MC 098972
COPPERSTONE # 57	1152	769	86-2356		A MC 098973
COPPERSTONE # 58	1152	771	86-2357		A MC 098974
COPPERSTONE # 59	1152	773	86-2358		A MC 098975
COPPERSTONE # 60	1152	775	86-2359		A MC 098976
COPPERSTONE # 61	1152	777	86-2360		A MC 098977
COPPERSTONE # 62	1152	779	86-2361		A MC 098978
COPPERSTONE # 63	1152	781	86-2362		A MC 098979
IRON REEF #1	1168	69			A MC 105953
IRON REEF #2	1168	72			A MC 105954
IRON REEF #3	1168	74			A MC 105955
IRON REEF #4	1168	76			A MC 105956
IRON REEF #5	1168	78			A MC 105957
IRON REEF #6	1168	80			A MC 105958
IRON REEF #7	1168	82			A MC 105959
IRON REEF #8	1168	84			A MC 105960
IRON REEF #9	1168	86			A MC 105961
IRON REEF #10	1168	88			A MC 105962
COPPERSTONE # 64	1173	716	86-2363		A MC 108058
COPPERSTONE # 65	1173	719	86-2364		A MC 108059
COPPERSTONE 101	1254	76	86-2365		A MC 144884
COPPERSTONE 102	1254	79	86-2366		A MC 144885
COPPERSTONE 103	1254	81	86-2367		A MC 144886
COPPERSTONE 104	1254	83	86-2368		A MC 144887
COPPERSTONE 105	1254	85	86-2369		A MC 144888
COPPERSTONE 106	1254	87	86-2370		A MC 144889
COPPERSTONE 107	1254	89	86-2371		A MC 144890
COPPERSTONE 108	1254	91	86-2372		A MC 144891
COPPERSTONE 109	1254	93	86-2373		A MC 144892
COPPERSTONE 110	1254	95	86-2374		A MC 144893
COPPERSTONE 111	1254	97	86-2375		A MC 144894

RECEIVED

B.L.M. AZ STATE OFFICE

AUG 11 1989

EXHIBIT "A" CONTINUED

NAME OF CLAIM	ORIGINAL RECORDATION		AMENDED RECORDATION		BLM SERIAL NO.
	BOOK	PAGE	BOOK	PAGE	
COPPERSTONE 112	1254	99	86-2376		A MC 144895
COPPERSTONE 113	1254	101	86-2377		A MC 144896
COPPERSTONE 114	1254	103	86-2378		A MC 144897
COPPERSTONE 115	1254	105	86-2379		A MC 144898
COPPERSTONE 116A	1254	107	86-2380		A MC 144899
COPPERSTONE 117	1254	109	86-2381		A MC 144900
COPPERSTONE 118	1254	111	86-2382		A MC 144901
COPPERSTONE 119	1254	113	86-2383		A MC 144902
COPPERSTONE 120	1254	115	86-2384		A MC 144903
COPPERSTONE 122	1254	119	86-2385		A MC 144905
COPPERSTONE 123	1254	121	86-2386		A MC 144906
COPPERSTONE 124	1254	123	86-2387		A MC 144907
COPPERSTONE 125	1254	125	86-2388		A MC 144908
COPPERSTONE 126	1254	127	86-2389		A MC 144909
COPPERSTONE 127	1254	129	86-2390		A MC 144910
COPPERSTONE 129	1254	133	86-2391		A MC 144912
COPPERSTONE 130	1254	135	86-2392		A MC 144913
COPPERSTONE 131	1254	137	86-2393		A MC 144914
COPPERSTONE 132	1254	139	86-2394		A MC 144915
COPPERSTONE 133	1254	141	86-2395		A MC 144916
COPPERSTONE 134	1254	143	86-2396		A MC 144917
COPPERSTONE 136	1254	147	86-2397		A MC 144919
COPPERSTONE 137	1254	149	86-2398		A MC 144920
COPPERSTONE 138	1254	151	86-2399		A MC 144921
COPPERSTONE 139	1254	153	86-2400		A MC 144922
COPPERSTONE 140	1254	155	86-2401		A MC 144923
COPPERSTONE 141	1254	157	86-2402		A MC 144924
COPPERSTONE 142	1254	159	86-2403		A MC 144925
COPPERSTONE 143	1254	161	86-2404		A MC 144926
COPPERSTONE 144	1254	163	86-2405		A MC 144927
COPPERSTONE 145	1254	165	86-2406		A MC 144928
COPPERSTONE 146	1254	167	86-2407		A MC 144929
COPPERSTONE 147	1254	169	86-2408		A MC 144930
COPPERSTONE 148	1254	171	86-2409		A MC 144931
COPPERSTONE 149	1254	173	86-2410		A MC 144932
COPPERSTONE 150	1254	175	86-2411		A MC 144933
COPPERSTONE 151	1254	177	86-2412		A MC 144934
COPPERSTONE 152	1254	179	86-2413		A MC 144935
COPPERSTONE 153	1254	181	86-2414		A MC 144936
COPPERSTONE 154	1254	183	86-2415		A MC 144937
COPPERSTONE 155	1254	185	86-2416		A MC 144938
COPPERSTONE 156	1254	187	86-2417		A MC 144939
COPPERSTONE 157	1254	189	86-2418		A MC 144940
COPPERSTONE 158	1254	191	86-2419		A MC 144941
COPPERSTONE 159	1254	193	86-2420		A MC 144942
COPPERSTONE 160	1254	195	86-2421		A MC 144943

RECEIVED  
B.L.M. AZ STATE OFFICE

AUG 11 1989

7:45 A.M.  
PHOENIX, ARIZONA

EXHIBIT "A" CONTINUED

NAME OF CLAIM	ORIGINAL RECORDATION		AMENDED RECORDATION		BLM SERIAL NO.
	BOOK	PAGE	BOOK	PAGE	
COPPERSTONE 161 ✓	1254	197	86-2422		A MC 144944 ✓ 144944
COPPERSTONE 162	1276	349	86-2423		A MC 164418
COPPERSTONE 163	1276	355	86-2424		A MC 164419
COPPERSTONE 164	1276	357	86-2425		A MC 164420
COPPERSTONE 165	1276	359	86-2426		A MC 164421
COPPERSTONE 166	1276	361	86-2427		A MC 164422
COPPERSTONE 167	1276	363	86-2428		A MC 164423
COPPERSTONE 168	1276	365	86-2429		A MC 164424
COPPERSTONE 169	1276	367	86-2430		A MC 164425
COPPERSTONE 170	1276	369	86-2431		A MC 164426
COPPERSTONE 171	1276	371	86-2432		A MC 164427
COPPERSTONE 172A	1276	373	86-2433		A MC 164428
COPPERSTONE 183A	1276	395	86-2434		A MC 164439
COPPERSTONE 184	1276	397	86-2435		A MC 164440
COPPERSTONE 185	1276	398	86-2436		A MC 164441
COPPERSTONE 186	1276	400	86-2437		A MC 164442
COPPERSTONE 187	1276	402	86-2438		A MC 164443
COPPERSTONE 188	1276	404	86-2439		A MC 164444
COPPERSTONE 189	1276	406	86-2440		A MC 164445
COPPERSTONE 190	1276	408	86-2441		A MC 164446
COPPERSTONE 191	1276	410	86-2442		A MC 164447
COPPERSTONE 192A	1276	412	86-2443		A MC 164448
COPPERSTONE 210	1276	448	86-2444		A MC 164466
COPPERSTONE 211	1276	450	86-2445		A MC 164467
COPPERSTONE 212	1276	452	86-2446		A MC 164468
COPPERSTONE 213	1276	454	86-2447		A MC 164469
COPPERSTONE 214	1276	456	86-2448		A MC 164470
COPPERSTONE 215	1276	458	86-2449		A MC 164471
COPPERSTONE 216	1276	460	86-2450		A MC 164472
COPPERSTONE 217	1276	462	86-2451		A MC 164473
COPPERSTONE 218	1276	464	86-2452		A MC 164474
COPPERSTONE 219	1276	466	86-2453		A MC 164475
COPPERSTONE 220	1276	468	86-2454		A MC 164476
COPPERSTONE 221	1276	470	86-2455		A MC 164477
COPPERSTONE 222	1276	472	86-2456		A MC 164478
COPPERSTONE 223	1276	474	86-2457		A MC 164479
COPPERSTONE 224	1276	476	86-2458		A MC 164480
COPPERSTONE 225	1276	478	86-2459		A MC 164481
COPPERSTONE 226	1276	480	86-2460		A MC 164482
COPPERSTONE 227	1276	482	86-2461		A MC 164483
COPPERSTONE 228	1276	484	86-2462		A MC 164484
COPPERSTONE 229	1276	486	86-2463		A MC 164485
COPPERSTONE 230	1276	488	86-2464		A MC 164486
COPPERSTONE 231	1276	490	86-2465		A MC 164487
COPPERSTONE 232	1276	492	86-2466		A MC 164488
COPPERSTONE 233	1276	494	86-2467		A MC 164489

RECEIVED

B.L.M. AZ STATE OFFICE

AUG 11 1989

7:45 A.M.  
PHOENIX, ARIZONA

EXHIBIT "A" CONTINUED

NAME OF CLAIM	ORIGINAL RECORDATION		AMENDED RECORDATION		BLM SERIAL NO.
	BOOK	PAGE	BOOK	PAGE	
COPPERSTONE 234	1276	496	86-2468		A MC 164490
COPPERSTONE 235	1276	498	86-2469		A MC 164491
COPPERSTONE 236	1276	500	86-2470		A MC 164492
COPPERSTONE 237	1276	502	86-2471		A MC 164493
COPPERSTONE 238	1276	504	86-2472		A MC 164494
COPPERSTONE 239	1276	506	86-2473		A MC 164495
COPPERSTONE 240	1276	508	86-2474		A MC 164496
COPPERSTONE 241	1276	510	86-2475		A MC 164497
COPPERSTONE 242	1276	512	86-2476		A MC 164498
COPPERSTONE 243	1276	514	86-2477		A MC 164499
COPPERSTONE 244	1276	516	86-2478		A MC 164500
COPPERSTONE 245	1276	518	86-2479		A MC 164501
COPPERSTONE 246	1276	520	86-2480		A MC 164502
COPPERSTONE 247	1276	522	86-2481		A MC 164503
COPPERSTONE 248	1276	524	86-2482		A MC 164504
COPPERSTONE 249	1276	526	86-2483		A MC 164505
COPPERSTONE 250	1276	528	86-2484		A MC 164506
COPPERSTONE 251	1276	530	86-2485		A MC 164507
COPPERSTONE 252	1276	532	86-2486		A MC 164508
COPPERSTONE 253	1276	534	86-2487		A MC 164509
COPPERSTONE 254	1276	536	86-2488		A MC 164510
COPPERSTONE 255	1276	538	86-2489		A MC 164511
COPPERSTONE 256	1276	540	86-2490		A MC 164512
COPPERSTONE 257	1276	542	86-2491		A MC 164513
COPPERSTONE 258	1276	544	86-2492		A MC 164514
COPPERSTONE 259	1276	546	86-2493		A MC 164515
COPPERSTONE 260	1276	548	86-2494		A MC 164516
COPPERSTONE 261	1276	550	86-2495		A MC 164517
COPPERSTONE 262	1276	552	86-2496		A MC 164518
COPPERSTONE 263	1276	554	86-2497		A MC 164519
COPPERSTONE 264	1276	556	86-2498		A MC 164520
COPPERSTONE 265	1276	558	86-2499		A MC 164521
COPPERSTONE 266	1276	560	86-2500		A MC 164522
COPPERSTONE 267	1276	562	86-2501		A MC 164523
COPPERSTONE 268	1276	564	86-2502		A MC 164524
COPPERSTONE 269	1276	566	86-2503		A MC 164525
COPPERSTONE 270	1276	568	86-2504		A MC 164526
COPPERSTONE 271	1276	570	86-2505		A MC 164527
COPPERSTONE 272	1276	572	86-2506		A MC 164528
COPPERSTONE 273	1276	574	86-2507		A MC 164529
COPPERSTONE 274	1276	576	86-2508		A MC 164530
COPPERSTONE 275	1276	578	86-2509		A MC 164531
COPPERSTONE 276	1276	580	86-2510		A MC 164532
COPPERSTONE 277	1276	582	86-2511		A MC 164533
COPPERSTONE 278	1276	584	86-2512		A MC 164534
COPPERSTONE 279	1276	586	86-2513		A MC 164535

164490 thru 164535

RECEIVED  
B.L.M. AZ STATE OFFICE

AUG 11 1989  
7:45 A.M.  
PHOENIX, ARIZONA

EXHIBIT "A" CONTINUED

NAME OF CLAIM	ORIGINAL RECORDATION		AMENDED RECORDATION		BLM SERIAL NO.
	BOOK	PAGE	BOOK	PAGE	
COPPERSTONE 280	1276	588	86-2514		A MC 164536
COPPERSTONE 281	1276	590	86-2515		A MC 164537
COPPERSTONE 282	1276	592	86-2516		A MC 164538
COPPERSTONE 283	1276	594	86-2517		A MC 164539
COPPERSTONE 284	1276	596	86-2518		A MC 164540
COPPERSTONE 285	1276	598	86-2519		A MC 164541
COPPERSTONE 286	1276	600	86-2520		A MC 164542
COPPERSTONE 287	1276	602	86-2521		A MC 164543
COPPERSTONE 288	1276	604	86-2522		A MC 164544
COPPERSTONE 289	1276	606	86-2523		A MC 164545
COPPERSTONE 290	1276	608	86-2524		A MC 164546
COPPERSTONE 291	1276	610	86-2525		A MC 164547
COPPERSTONE 292	1276	612	86-2526		A MC 164548
COPPERSTONE 293	1276	614	86-2527		A MC 164549
COPPERSTONE 294	1276	616	86-2528		A MC 164550
COPPERSTONE 295	1276	618	86-2529		A MC 164551
COPPERSTONE 296	1276	620	86-2530		A MC 164552
COPPERSTONE 297	1276	622	86-2531		A MC 164553
COPPERSTONE 298	1276	624	86-2532		A MC 164554
COPPERSTONE 299	1276	626	86-2533		A MC 164555
COPPERSTONE 300	1276	628	86-2534		A MC 164556
COPPERSTONE 301	1276	630	86-2535		A MC 164557
COPPERSTONE 302	1276	632	86-2536		A MC 164558
COPPERSTONE 303	1276	634	86-2537		A MC 164559
COPPERSTONE 304	1276	636	86-2538		A MC 164560
COPPERSTONE 305	1276	638	86-2539		A MC 164561
COPPERSTONE 306	1276	640	86-2540		A MC 164562
COPPERSTONE 307	1276	642	86-2541		A MC 164563
COPPERSTONE 308	1276	644	86-2542		A MC 164564
COPPERSTONE 309	1276	646	86-2543		A MC 164565
COPPERSTONE 310	1276	648	86-2544		A MC 164566
COPPERSTONE 311	1276	650	86-2545		A MC 164567
COPPERSTONE 312	1276	652	86-2546		A MC 164568
COPPERSTONE 313	1276	654	86-2547		A MC 164569
COPPERSTONE 314	1276	656	86-2548		A MC 164570
COPPERSTONE 315	1276	658	86-2549		A MC 164571
COPPERSTONE 316	84-002461		86-2550		A MC 220648
COPPERSTONE 317	84-002460		86-2551		A MC 220649
COPPERSTONE 318	84-002462		86-2552		A MC 220650
COPPERSTONE 319	84-002463		86-2553		A MC 220651
COPPERSTONE 320	84-002464		86-2554		A MC 220652
COPPERSTONE 321	84-002465		86-2555		A MC 220653
COPPERSTONE 322	84-002466		86-2556		A MC 220654
COPPERSTONE 323	84-002467		86-2557		A MC 220655
COPPERSTONE 324	84-002468		86-2558		A MC 220656
COPPERSTONE 325	84-002469		86-2559		A MC 220657

164536-57

220648-657

RECEIVED

AZ STATE OFFICE

AUG 11 1989

7:45 A.M.

PHOENIX, ARIZONA



EXHIBIT "A" CONTINUED

NAME OF CLAIM	ORIGINAL RECORDATION BOOK PAGE	AMENDED RECORDATION BOOK PAGE	BLM SERIAL NO.
COPPERSTONE 326	84-002470	86-2560	A MC 220658
COPPERSTONE 327	84-002471	86-2561	A MC 220659
COPPERSTONE 328	84-002472	86-2562	A MC 220660
COPPERSTONE 329	86-4548		A MC 260459
COPPERSTONE 330	86-4549		A MC 260460
COPPERSTONE 331	86-4550		A MC 260461
COPPERSTONE 332	86-4551		A MC 260462
COPPERSTONE 333	86-4552		A MC 260463
COPPERSTONE 334	86-4553		A MC 260464
COPPERSTONE 335	86-4554		A MC 260465
COPPERSTONE 336	86-4555		A MC 260466
COPPERSTONE 337	86-4556		A MC 260467
COPPERSTONE 338	86-4557		A MC 260468
COPPERSTONE 339	86-4558		A MC 260469
COPPERSTONE #340	88-5667		A MC 289984
COPPERSTONE #341	88-5602		A MC 289985
COPPERSTONE #342	88-5603		A MC 289986
COPPERSTONE #343	89-5604		A MC 289987
COPPERSTONE #344	89-5605		A MC 289988
COPPERSTONE #345	89-5606		A MC 289989
COPPERSTONE #346	89-5607		A MC 289990
COPPERSTONE #347	89-5608		A MC 289991
COPPERSTONE #348	89-5609		A MC 289992
COPPERSTONE #349	89-5610		A MC 289993
COPPERSTONE #350	89-5611		A MC 289994
COPPERSTONE #351	89-5612		A MC 289995
COPPERSTONE #352	89-5613		A MC 289996
COPPERSTONE #353	89-5614		A MC 289997
COPPERSTONE #354	89-5615		A MC 289998
COPPERSTONE #355	89-5616		A MC 289999
COPPERSTONE #356	89-5617		A MC 290000
COPPERSTONE #357	89-5618		A MC 290001
COPPERSTONE #358	89-5619		A MC 290002
COPPERSTONE #359	89-5620		A MC 290003
COPPERSTONE #360	89-5621		A MC 290004
COPPERSTONE #361	89-5622		A MC 290005
COPPERSTONE #362	89-5623		A MC 290006
COPPERSTONE #363	89-5624		A MC 290007
COPPERSTONE #364	89-5625		A MC 290008
COPPERSTONE #365	89-5626		A MC 290009
COPPERSTONE #366	89-5627		A MC 290010
COPPERSTONE #367	89-5628		A MC 290011
COPPERSTONE #368	89-5629		A MC 290012
COPPERSTONE #369	89-5630		A MC 290013
COPPERSTONE #370	89-5631		A MC 290014
COPPERSTONE #371	89-5632		A MC 290015

220658-6

260459-6

289984 Trk  
290015

RECEIVED  
B.L.M. AZ STATE OFFICE

AUG 11 1989

7:45 A.M.  
PHOENIX, ARIZONA

89-3772

EXHIBIT "A" CONTINUED

NAME OF CLAIM	ORIGINAL RECORDATION		AMENDED RECORDATION		BLM SERIAL NO.
	BOOK	PAGE	BOOK	PAGE	
COPPERSTONE #372	89-5633				A MC 290016
COPPERSTONE #373	89-5634				A MC 290017
COPPERSTONE #374	89-5635				A MC 290018
COPPERSTONE #375	89-5636				A MC 290019
COPPERSTONE #376	89-5637				A MC 290020
COPPERSTONE #377	89-5638				A MC 290021
COPPERSTONE #378	89-5639				A MC 290022
COPPERSTONE #379	89-5640				A MC 290023
COPPERSTONE #380	89-5641				A MC 290024
COPPERSTONE #381	89-5642				A MC 290025
COPPERSTONE #382	89-5643				A MC 290026
COPPERSTONE #383	89-5644				A MC 290027
COPPERSTONE #384	88-5645				A MC 290028
COPPERSTONE #385	88-5646				A MC 290029
COPPERSTONE #386	88-5647				A MC 290030
COPPERSTONE #387	88-5648				A MC 290031
COPPERSTONE #388	88-5649				A MC 290032
COPPERSTONE #389	88-5650				A MC 290033
COPPERSTONE #390	88-5651				A MC 290034
COPPERSTONE #391	88-5652				A MC 290035
COPPERSTONE #392	88-5653				A MC 290036
COPPERSTONE #393	88-5654				A MC 290037
COPPERSTONE #394	88-5655				A MC 290038
COPPERSTONE #395	88-5656				A MC 290039
COPPERSTONE #396	88-5657				A MC 290040
COPPERSTONE #397	88-5658				A MC 290041
COPPERSTONE #398	88-5659				A MC 290042
COPPERSTONE #399	88-5660				A MC 290043
COPPERSTONE #400	88-5661				A MC 290044
COPPERSTONE #401	88-5662				A MC 290045
COPPERSTONE #402	88-5663				A MC 290046
COPPERSTONE #403	88-5664				A MC 290047
COPPERSTONE #404	88-5665				A MC 290048
COPPERSTONE #405	88-5666				A MC 290049
COPPERSTONE #406	88-5668				A MC 290050
COPPERSTONE #407	88-5669				A MC 290051
COPPERSTONE #408	88-5670				A MC 290052
COPPERSTONE #409	88-5671				A MC 290053
COPPERSTONE #410	88-5672				A MC 290054
COPPERSTONE #411	88-5673				A MC 290055
COPPERSTONE #412	88-5674				A MC 290056
COPPERSTONE #413	88-5675				A MC 290057
COPPERSTONE #414	88-5676				A MC 290058
COPPERSTONE #415	88-5677				A MC 290059
COPPERSTONE #416	88-5678				A MC 290060
COPPERSTONE #417	88-5679				A MC 290061

290016 thru 290061

RECEIVED  
B.L.M. AZ STATE OFFICE  
AUG 11 1989  
7:45 A.M.  
PHOENIX, ARIZONA

EXHIBIT "A" CONTINUED

NAME OF CLAIM	ORIGINAL RECORDATION		AMENDED RECORDATION		BLM SERIAL NO.
	BOOK	PAGE	BOOK	PAGE	
COPPERSTONE #418	88-5680				A MC 290062
COPPERSTONE #419	88-5681				A MC 290063
COPPERSTONE #420	88-5682				A MC 290064
COPPERSTONE #421	88-5683				A MC 290065
COPPERSTONE #422	88-5684				A MC 290066
COPPERSTONE #423	88-5685				A MC 290067
COPPERSTONE #424	88-5686				A MC 290068
COPPERSTONE #425	88-5687				A MC 290069
COPPERSTONE #426	88-5688				A MC 290070
COPPERSTONE #427	88-5689				A MC 290071
COPPERSTONE #428	88-5690				A MC 290072
COPPERSTONE #429	88-5691				A MC 290073
COPPERSTONE #430	88-5692				A MC 290074
COPPERSTONE #431	88-5693				A MC 290075
COPPERSTONE #432	88-5694				A MC 290076
COPPERSTONE #433	88-5695				A MC 290077
COPPERSTONE #434	88-5696				A MC 290078
COPPERSTONE #435	88-5697				A MC 290079
COPPERSTONE #436	88-5698				A MC 290080
COPPERSTONE #437	88-5699				A MC 290081
COPPERSTONE #438	88-5700				A MC 290082
COPPERSTONE #439	88-5701				A MC 290083
COPPERSTONE #440	88-5702				A MC 290084
COPPERSTONE #441	88-5703				A MC 290085
COPPERSTONE #442	88-5704				A MC 290086
COPPERSTONE #443	88-5705				A MC 290087
COPPERSTONE #444	88-5706				A MC 290088
COPPERSTONE #445	88-5707				A MC 290089
COPPERSTONE #446	88-5708				A MC 290090
COPPERSTONE #447	88-5709				A MC 290091
COPPERSTONE #448	88-5710				A MC 290092
COPPERSTONE #449	88-5711				A MC 290093
COPPERSTONE #450	88-5712				A MC 290094
COPPERSTONE #451	88-5713				A MC 290095
COPPERSTONE #452	88-5714				A MC 290096
COPPERSTONE #453	88-5715				A MC 290097
COPPERSTONE #454	88-5716				A MC 290098
COPPERSTONE #455	88-5717				A MC 290099
COPPERSTONE #456	88-5718				A MC 290100
COPPERSTONE #457	88-5719				A MC 290101
COPPERSTONE #458	88-5720				A MC 290102
COPPERSTONE #459	88-5721				A MC 290103
COPPERSTONE #460	88-5722				A MC 290104
COPPERSTONE #461	88-5723				A MC 290105
COPPERSTONE #462	88-5724				A MC 290106
COPPERSTONE #463	88-5725				A MC 290107

290062 thru 290107

RECEIVED  
B.L.M. AZ STATE OFFICE

AUG 11 1989

7:45 A.M.  
PHOENIX, ARIZONA

89-3772

EXHIBIT "A" CONTINUED

NAME OF CLAIM	ORIGINAL RECORDATION		AMENDED RECORDATION		BLM SERIAL NO.
	BOOK	PAGE	BOOK	PAGE	
COPPERSTONE #464 ✓	88-5726				A MC 290108 ✓ .290108
COP 46	88-7050				A MC 291242
COP 47	88-7051				A MC 291243
COP 48	88-7052				A MC 291244
COP 49	88-7053				A MC 291245
COP 50	88-7054				A MC 291246
COP 51	88-7055				A MC 291247
COP 52	88-7056				A MC 291248
COP 53	88-7057				A MC 291249
COP 54	88-7058				A MC 291250
COP 55	88-7059				A MC 291251
COP 56	88-7060				A MC 291252
COP 57	88-7061				A MC 291253
COP 58	88-7027				A MC 291254
COP 59	88-7028				A MC 291255
COP 60	88-7029				A MC 291256
COP 61	88-7030				A MC 291257
COP 62	88-7031				A MC 291258
COP 63	88-7032				A MC 291259
COP 64	88-7033				A MC 291260
COP 65	88-7034				A MC 291261
COP 66	88-7035				A MC 291262
COP 67	88-7036				A MC 291263
COP 68	88-7037				A MC 291264
COP 69	88-7038				A MC 291265
COP 70	88-7039				A MC 291266
COP 71	88-7040				A MC 291267
COP 72	88-7041				A MC 291268
COP 73	88-7042				A MC 291269
COP 74	88-7043				A MC 291270
COP 75	88-7044				A MC 291271
COP 76	88-7045				A MC 291272
COP 77	88-7046				A MC 291273
COP 78	88-7047				A MC 291274
COP 79	88-7048				A MC 291275
COP 80	88-7049				A MC 291276
COP 81	88-7000				A MC 291277
COP 82	88-7001				A MC 291278
COP 83	88-7002				A MC 291279
COP 84	88-7003				A MC 291280
COP 85	88-7004				A MC 291281
COP 86	88-7005				A MC 291282
COP 87	88-7006				A MC 291283
COP 88	88-7007				A MC 291284
COP 89	88-7008				A MC 291285
COP 90	88-7009				A MC 291286

RECEIVED  
B.L.M. AZ STATE OFFICE

AUG 11 1989

7:45 A.M.  
PHOENIX, ARIZONA

89-3772

EXHIBIT "A" CONTINUED

<u>NAME OF CLAIM</u>	<u>ORIGINAL RECORDATION BOOK PAGE</u>	<u>AMENDED RECORDATION BOOK PAGE</u>	<u>BLM SERIAL NO.</u>
COP 91	88-7010		A MC 291287
COP 92	88-7011		A MC 291288
COP 93	88-7012		A MC 291289
COP 94	88-7013		A MC 291290
COP 95	88-7014		A MC 291291
COP 96	88-7015		A MC 291292
COP 97	88-7016		A MC 291293
COP 98	88-7017		A MC 291294
COP 99	88-7018		A MC 291295
COP 100	88-7019		A MC 291296
COP 116	88-7020		A MC 291297
COP 117	88-7021		A MC 291298
COP 118	88-7022		A MC 291299
COP 119	88-7023		A MC 291300
COP 120	88-7024		A MC 291301
COP 121	88-7025		A MC 291302
COP 122	88-7026		A MC 291303
COP 123	88-6990		A MC 291304
COP 124	88-6991		A MC 291305
COP 125	88-6992		A MC 291306
COP 126	88-6993		A MC 291307
COP 127	88-6994		A MC 291308
COP 128	88-6995		A MC 291309
COP 129	88-6996		A MC 291310
COP 130	88-6997		A MC 291311
COP 131	88-6998		A MC 291312
COP 132	88-6999		A MC 291313

291287-296

291297-313

RECEIVED  
B.L.M. AZ STATE OFFICE

AUG 11 1989

7:45 A.M.  
PHOENIX, ARIZONA



**Cyprus Minerals Company**

7200 South Alton Way  
P.O. Box 3299  
Englewood, Colorado 80155  
303-740-5000

September 9, 1988

Bureau of Land Management  
Arizona State Office  
Siete Square Building  
3707 North 7th Street  
Phoenix, Arizona 85014

88612  
91283  
95246  
98423  
105953  
108058  
144884

Gentlemen:

Enclosed for your files is one (1) recorded copy of the Affidavit of Performance of Annual Work covering the unpatented lode mining claims known as the Copperstone #15, et al., BLM Serial Numbers ~~MC 88612,~~ et al.

104418  
22064  
26045  
al

Should you have any questions, please call me at (303) 740-5188.

*Pat Brady*

Pat Brady  
Assistant Property Administrator

/pb

Enc.

J. J. Bensing/POL File

L-100064, 100065, 100086

**RECEIVED  
B.L.M. AZ STATE OFFICE**

**SEP 12 1988**

**7:45 A.M.  
PHOENIX, ARIZONA**

**CYPRUS**

AFFIDAVIT OF PERFORMANCE OF ANNUAL WORK - ARIZONA

STATE OF ARIZONA )  
                          ) ss.  
COUNTY OF LA PAZ )

G. R. Stephan, being duly sworn, deposes and says that he is a citizen of the United States and more than eighteen years of age, resides at 2745 Castaway Drive, Lake Havasu, Arizona 86403, is personally acquainted with the mining claims described in Exhibit "A" attached hereto, situated in Plamosa Mining District, La Paz County, Arizona.


The location of the claims by Township, Range, and Section, the book and page numbers wherein the original or latest amended location for each claim is recorded and the Bureau of Land Management serial numbers are shown on Exhibit "A", attached.

That between the 2nd day of September, 1987 and August 1, 1988 at least \$28,400.00 worth of work and improvements were done and performed upon said claims, not including the location work of said claims. Such work and improvements were made by and at the expense of Cyprus Copperstone Gold Corporation, owner of said claims, for the purpose of complying with the laws of the United States pertaining to assessment or annual work, the same being as follows:

ACTUAL MINING: CYPRUS COPPERSTONE GOLD CORPORATION  
7200 SOUTH ALTON WAY  
P. O. BOX 3299  
ENGLEWOOD, COLORADO 80155

The Affiant is duly authorized by Cyprus Copperstone Gold Corporation to make this Affidavit.

RECORDED AT THE  
REQUEST OF: *MAIL TO:*  
*CYPRUS MINERALS CO.*  
*ATTN: J.J. BENSING*  
*PO BOX 3299*  
*ENGLEWOOD CO*  
*80155*

  
G. R. Stephan  
P. O. Box 3299  
7200 South Alton Way  
Englewood, Colorado 80155



RECEIVED  
B.L.M. AZ STATE OFFICE

Attention: J. J. Bensing  
Supervisor, Property Management

SEP 12 1988

7:45 A.M.  
PHOENIX, ARIZONA

STATE OF ARIZONA )  
                          ) ss.  
COUNTY OF LA PAZ )

The foregoing instrument was acknowledged before me this 11<sup>th</sup> day of August, 1988, by G. R. Stephan on behalf of Cyprus Copperstone Gold Corporation.

IN WITNESS WHEREOF, I have hereunto set my hand and affixed my notary seal the day and year first above written.

Mary J. Swartzmelder **SEAL**  
Notary Public

896 Alpacater Dr  
Lake Havasu City, Az 86403  
Mohave County  
Address

My Commission expires: 6/15/91

RECEIVED  
B.L.M. AZ STATE OFFICE  
SEP 12 1988  
7:45 A.M.  
PHOENIX, ARIZONA



EXHIBIT "A"

Attached to and made a part of that certain Affidavit of Performance of Annual Work dated the 17<sup>th</sup> day of August, 1988, covering the following unpatented lode mining claims located in all or portions of Sections 18, 19, 20, 21 and 22, Township 6 North, Range 19 West; and Sections 1, 2, 10, 11, 12, 13, 14, 15, 22, 23, 24, 26 and 27, Township 6 North, Range 20 West, Gila and Salt River Principal Meridian, and Plamosa Mining District, County of La Paz, State of Arizona.

NAME OF CLAIM	ORIGINAL RECORDATION		AMENDED RECORDATION		BLM SERIAL NO.
	BOOK	PAGE	BOOK	PAGE	
COPPERSTONE # 15	1129	627	86-2314		A MC 88612
COPPERSTONE # 16	1129	630	86-2315		A MC 88613
COPPERSTONE # 17	1129	632	86-2316		A MC 88614
COPPERSTONE # 1	1128	65	86-2300		A MC 91283
COPPERSTONE # 2	1128	66	86-2301		A MC 91284
COPPERSTONE # 3	1128	67	86-2302		A MC 91285
COPPERSTONE # 4	1128	68	86-2303		A MC 91286
COPPERSTONE # 5	1128	69	86-2304		A MC 91287
COPPERSTONE # 6	1128	70	86-2305		A MC 91288
COPPERSTONE # 7	1128	72	86-2306		A MC 91289
COPPERSTONE # 8	1128	73	86-2307		A MC 91290
COPPERSTONE # 9	1128	74	86-2308		A MC 91291
COPPERSTONE # 10	1128	75	86-2309		A MC 91292
COPPERSTONE # 11	1128	76	86-2310		A MC 91293
COPPERSTONE # 12	1128	77	86-2311		A MC 91294
COPPERSTONE # 13	1128	78	86-2312		A MC 91295
COPPERSTONE # 14	1128	80	86-2313		A MC 91296
COPPERSTONE # 18	1131	294	86-2317		A MC 95246
COPPERSTONE # 19	1131	297	86-2318		A MC 95247
COPPERSTONE # 20	1131	298	86-2319		A MC 95248
COPPERSTONE # 21	1131	299	86-2320		A MC 95249
COPPERSTONE # 22	1131	300	86-2321		A MC 95250
COPPERSTONE # 23	1131	301	86-2322		A MC 95251
COPPERSTONE # 24	1131	302	86-2323		A MC 95252
COPPERSTONE # 25	1131	303	86-2324		A MC 95253
COPPERSTONE # 26	1131	304	86-2325		A MC 95254
COPPERSTONE # 27	1131	307	86-2326		A MC 95255
COPPERSTONE # 28	1131	308	86-2327		A MC 95256
COPPERSTONE # 29	1131	309	86-2328		A MC 95257
COPPERSTONE # 30	1151	145	86-2329		A MC 98423
COPPERSTONE # 31	1151	148	86-2330		A MC 98424
COPPERSTONE # 32	1151	149	86-2331		A MC 98425
COPPERSTONE # 33	1151	150	86-2332		A MC 98426
COPPERSTONE # 34	1151	151	86-2333		A MC 98427
COPPERSTONE # 35	1151	152	86-2334		A MC 98428
COPPERSTONE # 36	1151	153	86-2335		A MC 98429
COPPERSTONE # 37	1151	154	86-2336		A MC 98430

88612-  
88614

91283-  
91286

95246  
95257

98423-  
98430

RECEIVED  
B.L.M. AZ STATE OFFICE

EXHIBIT "A" (CONTINUED)

NAME OF CLAIM	ORIGINAL RECORDATION		AMENDED RECORDATION		BLM SERIAL NO.
	BOOK	PAGE	BOOK	PAGE	
COPPERSTONE # 38	1151	155	86-2337		A MC 98431
COPPERSTONE # 39	1151	156	86-2338		A MC 98432
COPPERSTONE # 40	1151	157	86-2339		A MC 98433
COPPERSTONE # 41	1152	181	86-2340		A MC 98957
COPPERSTONE # 42	1152	183	86-2341		A MC 98958
COPPERSTONE # 43	1152	185	86-2342		A MC 98959
COPPERSTONE # 44	1152	187	86-2343		A MC 98960
COPPERSTONE # 45	1152	189	86-2344		A MC 98961
COPPERSTONE # 46	1152	191	86-2345		A MC 98962
COPPERSTONE # 47	1152	193	86-2346		A MC 98963
COPPERSTONE # 48	1152	195	86-2347		A MC 98964
COPPERSTONE # 49	1152	197	86-2348		A MC 98965
COPPERSTONE # 50	1152	199	86-2349		A MC 98966
COPPERSTONE # 51	1152	201	86-2350		A MC 98967
COPPERSTONE # 52	1152	203	86-2351		A MC 98968
COPPERSTONE # 53	1152	205	86-2352		A MC 98969
COPPERSTONE # 54	1152	763	86-2353		A MC 98970
COPPERSTONE # 55	1152	765	86-2354		A MC 98971
COPPERSTONE # 56	1152	767	86-2355		A MC 98972
COPPERSTONE # 57	1152	769	86-2356		A MC 98973
COPPERSTONE # 58	1152	771	86-2357		A MC 98974
COPPERSTONE # 59	1152	773	86-2358		A MC 98975
COPPERSTONE # 60	1152	775	86-2359		A MC 98976
COPPERSTONE # 61	1152	777	86-2360		A MC 98977
COPPERSTONE # 62	1152	779	86-2361		A MC 98978
COPPERSTONE # 63	1152	781	86-2362		A MC 98979
IRON REEF #1	1168	69			A MC 105953
IRON REEF #2	1168	72			A MC 105954
IRON REEF #3	1168	74			A MC 105955
IRON REEF #4	1168	76			A MC 105956
IRON REEF #5	1168	78			A MC 105957
IRON REEF #6	1168	80			A MC 105958
IRON REEF #7	1168	82			A MC 105959
IRON REEF #8	1168	84			A MC 105960
IRON REEF #9	1168	86			A MC 105961
IRON REEF #10	1168	88			A MC 105962
COPPERSTONE # 64	1173	716	86-2363		A MC 108058
COPPERSTONE # 65	1173	719	86-2364		A MC 108059
COPPERSTONE 101	1254	76	86-2365		A MC 144884
COPPERSTONE 102	1254	79	86-2366		A MC 144885
COPPERSTONE 103	1254	81	86-2367		A MC 144886
COPPERSTONE 104	1254	83	86-2368		A MC 144887
COPPERSTONE 105	1254	85	86-2369		A MC 144888
COPPERSTONE 106	1254	87	86-2370		A MC 144889
COPPERSTONE 107	1254	89	86-2371		A MC 144890
COPPERSTONE 108	1254	91	86-2372		A MC 144891

98597-  
98979

105953-  
105962

108058  
108059  
144884-  
144891

RECEIVED  
BLM. AZ STATE OFFIC

SEP 12 1988

7:45 A.M.  
PHOENIX, ARIZONA

EXHIBIT "A" (CONTINUED)

<u>NAME OF CLAIM</u>	<u>ORIGINAL RECORDATION BOOK</u>	<u>PAGE</u>	<u>AMENDED RECORDATION BOOK</u>	<u>PAGE</u>	<u>BLM SERIAL NO.</u>
COPPERSTONE 109	1254	93	86-2373		A MC 144892
COPPERSTONE 110	1254	95	86-2374		A MC 144893
COPPERSTONE 111	1254	97	86-2375		A MC 144894
COPPERSTONE 112	1254	99	86-2376		A MC 144895
COPPERSTONE 113	1254	101	86-2377		A MC 144896
COPPERSTONE 114	1254	103	86-2378		A MC 144897
COPPERSTONE 115	1254	105	86-2379		A MC 144898
COPPERSTONE 116A	1254	107	86-2380		A MC 144899
COPPERSTONE 117	1254	109	86-2381		A MC 144900
COPPERSTONE 118	1254	111	86-2382		A MC 144901
COPPERSTONE 119	1254	113	86-2383		A MC 144902
COPPERSTONE 120	1254	115	86-2384		A MC 144903
COPPERSTONE 122	1254	119	86-2385		A MC 144905
COPPERSTONE 123	1254	121	86-2386		A MC 144906
COPPERSTONE 124	1254	123	86-2387		A MC 144907
COPPERSTONE 125	1254	125	86-2388		A MC 144908
COPPERSTONE 126	1254	127	86-2389		A MC 144909
COPPERSTONE 127	1254	129	86-2390		A MC 144910
COPPERSTONE 129	1254	133	86-2391		A MC 144912
COPPERSTONE 130	1254	135	86-2392		A MC 144913
COPPERSTONE 131	1254	137	86-2393		A MC 144914
COPPERSTONE 132	1254	139	86-2394		A MC 144915
COPPERSTONE 133	1254	141	86-2395		A MC 144916
COPPERSTONE 134	1254	143	86-2396		A MC 144917
COPPERSTONE 136	1254	147	86-2397		A MC 144919
COPPERSTONE 137	1254	149	86-2398		A MC 144920
COPPERSTONE 138	1254	151	86-2399		A MC 144921
COPPERSTONE 139	1254	153	86-2400		A MC 144922
COPPERSTONE 140	1254	155	86-2401		A MC 144923
COPPERSTONE 141	1254	157	86-2402		A MC 144924
COPPERSTONE 142	1254	159	86-2403		A MC 144925
COPPERSTONE 143	1254	161	86-2404		A MC 144926
COPPERSTONE 144	1254	163	86-2405		A MC 144927
COPPERSTONE 145	1254	165	86-2406		A MC 144928
COPPERSTONE 146	1254	167	86-2407		A MC 144929
COPPERSTONE 147	1254	169	86-2408		A MC 144930
COPPERSTONE 148	1254	171	86-2409		A MC 144931
COPPERSTONE 149	1254	173	86-2410		A MC 144932
COPPERSTONE 150	1254	175	86-2411		A MC 144933
COPPERSTONE 151	1254	177	86-2412		A MC 144934
COPPERSTONE 152	1254	179	86-2413		A MC 144935
COPPERSTONE 153	1254	181	86-2414		A MC 144936
COPPERSTONE 154	1254	183	86-2415		A MC 144937
COPPERSTONE 155	1254	185	86-2416		A MC 144938
COPPERSTONE 156	1254	187	86-2417		A MC 144939
COPPERSTONE 157	1254	189	86-2418		A MC 144940

144892-  
144893-  
144894-  
144895-  
144896-  
144897-  
144898-  
144899-  
144900-  
144901-  
144902-  
144903-  
144905-  
144910-  
144912-  
14491-  
144919-

RECEIVED  
AZ STATE OFFICE

SEP 12 1988

7:45 A.M.  
PHOENIX, ARIZONA

EXHIBIT "A" (CONTINUED)

NAME OF CLAIM	ORIGINAL RECORDATION		AMENDED RECORDATION		BLM SERIAL NO.
	BOOK	PAGE	BOOK	PAGE	
COPPERSTONE 158	1254	191	86-2419		A MC 144941
COPPERSTONE 159	1254	193	86-2420		A MC 144942
COPPERSTONE 160	1254	195	86-2421		A MC 144943
COPPERSTONE 161	1254	197	86-2422		A MC 144944
COPPERSTONE 162	1276	349	86-2423		A MC 164418
COPPERSTONE 163	1276	355	86-2424		A MC 164419
COPPERSTONE 164	1276	357	86-2425		A MC 164420
COPPERSTONE 165	1276	359	86-2426		A MC 164421
COPPERSTONE 166	1276	361	86-2427		A MC 164422
COPPERSTONE 167	1276	363	86-2428		A MC 164423
COPPERSTONE 168	1276	365	86-2429		A MC 164424
COPPERSTONE 169	1276	367	86-2430		A MC 164425
COPPERSTONE 170	1276	369	86-2431		A MC 164426
COPPERSTONE 171	1276	371	86-2432		A MC 164427
COPPERSTONE 172A	1276	373	86-2433		A MC 164428
COPPERSTONE 183A	1276	395	86-2434		A MC 164439
COPPERSTONE 184	1276	397	86-2435		A MC 164440
COPPERSTONE 185	1276	398	86-2436		A MC 164441
COPPERSTONE 186	1276	400	86-2437		A MC 164442
COPPERSTONE 187	1276	402	86-2438		A MC 164443
COPPERSTONE 188	1276	404	86-2439		A MC 164444
COPPERSTONE 189	1276	406	86-2440		A MC 164445
COPPERSTONE 190	1276	408	86-2441		A MC 164446
COPPERSTONE 191	1276	410	86-2442		A MC 164447
COPPERSTONE 192A	1276	412	86-2443		A MC 164448
COPPERSTONE 210	1276	448	86-2444		A MC 164466
COPPERSTONE 211	1276	450	86-2445		A MC 164467
COPPERSTONE 212	1276	452	86-2446		A MC 164468
COPPERSTONE 213	1276	454	86-2447		A MC 164469
COPPERSTONE 214	1276	456	86-2448		A MC 164470
COPPERSTONE 215	1276	458	86-2449		A MC 164471
COPPERSTONE 216	1276	460	86-2450		A MC 164472
COPPERSTONE 217	1276	462	86-2451		A MC 164473
COPPERSTONE 218	1276	464	86-2452		A MC 164474
COPPERSTONE 219	1276	466	86-2453		A MC 164475
COPPERSTONE 220	1276	468	86-2454		A MC 164476
COPPERSTONE 221	1276	470	86-2455		A MC 164477
COPPERSTONE 222	1276	472	86-2456		A MC 164478
COPPERSTONE 223	1276	474	86-2457		A MC 164479
COPPERSTONE 224	1276	476	86-2458		A MC 164480
COPPERSTONE 225	1276	478	86-2459		A MC 164481
COPPERSTONE 226	1276	480	86-2460		A MC 164482
COPPERSTONE 227	1276	482	86-2461		A MC 164483
COPPERSTONE 228	1276	484	86-2462		A MC 164484
COPPERSTONE 229	1276	486	86-2463		A MC 164485
COPPERSTONE 230	1276	488	86-2464		A MC 164486

164418  
164424

164439  
164448

164466  
164488

RECEIVED  
AZ STATE OFFICE

SEP 1 2 1988

7:45 A.M.  
PHOENIX, ARIZONA

EXHIBIT "A" (CONTINUED)

NAME OF CLAIM	ORIGINAL RECORDATION		AMENDED RECORDATION		BLM SERIAL NO.
	BOOK	PAGE	BOOK	PAGE	
COPPERSTONE 231	1276	490	86-2465	A MC 164487 ✓	
COPPERSTONE 232	1276	492	86-2466	A MC 164488 ✓	
COPPERSTONE 233	1276	494	86-2467	A MC 164489 ✓	
COPPERSTONE 234	1276	496	86-2468	A MC 164490 ✓	
COPPERSTONE 235	1276	498	86-2469	A MC 164491 ✓	
COPPERSTONE 236	1276	500	86-2470	A MC 164492 ✓	
COPPERSTONE 237	1276	502	86-2471	A MC 164493 ✓	
COPPERSTONE 238	1276	504	86-2472	A MC 164494 ✓	
COPPERSTONE 239	1276	506	86-2473	A MC 164495 ✓	
COPPERSTONE 240	1276	508	86-2474	A MC 164496 ✓	
COPPERSTONE 241	1276	510	86-2475	A MC 164497 ✓	
COPPERSTONE 242	1276	512	86-2476	A MC 164498 ✓	
COPPERSTONE 243	1276	514	86-2477	A MC 164499 ✓	
COPPERSTONE 244	1276	516	86-2478	A MC 164500 ✓	
COPPERSTONE 245	1276	518	86-2479	A MC 164501 ✓	
COPPERSTONE 246	1276	520	86-2480	A MC 164502 ✓	
COPPERSTONE 247	1276	522	86-2481	A MC 164503 ✓	
COPPERSTONE 248	1276	524	86-2482	A MC 164504 ✓	
COPPERSTONE 249	1276	526	86-2483	A MC 164505 ✓	
COPPERSTONE 250	1276	528	86-2484	A MC 164506 ✓	
COPPERSTONE 251	1276	530	86-2485	A MC 164507 ✓	
COPPERSTONE 252	1276	532	86-2486	A MC 164508 ✓	
COPPERSTONE 253	1276	534	86-2487	A MC 164509 ✓	
COPPERSTONE 254	1276	536	86-2488	A MC 164510 ✓	
COPPERSTONE 255	1276	538	86-2489	A MC 164511 ✓	
COPPERSTONE 256	1276	540	86-2490	A MC 164512 ✓	
COPPERSTONE 257	1276	542	86-2491	A MC 164513 ✓	
COPPERSTONE 258	1276	544	86-2492	A MC 164514 ✓	
COPPERSTONE 259	1276	546	86-2493	A MC 164515 ✓	
COPPERSTONE 260	1276	548	86-2494	A MC 164516 ✓	
COPPERSTONE 261	1276	550	86-2495	A MC 164517 ✓	
COPPERSTONE 262	1276	552	86-2496	A MC 164518 ✓	
COPPERSTONE 263	1276	554	86-2497	A MC 164519 ✓	
COPPERSTONE 264	1276	556	86-2498	A MC 164520 ✓	
COPPERSTONE 265	1276	558	86-2499	A MC 164521 ✓	
COPPERSTONE 266	1276	560	86-2500	A MC 164522 ✓	
COPPERSTONE 267	1276	562	86-2501	A MC 164523 ✓	
COPPERSTONE 268	1276	564	86-2502	A MC 164524 ✓	
COPPERSTONE 269	1276	566	86-2503	A MC 164525 ✓	
COPPERSTONE 270	1276	568	86-2504	A MC 164526 ✓	
COPPERSTONE 271	1276	570	86-2505	A MC 164527 ✓	
COPPERSTONE 272	1276	572	86-2506	A MC 164528 ✓	
COPPERSTONE 273	1276	574	86-2507	A MC 164529 ✓	
COPPERSTONE 274	1276	576	86-2508	A MC 164530 ✓	
COPPERSTONE 275	1276	578	86-2509	A MC 164531 ✓	
COPPERSTONE 276	1276	580	86-2510	A MC 164532 ✓	
COPPERSTONE 277	1276	582	86-2511	A MC 164533 ✓	

277  
231  
231  
231

RECEIVED  
ARIZONA STATE OFFICE

SEP 12 1988

EXHIBIT "A" (CONTINUED)

NAME OF CLAIM	ORIGINAL RECORDATION		AMENDED RECORDATION		BLM SERIAL NO.
	BOOK	PAGE	BOOK	PAGE	
COPPERSTONE 278	1276	584	86-2512		A MC 164534
COPPERSTONE 279	1276	586	86-2513		A MC 164535
COPPERSTONE 280	1276	588	86-2514		A MC 164536
COPPERSTONE 281	1276	590	86-2515		A MC 164537
COPPERSTONE 282	1276	592	86-2516		A MC 164538
COPPERSTONE 283	1276	594	86-2517		A MC 164539
COPPERSTONE 284	1276	596	86-2518		A MC 164540
COPPERSTONE 285	1276	598	86-2519		A MC 164541
COPPERSTONE 286	1276	600	86-2520		A MC 164542
COPPERSTONE 287	1276	602	86-2521		A MC 164543
COPPERSTONE 288	1276	604	86-2522		A MC 164544
COPPERSTONE 289	1276	606	86-2523		A MC 164545
COPPERSTONE 290	1276	608	86-2524		A MC 164546
COPPERSTONE 291	1276	610	86-2525		A MC 164547
COPPERSTONE 292	1276	612	86-2526		A MC 164548
COPPERSTONE 293	1276	614	86-2527		A MC 164549
COPPERSTONE 294	1276	616	86-2528		A MC 164550
COPPERSTONE 295	1276	618	86-2529		A MC 164551
COPPERSTONE 296	1276	620	86-2530		A MC 164552
COPPERSTONE 297	1276	622	86-2531		A MC 164553
COPPERSTONE 298	1276	624	86-2532		A MC 164554
COPPERSTONE 299	1276	626	86-2533		A MC 164555
COPPERSTONE 300	1276	628	86-2534		A MC 164556
COPPERSTONE 301	1276	630	86-2535		A MC 164557
COPPERSTONE 302	1276	632	86-2536		A MC 164558
COPPERSTONE 303	1276	634	86-2537		A MC 164559
COPPERSTONE 304	1276	636	86-2538		A MC 164560
COPPERSTONE 305	1276	638	86-2539		A MC 164561
COPPERSTONE 306	1276	640	86-2540		A MC 164562
COPPERSTONE 307	1276	642	86-2541		A MC 164563
COPPERSTONE 308	1276	644	86-2542		A MC 164564
COPPERSTONE 309	1276	646	86-2543		A MC 164565
COPPERSTONE 310	1276	648	86-2544		A MC 164566
COPPERSTONE 311	1276	650	86-2545		A MC 164567
COPPERSTONE 312	1276	652	86-2546		A MC 164568
COPPERSTONE 313	1276	654	86-2547		A MC 164569
COPPERSTONE 314	1276	656	86-2548		A MC 164570
COPPERSTONE 315	1276	658	86-2549		A MC 164571
COPPERSTONE 316	84-002461		86-2550		A MC 220648
COPPERSTONE 317	84-002460		86-2551		A MC 220649
COPPERSTONE 318	84-002462		86-2552		A MC 220650
COPPERSTONE 319	84-002463		86-2553		A MC 220651
COPPERSTONE 320	84-002464		86-2554		A MC 220652
COPPERSTONE 321	84-002465		86-2555		A MC 220653
COPPERSTONE 322	84-002466		86-2556		A MC 220654
COPPERSTONE 323	84-002467		86-2557		A MC 220655

164534-  
164571

RECEIVED  
AZ STATE OFFICE  
SEP 12 1988

EXHIBIT "A" (CONTINUED)

<u>NAME OF CLAIM</u>	<u>ORIGINAL RECORDATION BOOK PAGE</u>	<u>AMENDED RECORDATION BOOK PAGE</u>	<u>BLM SERIAL NO.</u>
COPPERSTONE 324	84-002468	86-2558	A MC 220656
COPPERSTONE 325	84-002469	86-2559	A MC 220657
COPPERSTONE 326	84-002470	86-2560	A MC 220658
COPPERSTONE 327	84-002471	86-2561	A MC 220659
COPPERSTONE 328	84-002472	86-2562	A MC 220660
COPPERSTONE 329	86-4548		A MC 260459
COPPERSTONE 330	86-4549		A MC 260460
COPPERSTONE 331	86-4550		A MC 260461
COPPERSTONE 332	86-4551		A MC 260462
COPPERSTONE 333	86-4552		A MC 260463
COPPERSTONE 334	86-4553		A MC 260464
COPPERSTONE 335	86-4554		A MC 260465
COPPERSTONE 336	86-4555		A MC 260466
COPPERSTONE 337	86-4556		A MC 260467
COPPERSTONE 338	86-4557		A MC 260468
COPPERSTONE 339	86-4558		A MC 260469

260459-  
260469

RECORDED IN OFFICIAL RECORDS  
OF LA PAZ COUNTY, ARIZONA  
AUG 11 1 18 PM '88  
*pw*  
Lois K. Hesse, COUNTY RECORDER

RF	9 +
CO. SUR	4 +
ST. SUR	5 +
P+H	1 +
TOTAL FEE	19
9 - OF - 9 PAGES	

RECEIVED  
B.L.M. AZ STATE OFFICE  
SEP 12 1988  
7:45 A.M.  
PHOENIX, ARIZONA





Cyprus Minerals Company

7200 South Alton Way  
P.O. Box 3299  
Englewood, Colorado 80155  
303-740-5000

August 9, 1988

Bureau of Land Management  
Arizona State Office  
Siete Square Building  
3707 North 7th Street  
Phoenix, Arizona 85014

88612  
95246  
98423  
91283 98957  
105953  
144824  
16418  
220648  
263459  
108052

Gentlemen:

Enclosed for recording are two (2) unrecorded copies of the Affidavit of Performance of Annual Work covering unpatented lode mining claims known as the Copperstone #15, et al., BLM Serial Numbers A MC 88612, et al.

Please acknowledge receipt of this document by returning each of the following to the attention of J. J. Bensing, Supervisor, Property Management at the above letterhead address:

1. One (1) dated and signed copy of this letter; and
2. One (1) date and time stamped copy of the document.

Should you have any questions, please do not hesitate to contact me at (303) 740-5188. Thank you for your assistance.

*Pat Brady*

Pat Brady  
Assistant Property Administrator

/pb

Encs.

J. J. Bensing/POL File

L-100064, 100065 & 100086

RECEIVED  
B.L.M. AZ STATE OFFICE  
AUG 12 10 19 AM '88  
PHOENIX, ARIZONA

Received this \_\_\_\_ day of August, 1988.

By: \_\_\_\_\_

Title: \_\_\_\_\_

**CYPRUS**



AFFIDAVIT OF PERFORMANCE OF ANNUAL WORK - ARIZONA

RECEIVED  
B.L.M. AZ STATE OFFICE  
AUG 12 10 19 AM '88  
PHOENIX, ARIZONA

STATE OF ARIZONA )  
                          ) ss.  
COUNTY OF LA PAZ )


G. R. Stephan, being duly sworn, deposes and says that he is a citizen of the United States and more than eighteen years of age, resides at 2745 Castaway Drive, Lake Havasu, Arizona 86403, is personally acquainted with the mining claims described in Exhibit "A" attached hereto, situated in Plamosa Mining District, La Paz County, Arizona.

The location of the claims by Township, Range, and Section, the book and page numbers wherein the original or latest amended location for each claim is recorded and the Bureau of Land Management serial numbers are shown on Exhibit "A", attached.

That between the 2nd day of September, 1987 and August 1, 1988 at least \$28,400.00 worth of work and improvements were done and performed upon said claims, not including the location work of said claims. Such work and improvements were made by and at the expense of Cyprus Copperstone Gold Corporation, owner of said claims, for the purpose of complying with the laws of the United States pertaining to assessment or annual work, the same being as follows:

ACTUAL MINING: CYPRUS COPPERSTONE GOLD CORPORATION  
7200 SOUTH ALTON WAY  
P. O. BOX 3299  
ENGLEWOOD, COLORADO 80155

The Affiant is duly authorized by Cyprus Copperstone Gold Corporation to make this Affidavit.

  
\_\_\_\_\_  
G. R. Stephan  
P. O. Box 3299  
7200 South Alton Way  
Englewood, Colorado 80155

APPROVED  


Attention: J. J. Bensing  
Supervisor, Property Management

STATE OF ARIZONA )  
                          ) ss.  
COUNTY OF LA PAZ )

The foregoing instrument was acknowledged before me this 11th day of August, 1988, by G. R. Stephan on behalf of Cyprus Copperstone Gold Corporation.

IN WITNESS WHEREOF, I have hereunto set my hand and affixed my notary seal the day and year first above written.

Mary J. Swartzmiller  
Notary Public

896 Acapulco Dr  
State University City, AZ 86403  
Wilcox County  
Address

My Commission expires: 6-15-91

RECEIVED  
D.L.M. AZ STATE OFFICE  
AUG 12 10 19 AM '88  
PHOENIX, ARIZONA

EXHIBIT "A"

Attached to and made a part of that certain Affidavit of Performance of Annual Work dated the 11<sup>th</sup> day of August, 1988, covering the following unpatented lode mining claims located in all or portions of Sections 18, 19, 20, 21 and 22, Township 6 North, Range 19 West; and Sections 1, 2, 10, 11, 12, 13, 14, 15, 22, 23, 24, 26 and 27, Township 6 North, Range 20 West, Gila and Salt River Principal Meridian, and Plamosa Mining District, County of La Paz, State of Arizona.

NAME OF CLAIM	ORIGINAL RECORDATION		AMENDED RECORDATION		BLM SERIAL NO.
	BOOK	PAGE	BOOK	PAGE	
COPPERSTONE # 15	1129	627	86-2314		A MC 88612
COPPERSTONE # 16	1129	630	86-2315		A MC 88613
COPPERSTONE # 17	1129	632	86-2316		A MC 88614
COPPERSTONE # 1	1128	65	86-2300		A MC 91283
COPPERSTONE # 2	1128	66	86-2301		A MC 91284
COPPERSTONE # 3	1128	67	86-2302		A MC 91285
COPPERSTONE # 4	1128	68	86-2303		A MC 91286
COPPERSTONE # 5	1128	69	86-2304		A MC 91287
COPPERSTONE # 6	1128	70	86-2305		A MC 91288
COPPERSTONE # 7	1128	72	86-2306		A MC 91289
COPPERSTONE # 8	1128	73	86-2307		A MC 91290
COPPERSTONE # 9	1128	74	86-2308		A MC 91291
COPPERSTONE # 10	1128	75	86-2309		A MC 91292
COPPERSTONE # 11	1128	76	86-2310		A MC 91293
COPPERSTONE # 12	1128	77	86-2311		A MC 91294
COPPERSTONE # 13	1128	78	86-2312		A MC 91295
COPPERSTONE # 14	1128	80	86-2313		A MC 91296
COPPERSTONE # 18	1131	294	86-2317		A MC 95246
COPPERSTONE # 19	1131	297	86-2318		A MC 95247
COPPERSTONE # 20	1131	298	86-2319		A MC 95248
COPPERSTONE # 21	1131	299	86-2320		A MC 95249
COPPERSTONE # 22	1131	300	86-2321		A MC 95250
COPPERSTONE # 23	1131	301	86-2322		A MC 95251
COPPERSTONE # 24	1131	302	86-2323		A MC 95252
COPPERSTONE # 25	1131	303	86-2324		A MC 95253
COPPERSTONE # 26	1131	304	86-2325		A MC 95254
COPPERSTONE # 27	1131	307	86-2326		A MC 95255
COPPERSTONE # 28	1131	308	86-2327		A MC 95256
COPPERSTONE # 29	1131	309	86-2328		A MC 95257
COPPERSTONE # 30	1151	145	86-2329		A MC 98423
COPPERSTONE # 31	1151	148	86-2330		A MC 98424
COPPERSTONE # 32	1151	149	86-2331		A MC 98425
COPPERSTONE # 33	1151	150	86-2332		A MC 98426
COPPERSTONE # 34	1151	151	86-2333		A MC 98427
COPPERSTONE # 35	1151	152	86-2334		A MC 98428
COPPERSTONE # 36	1151	153	86-2335		A MC 98429
COPPERSTONE # 37	1151	154	86-2336		A MC 98430

88612-14

91283-96

RECEIVED  
B.L.M. AZ STATE OFFICE  
AUG 12 10 19 AM '88  
PHOENIX, ARIZONA

95246-57

98423-30

EXHIBIT "A" (CONTINUED)

NAME OF CLAIM	ORIGINAL RECORDATION		AMENDED RECORDATION		BLM SERIAL NO.
	BOOK	PAGE	BOOK	PAGE	
COPPERSTONE # 38	1151	155	86-2337		A MC 98431
COPPERSTONE # 39	1151	156	86-2338		A MC 98432
COPPERSTONE # 40	1151	157	86-2339		A MC 98433
COPPERSTONE # 41	1152	181	86-2340		A MC 98957
COPPERSTONE # 42	1152	183	86-2341		A MC 98958
COPPERSTONE # 43	1152	185	86-2342		A MC 98959
COPPERSTONE # 44	1152	187	86-2343		A MC 98960
COPPERSTONE # 45	1152	189	86-2344		A MC 98961
COPPERSTONE # 46	1152	191	86-2345		A MC 98962
COPPERSTONE # 47	1152	193	86-2346		A MC 98963
COPPERSTONE # 48	1152	195	86-2347		A MC 98964
COPPERSTONE # 49	1152	197	86-2348		A MC 98965
COPPERSTONE # 50	1152	199	86-2349		A MC 98966
COPPERSTONE # 51	1152	201	86-2350		A MC 98967
COPPERSTONE # 52	1152	203	86-2351		A MC 98968
COPPERSTONE # 53	1152	205	86-2352		A MC 98969
COPPERSTONE # 54	1152	763	86-2353		A MC 98970
COPPERSTONE # 55	1152	765	86-2354		A MC 98971
COPPERSTONE # 56	1152	767	86-2355		A MC 98972
COPPERSTONE # 57	1152	769	86-2356		A MC 98973
COPPERSTONE # 58	1152	771	86-2357		A MC 98974
COPPERSTONE # 59	1152	773	86-2358		A MC 98975
COPPERSTONE # 60	1152	775	86-2359		A MC 98976
COPPERSTONE # 61	1152	777	86-2360		A MC 98977
COPPERSTONE # 62	1152	779	86-2361		A MC 98978
COPPERSTONE # 63	1152	781	86-2362		A MC 98979
IRON REEF #1	1168	69			A MC 105953
IRON REEF #2	1168	72			A MC 105954
IRON REEF #3	1168	74			A MC 105955
IRON REEF #4	1168	76			A MC 105956
IRON REEF #5	1168	78			A MC 105957
IRON REEF #6	1168	80			A MC 105958
IRON REEF #7	1168	82			A MC 105959
IRON REEF #8	1168	84			A MC 105960
IRON REEF #9	1168	86			A MC 105961
IRON REEF #10	1168	88			A MC 105962
COPPERSTONE # 64	1173	716	86-2363		A MC 108058
COPPERSTONE # 65	1173	719	86-2364		A MC 108059
COPPERSTONE 101	1254	76	86-2365		A MC 144884
COPPERSTONE 102	1254	79	86-2366		A MC 144885
COPPERSTONE 103	1254	81	86-2367		A MC 144886
COPPERSTONE 104	1254	83	86-2368		A MC 144887
COPPERSTONE 105	1254	85	86-2369		A MC 144888
COPPERSTONE 106	1254	87	86-2370		A MC 144889
COPPERSTONE 107	1254	89	86-2371		A MC 144890
COPPERSTONE 108	1254	91	86-2372		A MC 144891

98431-33

98957-79

RECEIVED  
B.L.M. AZ STATE OFFICE  
AUG 12 10 20 AM '88  
PHOENIX, ARIZONA

105953-962

108058-59

144884-91

EXHIBIT "A" (CONTINUED)

NAME OF CLAIM	ORIGINAL RECORDATION		AMENDED RECORDATION		BLM SERIAL NO.	
	BOOK	PAGE	BOOK	PAGE	SERIAL	NO.
COPPERSTONE 109	1254	93	86-2373		A MC	144892
COPPERSTONE 110	1254	95	86-2374		A MC	144893
COPPERSTONE 111	1254	97	86-2375		A MC	144894
COPPERSTONE 112	1254	99	86-2376		A MC	144895
COPPERSTONE 113	1254	101	86-2377		A MC	144896
COPPERSTONE 114	1254	103	86-2378		A MC	144897
COPPERSTONE 115	1254	105	86-2379		A MC	144898
COPPERSTONE 116A	1254	107	86-2380		A MC	144899
COPPERSTONE 117	1254	109	86-2381		A MC	144900
COPPERSTONE 118	1254	111	86-2382		A MC	144901
COPPERSTONE 119	1254	113	86-2383		A MC	144902
COPPERSTONE 120	1254	115	86-2384		A MC	144903
COPPERSTONE 122	1254	119	86-2385		A MC	144905
COPPERSTONE 123	1254	121	86-2386		A MC	144906
COPPERSTONE 124	1254	123	86-2387		A MC	144907
COPPERSTONE 125	1254	125	86-2388		A MC	144908
COPPERSTONE 126	1254	127	86-2389		A MC	144909
COPPERSTONE 127	1254	129	86-2390		A MC	144910
COPPERSTONE 129	1254	133	86-2391		A MC	144912
COPPERSTONE 130	1254	135	86-2392		A MC	144913
COPPERSTONE 131	1254	137	86-2393		A MC	144914
COPPERSTONE 132	1254	139	86-2394		A MC	144915
COPPERSTONE 133	1254	141	86-2395		A MC	144916
COPPERSTONE 134	1254	143	86-2396		A MC	144917
COPPERSTONE 136	1254	147	86-2397		A MC	144919
COPPERSTONE 137	1254	149	86-2398		A MC	144920
COPPERSTONE 138	1254	151	86-2399		A MC	144921
COPPERSTONE 139	1254	153	86-2400		A MC	144922
COPPERSTONE 140	1254	155	86-2401		A MC	144923
COPPERSTONE 141	1254	157	86-2402		A MC	144924
COPPERSTONE 142	1254	159	86-2403		A MC	144925
COPPERSTONE 143	1254	161	86-2404		A MC	144926
COPPERSTONE 144	1254	163	86-2405		A MC	144927
COPPERSTONE 145	1254	165	86-2406		A MC	144928
COPPERSTONE 146	1254	167	86-2407		A MC	144929
COPPERSTONE 147	1254	169	86-2408		A MC	144930
COPPERSTONE 148	1254	171	86-2409		A MC	144931
COPPERSTONE 149	1254	173	86-2410		A MC	144932
COPPERSTONE 150	1254	175	86-2411		A MC	144933
COPPERSTONE 151	1254	177	86-2412		A MC	144934
COPPERSTONE 152	1254	179	86-2413		A MC	144935
COPPERSTONE 153	1254	181	86-2414		A MC	144936
COPPERSTONE 154	1254	183	86-2415		A MC	144937
COPPERSTONE 155	1254	185	86-2416		A MC	144938
COPPERSTONE 156	1254	187	86-2417		A MC	144939
COPPERSTONE 157	1254	189	86-2418		A MC	144940

144892-903  
 144905-10  
 AUG 12 10 20 AM '88  
 RECEIVED  
 B.L.M. AZ STATE OFFICE  
 PHOENIX, ARIZONA  
 144917-17  
 144919-4

EXHIBIT "A" (CONTINUED)

NAME OF CLAIM	ORIGINAL RECORDATION		AMENDED RECORDATION		BLM SERIAL NO.	
	BOOK	PAGE	BOOK	PAGE	SERIAL	NO.
COPPERSTONE 158	1254	191	86-2419		A MC	144941
COPPERSTONE 159	1254	193	86-2420		A MC	144942
COPPERSTONE 160	1254	195	86-2421		A MC	144943
COPPERSTONE 161	1254	197	86-2422		A MC	144944
COPPERSTONE 162	1276	349	86-2423		A MC	164418
COPPERSTONE 163	1276	355	86-2424		A MC	164419
COPPERSTONE 164	1276	357	86-2425		A MC	164420
COPPERSTONE 165	1276	359	86-2426		A MC	164421
COPPERSTONE 166	1276	361	86-2427		A MC	164422
COPPERSTONE 167	1276	363	86-2428		A MC	164423
COPPERSTONE 168	1276	365	86-2429		A MC	164424
COPPERSTONE 169	1276	367	86-2430		A MC	164425
COPPERSTONE 170	1276	369	86-2431		A MC	164426
COPPERSTONE 171	1276	371	86-2432		A MC	164427
COPPERSTONE 172A	1276	373	86-2433		A MC	164428
COPPERSTONE 183A	1276	395	86-2434		A MC	164439
COPPERSTONE 184	1276	397	86-2435		A MC	164440
COPPERSTONE 185	1276	398	86-2436		A MC	164441
COPPERSTONE 186	1276	400	86-2437		A MC	164442
COPPERSTONE 187	1276	402	86-2438		A MC	164443
COPPERSTONE 188	1276	404	86-2439		A MC	164444
COPPERSTONE 189	1276	406	86-2440		A MC	164445
COPPERSTONE 190	1276	408	86-2441		A MC	164446
COPPERSTONE 191	1276	410	86-2442		A MC	164447
COPPERSTONE 192A	1276	412	86-2443		A MC	164448
COPPERSTONE 210	1276	448	86-2444		A MC	164466
COPPERSTONE 211	1276	450	86-2445		A MC	164467
COPPERSTONE 212	1276	452	86-2446		A MC	164468
COPPERSTONE 213	1276	454	86-2447		A MC	164469
COPPERSTONE 214	1276	456	86-2448		A MC	164470
COPPERSTONE 215	1276	458	86-2449		A MC	164471
COPPERSTONE 216	1276	460	86-2450		A MC	164472
COPPERSTONE 217	1276	462	86-2451		A MC	164473
COPPERSTONE 218	1276	464	86-2452		A MC	164474
COPPERSTONE 219	1276	466	86-2453		A MC	164475
COPPERSTONE 220	1276	468	86-2454		A MC	164476
COPPERSTONE 221	1276	470	86-2455		A MC	164477
COPPERSTONE 222	1276	472	86-2456		A MC	164478
COPPERSTONE 223	1276	474	86-2457		A MC	164479
COPPERSTONE 224	1276	476	86-2458		A MC	164480
COPPERSTONE 225	1276	478	86-2459		A MC	164481
COPPERSTONE 226	1276	480	86-2460		A MC	164482
COPPERSTONE 227	1276	482	86-2461		A MC	164483
COPPERSTONE 228	1276	484	86-2462		A MC	164484
COPPERSTONE 229	1276	486	86-2463		A MC	164485
COPPERSTONE 230	1276	488	86-2464		A MC	164486

144941-44  
164418-28  
164439-48

RECEIVED  
B.L.M. AZ STATE OFFICE  
AUG 12 10 20 AM '88  
PHOENIX, ARIZONA

164466-86

EXHIBIT "A" (CONTINUED)

NAME OF CLAIM	ORIGINAL RECORDATION		AMENDED RECORDATION		BLM SERIAL NO.
	BOOK	PAGE	BOOK	PAGE	
COPPERSTONE 231	1276	490	86-2465		A MC 164487
COPPERSTONE 232	1276	492	86-2466		A MC 164488
COPPERSTONE 233	1276	494	86-2467		A MC 164489
COPPERSTONE 234	1276	496	86-2468		A MC 164490
COPPERSTONE 235	1276	498	86-2469		A MC 164491
COPPERSTONE 236	1276	500	86-2470		A MC 164492
COPPERSTONE 237	1276	502	86-2471		A MC 164493
COPPERSTONE 238	1276	504	86-2472		A MC 164494
COPPERSTONE 239	1276	506	86-2473		A MC 164495
COPPERSTONE 240	1276	508	86-2474		A MC 164496
COPPERSTONE 241	1276	510	86-2475		A MC 164497
COPPERSTONE 242	1276	512	86-2476		A MC 164498
COPPERSTONE 243	1276	514	86-2477		A MC 164499
COPPERSTONE 244	1276	516	86-2478		A MC 164500
COPPERSTONE 245	1276	518	86-2479		A MC 164501
COPPERSTONE 246	1276	520	86-2480		A MC 164502
COPPERSTONE 247	1276	522	86-2481		A MC 164503
COPPERSTONE 248	1276	524	86-2482		A MC 164504
COPPERSTONE 249	1276	526	86-2483		A MC 164505
COPPERSTONE 250	1276	528	86-2484		A MC 164506
COPPERSTONE 251	1276	530	86-2485		A MC 164507
COPPERSTONE 252	1276	532	86-2486		A MC 164508
COPPERSTONE 253	1276	534	86-2487		A MC 164509
COPPERSTONE 254	1276	536	86-2488		A MC 164510
COPPERSTONE 255	1276	538	86-2489		A MC 164511
COPPERSTONE 256	1276	540	86-2490		A MC 164512
COPPERSTONE 257	1276	542	86-2491		A MC 164513
COPPERSTONE 258	1276	544	86-2492		A MC 164514
COPPERSTONE 259	1276	546	86-2493		A MC 164515
COPPERSTONE 260	1276	548	86-2494		A MC 164516
COPPERSTONE 261	1276	550	86-2495		A MC 164517
COPPERSTONE 262	1276	552	86-2496		A MC 164518
COPPERSTONE 263	1276	554	86-2497		A MC 164519
COPPERSTONE 264	1276	556	86-2498		A MC 164520
COPPERSTONE 265	1276	558	86-2499		A MC 164521
COPPERSTONE 266	1276	560	86-2500		A MC 164522
COPPERSTONE 267	1276	562	86-2501		A MC 164523
COPPERSTONE 268	1276	564	86-2502		A MC 164524
COPPERSTONE 269	1276	566	86-2503		A MC 164525
COPPERSTONE 270	1276	568	86-2504		A MC 164526
COPPERSTONE 271	1276	570	86-2505		A MC 164527
COPPERSTONE 272	1276	572	86-2506		A MC 164528
COPPERSTONE 273	1276	574	86-2507		A MC 164529
COPPERSTONE 274	1276	576	86-2508		A MC 164530
COPPERSTONE 275	1276	578	86-2509		A MC 164531
COPPERSTONE 276	1276	580	86-2510		A MC 164532
COPPERSTONE 277	1276	582	86-2511		A MC 164533

164487-533

B.L.M. AZ STATE OFFICE  
 AUG 12 10 20 AM '88  
 PHOENIX, ARIZONA

EXHIBIT "A" (CONTINUED)

NAME OF CLAIM	ORIGINAL RECORDATION		AMENDED RECORDATION		BLM SERIAL NO.	
	BOOK	PAGE	BOOK	PAGE	SERIAL	NO.
COPPERSTONE 278	1276	584	86-2512		A MC	164534
COPPERSTONE 279	1276	586	86-2513		A MC	164535
COPPERSTONE 280	1276	588	86-2514		A MC	164536
COPPERSTONE 281	1276	590	86-2515		A MC	164537
COPPERSTONE 282	1276	592	86-2516		A MC	164538
COPPERSTONE 283	1276	594	86-2517		A MC	164539
COPPERSTONE 284	1276	596	86-2518		A MC	164540
COPPERSTONE 285	1276	598	86-2519		A MC	164541
COPPERSTONE 286	1276	600	86-2520		A MC	164542
COPPERSTONE 287	1276	602	86-2521		A MC	164543
COPPERSTONE 288	1276	604	86-2522		A MC	164544
COPPERSTONE 289	1276	606	86-2523		A MC	164545
COPPERSTONE 290	1276	608	86-2524		A MC	164546
COPPERSTONE 291	1276	610	86-2525		A MC	164547
COPPERSTONE 292	1276	612	86-2526		A MC	164548
COPPERSTONE 293	1276	614	86-2527		A MC	164549
COPPERSTONE 294	1276	616	86-2528		A MC	164550
COPPERSTONE 295	1276	618	86-2529		A MC	164551
COPPERSTONE 296	1276	620	86-2530		A MC	164552
COPPERSTONE 297	1276	622	86-2531		A MC	164553
COPPERSTONE 298	1276	624	86-2532		A MC	164554
COPPERSTONE 299	1276	626	86-2533		A MC	164555
COPPERSTONE 300	1276	628	86-2534		A MC	164556
COPPERSTONE 301	1276	630	86-2535		A MC	164557
COPPERSTONE 302	1276	632	86-2536		A MC	164558
COPPERSTONE 303	1276	634	86-2537		A MC	164559
COPPERSTONE 304	1276	636	86-2538		A MC	164560
COPPERSTONE 305	1276	638	86-2539		A MC	164561
COPPERSTONE 306	1276	640	86-2540		A MC	164562
COPPERSTONE 307	1276	642	86-2541		A MC	164563
COPPERSTONE 308	1276	644	86-2542		A MC	164564
COPPERSTONE 309	1276	646	86-2543		A MC	164565
COPPERSTONE 310	1276	648	86-2544		A MC	164566
COPPERSTONE 311	1276	650	86-2545		A MC	164567
COPPERSTONE 312	1276	652	86-2546		A MC	164568
COPPERSTONE 313	1276	654	86-2547		A MC	164569
COPPERSTONE 314	1276	656	86-2548		A MC	164570
COPPERSTONE 315	1276	658	86-2549		A MC	164571
COPPERSTONE 316	84-002461		86-2550		A MC	220648
COPPERSTONE 317	84-002460		86-2551		A MC	220649
COPPERSTONE 318	84-002462		86-2552		A MC	220650
COPPERSTONE 319	84-002463		86-2553		A MC	220651
COPPERSTONE 320	84-002464		86-2554		A MC	220652
COPPERSTONE 321	84-002465		86-2555		A MC	220653
COPPERSTONE 322	84-002466		86-2556		A MC	220654
COPPERSTONE 323	84-002467		86-2557		A MC	220655

164534-571

RECEIVED  
BLM. AZ STATE OFFICE  
AUG 12 10 20 AM '88  
PHOENIX, ARIZONA

220648-55



EXHIBIT "A" (CONTINUED)

<u>NAME OF CLAIM</u>	<u>ORIGINAL RECORDATION BOOK PAGE</u>	<u>AMENDED RECORDATION BOOK PAGE</u>	<u>BLM SERIAL NO.</u>
COPPERSTONE 324	84-002468	86-2558	A MC 220656
COPPERSTONE 325	84-002469	86-2559	A MC 220657
COPPERSTONE 326	84-002470	86-2560	A MC 220658
COPPERSTONE 327	84-002471	86-2561	A MC 220659
COPPERSTONE 328	84-002472	86-2562	A MC 220660
COPPERSTONE 329	86-4548		A MC 260459
COPPERSTONE 330	86-4549		A MC 260460
COPPERSTONE 331	86-4550		A MC 260461
COPPERSTONE 332	86-4551		A MC 260462
COPPERSTONE 333	86-4552		A MC 260463
COPPERSTONE 334	86-4553		A MC 260464
COPPERSTONE 335	86-4554		A MC 260465
COPPERSTONE 336	86-4555		A MC 260466
COPPERSTONE 337	86-4556		A MC 260467
COPPERSTONE 338	86-4557		A MC 260468
COPPERSTONE 339	86-4558		A MC 260469

*220656-60*

*260459-69*

RECEIVED  
BLM, AZ STATE OFFICE  
PHOENIX, ARIZONA  
AUG 12 10 20 AM '88



**Cyprus Mines Corporation**  
An Affiliate of Cyprus Minerals Company

7200 South Alton Way  
Post Office Box 3299  
Englewood, Colorado 80155  
303-740-5000

88612  
91283  
95246  
98423  
98957  
105953

108058

144884

164418

RECEIVED

B.L.M. AZ STATE OFFICE 220648

OCT 28 1987 260459

7:45 A.M.

PHOENIX, ARIZONA

epi

October 26, 1987

Bureau of Land Management  
Arizona State Office  
Siete Square Building  
3707 North 7th Street  
Phoenix, Arizona 85014

Gentlemen:

Enclosed for your files is one (1) recorded copy of the Affidavit of Performance of Annual Work - Arizona covering 284 unpatented lode mining claims known as the Copperstone #15, et al., BLM Serial Numbers A MC 88612, et al.

Should you have any questions, please call me at (303) 740-5017.

Sincerely,

*Alan S. Yoshida*

Alan S. Yoshida  
Administrative Analyst

ASY/pb

Enc.

J. J. Bensing/POL File

L-100064  
L-100065  
L-100086

**CYPRUS**

AFFIDAVIT OF PERFORMANCE OF ANNUAL WORK - ARIZONA

RECEIVED  
B.L.M. AZ STATE OFFICE

OCT 28 1987

7:45 A.M.  
PHOENIX, ARIZONA

STATE OF COLORADO )  
COUNTY OF ARAPAHOE ) ss.


M. M. McGee, being duly sworn, deposes and says that he is a citizen of the United States and more than eighteen years of age, resides at 1508 Ocotillo, Parker, Arizona 85344, La Paz County, is personally acquainted with the mining claims described in Exhibit "A" attached hereto, situated in Plamosa Mining District, La Paz County, Arizona.

The location of the claim or claims by Township, Range, and Section, the book and page numbers wherein the original or latest amended location for each claim is recorded and the Bureau of Land Management serial numbers are shown on Exhibit "A", attached.

That between the 6th day of January, 1987, and the 31st day of August, 1987, at least \$28,400.00 worth of work and improvements were done and performed upon said claims, not including the location work of said claims. Such work and improvements were made by and at the expense of Cyprus Mines Corporation, owner of said claims, for the purpose of complying with the law of the United States pertaining to assessment or annual work, and Tonto Drilling Services was employed by said owner and who labored upon said claims, did said work and improvements, the same being as follows, to-wit:

Development Core Drilling: Tonto Drilling Services  
2701 West 900 South  
Salt Lake City, Utah 84104

The Affiant is duly authorized by Cyprus Mines Corporation to make this Affidavit.



M. M. McGee  
P. O. Box 3299  
7000 South Yosemite Street  
Englewood, Colorado 80112

Attention: J. J. Bensing  
Supervisor, Property Records

STATE OF COLORADO )  
COUNTY OF ARAPAHOE ) ss.

The foregoing instrument was acknowledged before me this 25th day of September, 1987, by M. M. McGee on behalf of Cyprus Mines Corporation.

IN WITNESS WHEREOF, I have hereunto set my hand and affixed my notary seal the day and year first above written.

  
Notary Public

P. O. Box 3299  
Englewood, Colorado 80155

Address'

My Commission expires:

2-28-88

SEAL

Attached to and made a part of that certain Affidavit of Performance of Annual Work dated the 25th day of September, 1987, covering the following unpatented lode mining claims located in all or portions of Sections 18, 19, 20, 21 and 22, Township 6 North, Range 19 West; and Sections 1, 2, 10, 11, 12, 13, 14, 15, 22, 23, 24, 26 and 27, Township 6 North, Range 20 West, Gila and Salt River Principal Meridian, and Plamosa Mining District, County of La Paz, State of Arizona.

NAME OF CLAIM	ORIGINAL RECORDATION		AMENDED RECORDATION		BLM SERIAL NO.
	BOOK	PAGE	BOOK	PAGE	
COPPERSTONE # 15	1129	627	86-2314	A MC 88612 .	
COPPERSTONE # 16	1129	630	86-2315	A MC 88613 .	
COPPERSTONE # 17	1129	632	86-2316	A MC 88614 .	
COPPERSTONE # 1	1128	65	86-2300	A MC 91283 .	
COPPERSTONE # 2	1128	66	86-2301	A MC 91284 .	
COPPERSTONE # 3	1128	67	86-2302	A MC 91285 .	
COPPERSTONE # 4	1128	68	86-2303	A MC 91286 .	
COPPERSTONE # 5	1128	69	86-2304	A MC 91287 .	
COPPERSTONE # 6	1128	70	86-2305	A MC 91288 .	
COPPERSTONE # 7	1128	72	86-2306	A MC 91289 .	
COPPERSTONE # 8	1128	73	86-2307	A MC 91290 .	
COPPERSTONE # 9	1128	74	86-2308	A MC 91291 .	
COPPERSTONE # 10	1128	75	86-2309	A MC 91292 .	
COPPERSTONE # 11	1128	76	86-2310	A MC 91293 .	
COPPERSTONE # 12	1128	77	86-2311	A MC 91294 .	
COPPERSTONE # 13	1128	78	86-2312	A MC 91295 .	
COPPERSTONE # 14	1128	80	86-2313	A MC 91296 .	
COPPERSTONE # 18	1131	294	86-2317	A MC 95246 .	
COPPERSTONE # 19	1131	297	86-2318	A MC 95247 .	
COPPERSTONE # 20	1131	298	86-2319	A MC 95248 .	
COPPERSTONE # 21	1131	299	86-2320	A MC 95249 .	
COPPERSTONE # 22	1131	300	86-2321	A MC 95250 .	
COPPERSTONE # 23	1131	301	86-2322	A MC 95251 .	
COPPERSTONE # 24	1131	302	86-2323	A MC 95252 .	
COPPERSTONE # 25	1131	303	86-2324	A MC 95253 .	
COPPERSTONE # 26	1131	304	86-2325	A MC 95254 .	
COPPERSTONE # 27	1131	307	86-2326	A MC 95255 .	
COPPERSTONE # 28	1131	308	86-2327	A MC 95256 .	
COPPERSTONE # 29	1131	309	86-2328	A MC 95257 .	
COPPERSTONE # 30	1151	145	86-2329	A MC 98423 .	
COPPERSTONE # 31	1151	148	86-2330	A MC 98424 .	
COPPERSTONE # 32	1151	149	86-2331	A MC 98425 .	
COPPERSTONE # 33	1151	150	86-2332	A MC 98426 .	
COPPERSTONE # 34	1151	151	86-2333	A MC 98427 .	
COPPERSTONE # 35	1151	152	86-2334	A MC 98428 .	
COPPERSTONE # 36	1151	153	86-2335	A MC 98429 .	
COPPERSTONE # 37	1151	154	86-2336	A MC 98430 .	
COPPERSTONE # 38	1151	155	86-2337	A MC 98431 .	
COPPERSTONE # 39	1151	156	86-2338	A MC 98432 .	
COPPERSTONE # 40	1151	157	86-2339	A MC 98433 .	
COPPERSTONE # 41	1152	181	86-2340	A MC 98957 .	
COPPERSTONE # 42	1152	183	86-2341	A MC 98958 .	
COPPERSTONE # 43	1152	185	86-2342	A MC 98959 .	
COPPERSTONE # 44	1152	187	86-2343	A MC 98960 .	
COPPERSTONE # 45	1152	189	86-2344	A MC 98961 .	
COPPERSTONE # 46	1152	191	86-2345	A MC 98962 .	
COPPERSTONE # 47	1152	193	86-2346	A MC 98963 .	
COPPERSTONE # 48	1152	195	86-2347	A MC 98964 .	
COPPERSTONE # 49	1152	197	86-2348	A MC 98965 .	
COPPERSTONE # 50	1152	199	86-2349	A MC 98966 .	
COPPERSTONE # 51	1152	201	86-2350	A MC 98967 .	
COPPERSTONE # 52	1152	203	86-2351	A MC 98968 .	
COPPERSTONE # 53	1152	205	86-2352	A MC 98969 .	
COPPERSTONE # 54	1152	763	86-2353	A MC 98970 .	
COPPERSTONE # 55	1152	765	86-2354	A MC 98971 .	
COPPERSTONE # 56	1152	767	86-2355	A MC 98972 .	
COPPERSTONE # 57	1152	769	86-2356	A MC 98973 .	
COPPERSTONE # 58	1152	771	86-2357	A MC 98974 .	
COPPERSTONE # 59	1152	773	86-2358	A MC 98975 .	

RECEIVED

L.M. AZ STATE OFF

OCT 28 1987

7:45 A.M.

PHOENIX, ARIZON

## EXHIBIT "A" (CONTINUED)

NAME OF CLAIM	ORIGINAL RECORDATION		AMENDED RECORDATION		BLM SERIAL NO.
	BOOK	PAGE	BOOK	PAGE	
COPPERSTONE # 60	1152	775	86-2359		A MC 98976 .
COPPERSTONE # 61	1152	777	86-2360		A MC 98977 .
COPPERSTONE # 62	1152	779	86-2361		A MC 98978 .
COPPERSTONE # 63	1152	781	86-2362		A MC 98979 ✓
IRON REEF #1	1168	69			A MC 105953 .
IRON REEF #2	1168	72			A MC 105954 .
IRON REEF #3	1168	74			A MC 105955 .
IRON REEF #4	1168	76			A MC 105956 .
IRON REEF #5	1168	78			A MC 105957 .
IRON REEF #6	1168	80			A MC 105958 .
IRON REEF #7	1168	82			A MC 105959 .
IRON REEF #8	1168	84			A MC 105960 .
IRON REEF #9	1168	86			A MC 105961 .
IRON REEF #10	1168	88			A MC 105962 ✓
COPPERSTONE # 64	1173	716	86-2363		A MC 108058 .
COPPERSTONE # 65	1173	719	86-2364		A MC 108059 .
COPPERSTONE 101	1254	76	86-2365		A MC 144884 .
COPPERSTONE 102	1254	79	86-2366		A MC 144885 .
COPPERSTONE 103	1254	81	86-2367		A MC 144886 .
COPPERSTONE 104	1254	83	86-2368		A MC 144887 .
COPPERSTONE 105	1254	85	86-2369		A MC 144888 .
COPPERSTONE 106	1254	87	86-2370		A MC 144889 .
COPPERSTONE 107	1254	89	86-2371		A MC 144890 .
COPPERSTONE 108	1254	91	86-2372		A MC 144891 .
COPPERSTONE 109	1254	93	86-2373		A MC 144892 .
COPPERSTONE 110	1254	95	86-2374		A MC 144893 .
COPPERSTONE 111	1254	97	86-2375		A MC 144894 .
COPPERSTONE 112	1254	99	86-2376		A MC 144895 .
COPPERSTONE 113	1254	101	86-2377		A MC 144896 .
COPPERSTONE 114	1254	103	86-2378		A MC 144897 .
COPPERSTONE 115	1254	105	86-2379		A MC 144898 .
COPPERSTONE 116A	1254	107	86-2380		A MC 144899 .
COPPERSTONE 117	1254	109	86-2381		A MC 144900 .
COPPERSTONE 118	1254	111	86-2382		A MC 144901 .
COPPERSTONE 119	1254	113	86-2383		A MC 144902 .
COPPERSTONE 120	1254	115	86-2384		A MC 144903 ✓
COPPERSTONE 122	1254	119	86-2385		A MC 144905 .
COPPERSTONE 123	1254	121	86-2386		A MC 144906 .
COPPERSTONE 124	1254	123	86-2387		A MC 144907 .
COPPERSTONE 125	1254	125	86-2388		A MC 144908 .
COPPERSTONE 126	1254	127	86-2389		A MC 144909 .
COPPERSTONE 127	1254	129	86-2390		A MC 144910 ✓
COPPERSTONE 129	1254	133	86-2391		A MC 144912 .
COPPERSTONE 130	1254	135	86-2392		A MC 144913 .
COPPERSTONE 131	1254	137	86-2393		A MC 144914 .
COPPERSTONE 132	1254	139	86-2394		A MC 144915 .
COPPERSTONE 133	1254	141	86-2395		A MC 144916 .
COPPERSTONE 134	1254	143	86-2396		A MC 144917 ✓
COPPERSTONE 136	1254	147	86-2397		A MC 144919 .
COPPERSTONE 137	1254	149	86-2398		A MC 144920 .
COPPERSTONE 138	1254	151	86-2399		A MC 144921 .
COPPERSTONE 139	1254	153	86-2400		A MC 144922 .
COPPERSTONE 140	1254	155	86-2401		A MC 144923 .
COPPERSTONE 141	1254	157	86-2402		A MC 144924 .
COPPERSTONE 142	1254	159	86-2403		A MC 144925 .
COPPERSTONE 143	1254	161	86-2404		A MC 144926 .
COPPERSTONE 144	1254	163	86-2405		A MC 144927 .
COPPERSTONE 145	1254	165	86-2406		A MC 144928 .
COPPERSTONE 146	1254	167	86-2407		A MC 144929 .
COPPERSTONE 147	1254	169	86-2408		A MC 144930 .
COPPERSTONE 148	1254	171	86-2409		A MC 144931 .
COPPERSTONE 149	1254	173	86-2410		A MC 144932 .
COPPERSTONE 150	1254	175	86-2411		A MC 144933 .
COPPERSTONE 151	1254	177	86-2412		A MC 144934 .
COPPERSTONE 152	1254	179	86-2413		A MC 144935 .
COPPERSTONE 153	1254	181	86-2414		A MC 144936 .

EXHIBIT "A" (CONTINUED)

87-4977

NAME OF CLAIM	ORIGINAL RECORDATION		AMENDED RECORDATION		BLM SERIAL NO.
	BOOK	PAGE	BOOK	PAGE	
COPPERSTONE 154	1254	183	86-2415		A MC 144937
COPPERSTONE 155	1254	185	86-2416		A MC 144938
COPPERSTONE 156	1254	187	86-2417		A MC 144939
COPPERSTONE 157	1254	189	86-2418		A MC 144940
COPPERSTONE 158	1254	191	86-2419		A MC 144941
COPPERSTONE 159	1254	193	86-2420		A MC 144942
COPPERSTONE 160	1254	195	86-2421		A MC 144943
COPPERSTONE 161	1254	197	86-2422		A MC 144944
COPPERSTONE 162	1276	349	86-2423		A MC 164418
COPPERSTONE 163	1276	355	86-2424		A MC 164419
COPPERSTONE 164	1276	357	86-2425		A MC 164420
COPPERSTONE 165	1276	359	86-2426		A MC 164421
COPPERSTONE 166	1276	361	86-2427		A MC 164422
COPPERSTONE 167	1276	363	86-2428		A MC 164423
COPPERSTONE 168	1276	365	86-2429		A MC 164424
COPPERSTONE 169	1276	367	86-2430		A MC 164425
COPPERSTONE 170	1276	369	86-2431		A MC 164426
COPPERSTONE 171	1276	371	86-2432		A MC 164427
COPPERSTONE 172A	1276	373	86-2433		A MC 164428
COPPERSTONE 183A	1276	395	86-2434		A MC 164439
COPPERSTONE 184	1276	397	86-2435		A MC 164440
COPPERSTONE 185	1276	398	86-2436		A MC 164441
COPPERSTONE 186	1276	400	86-2437		A MC 164442
COPPERSTONE 187	1276	402	86-2438		A MC 164443
COPPERSTONE 188	1276	404	86-2439		A MC 164444
COPPERSTONE 189	1276	406	86-2440		A MC 164445
COPPERSTONE 190	1276	408	86-2441		A MC 164446
COPPERSTONE 191	1276	410	86-2442		A MC 164447
COPPERSTONE 192A	1276	412	86-2443		A MC 164448
COPPERSTONE 210	1276	448	86-2444		A MC 164466
COPPERSTONE 211	1276	450	86-2445		A MC 164467
COPPERSTONE 212	1276	452	86-2446		A MC 164468
COPPERSTONE 213	1276	454	86-2447		A MC 164469
COPPERSTONE 214	1276	456	86-2448		A MC 164470
COPPERSTONE 215	1276	458	86-2449		A MC 164471
COPPERSTONE 216	1276	460	86-2450		A MC 164472
COPPERSTONE 217	1276	462	86-2451		A MC 164473
COPPERSTONE 218	1276	464	86-2452		A MC 164474
COPPERSTONE 219	1276	466	86-2453		A MC 164475
COPPERSTONE 220	1276	468	86-2454		A MC 164476
COPPERSTONE 221	1276	470	86-2455		A MC 164477
COPPERSTONE 222	1276	472	86-2456		A MC 164478
COPPERSTONE 223	1276	474	86-2457		A MC 164479
COPPERSTONE 224	1276	476	86-2458		A MC 164480
COPPERSTONE 225	1276	478	86-2459		A MC 164481
COPPERSTONE 226	1276	480	86-2460		A MC 164482
COPPERSTONE 227	1276	482	86-2461		A MC 164483
COPPERSTONE 228	1276	484	86-2462		A MC 164484
COPPERSTONE 229	1276	486	86-2463		A MC 164485
COPPERSTONE 230	1276	488	86-2464		A MC 164486
COPPERSTONE 231	1276	490	86-2465		A MC 164487
COPPERSTONE 232	1276	492	86-2466		A MC 164488
COPPERSTONE 233	1276	494	86-2467		A MC 164489
COPPERSTONE 234	1276	496	86-2468		A MC 164490
COPPERSTONE 235	1276	498	86-2469		A MC 164491
COPPERSTONE 236	1276	500	86-2470		A MC 164492
COPPERSTONE 237	1276	502	86-2471		A MC 164493
COPPERSTONE 238	1276	504	86-2472		A MC 164494
COPPERSTONE 239	1276	506	86-2473		A MC 164495
COPPERSTONE 240	1276	508	86-2474		A MC 164496
COPPERSTONE 241	1276	510	86-2475		A MC 164497
COPPERSTONE 242	1276	512	86-2476		A MC 164498
COPPERSTONE 243	1276	514	86-2477		A MC 164499
COPPERSTONE 244	1276	516	86-2478		A MC 164500
COPPERSTONE 245	1276	518	86-2479		A MC 164501
COPPERSTONE 246	1276	520	86-2480		A MC 164502

RECEIVED

B.L.M. AZ STATE OFF

OCT 28 1987

7:45 A.M.

PHOENIX, ARIZON

NAME OF CLAIM	ORIGINAL RECORDATION		AMENDED RECORDATION		BLM SERIAL NO.
	BOOK	PAGE	BOOK	PAGE	
COPPERSTONE 247	1276	522	86-2481		A MC 164503
COPPERSTONE 248	1276	524	86-2482		A MC 164504
COPPERSTONE 249	1276	526	86-2483		A MC 164505
COPPERSTONE 250	1276	528	86-2484		A MC 164506
COPPERSTONE 251	1276	530	86-2485		A MC 164507
COPPERSTONE 252	1276	532	86-2486		A MC 164508
COPPERSTONE 253	1276	534	86-2487		A MC 164509
COPPERSTONE 254	1276	536	86-2488		A MC 164510
COPPERSTONE 255	1276	538	86-2489		A MC 164511
COPPERSTONE 256	1276	540	86-2490		A MC 164512
COPPERSTONE 257	1276	542	86-2491		A MC 164513
COPPERSTONE 258	1276	544	86-2492		A MC 164514
COPPERSTONE 259	1276	546	86-2493		A MC 164515
COPPERSTONE 260	1276	548	86-2494		A MC 164516
COPPERSTONE 261	1276	550	86-2495		A MC 164517
COPPERSTONE 262	1276	552	86-2496		A MC 164518
COPPERSTONE 263	1276	554	86-2497		A MC 164519
COPPERSTONE 264	1276	556	86-2498		A MC 164520
COPPERSTONE 265	1276	558	86-2499		A MC 164521
COPPERSTONE 266	1276	560	86-2500		A MC 164522
COPPERSTONE 267	1276	562	86-2501		A MC 164523
COPPERSTONE 268	1276	564	86-2502		A MC 164524
COPPERSTONE 269	1276	566	86-2503		A MC 164525
COPPERSTONE 270	1276	568	86-2504		A MC 164526
COPPERSTONE 271	1276	570	86-2505		A MC 164527
COPPERSTONE 272	1276	572	86-2506		A MC 164528
COPPERSTONE 273	1276	574	86-2507		A MC 164529
COPPERSTONE 274	1276	576	86-2508		A MC 164530
COPPERSTONE 275	1276	578	86-2509		A MC 164531
COPPERSTONE 276	1276	580	86-2510		A MC 164532
COPPERSTONE 277	1276	582	86-2511		A MC 164533
COPPERSTONE 278	1276	584	86-2512		A MC 164534
COPPERSTONE 279	1276	586	86-2513		A MC 164535
COPPERSTONE 280	1276	588	86-2514		A MC 164536
COPPERSTONE 281	1276	590	86-2515		A MC 164537
COPPERSTONE 282	1276	592	86-2516		A MC 164538
COPPERSTONE 283	1276	594	86-2517		A MC 164539
COPPERSTONE 284	1276	596	86-2518		A MC 164540
COPPERSTONE 285	1276	598	86-2519		A MC 164541
COPPERSTONE 286	1276	600	86-2520		A MC 164542
COPPERSTONE 287	1276	602	86-2521		A MC 164543
COPPERSTONE 288	1276	604	86-2522		A MC 164544
COPPERSTONE 289	1276	606	86-2523		A MC 164545
COPPERSTONE 290	1276	608	86-2524		A MC 164546
COPPERSTONE 291	1276	610	86-2525		A MC 164547
COPPERSTONE 292	1276	612	86-2526		A MC 164548
COPPERSTONE 293	1276	614	86-2527		A MC 164549
COPPERSTONE 294	1276	616	86-2528		A MC 164550
COPPERSTONE 295	1276	618	86-2529		A MC 164551
COPPERSTONE 296	1276	620	86-2530		A MC 164552
COPPERSTONE 297	1276	622	86-2531		A MC 164553
COPPERSTONE 298	1276	624	86-2532		A MC 164554
COPPERSTONE 299	1276	626	86-2533		A MC 164555
COPPERSTONE 300	1276	628	86-2534		A MC 164556
COPPERSTONE 301	1276	630	86-2535		A MC 164557
COPPERSTONE 302	1276	632	86-2536		A MC 164558
COPPERSTONE 303	1276	634	86-2537		A MC 164559
COPPERSTONE 304	1276	636	86-2538		A MC 164560
COPPERSTONE 305	1276	638	86-2539		A MC 164561
COPPERSTONE 306	1276	640	86-2540		A MC 164562
COPPERSTONE 307	1276	642	86-2541		A MC 164563
COPPERSTONE 308	1276	644	86-2542		A MC 164564
COPPERSTONE 309	1276	646	86-2543		A MC 164565
COPPERSTONE 310	1276	648	86-2544		A MC 164566
COPPERSTONE 311	1276	650	86-2545		A MC 164567
COPPERSTONE 312	1276	652	86-2546		A MC 164568

RECEIVED  
 OCT 28 1987  
 7:45 A.M.  
 PHOENIX, ARIZONA

NAME OF CLAIM	ORIGINAL RECORDATION		AMENDED RECORDATION		BLM SERIAL NO.
	BOOK	PAGE	BOOK	PAGE	
COPPERSTONE 313	1276	654	86-2547		A MC 164569
COPPERSTONE 314	1276	656	86-2548		A MC 164570
COPPERSTONE 315	1276	658	86-2549		A MC 164571 ✓
COPPERSTONE 316	84-002461		86-2550		A MC 220648
COPPERSTONE 317	84-002460		86-2551		A MC 220649
COPPERSTONE 318	84-002462		86-2552		A MC 220650
COPPERSTONE 319	84-002463		86-2553		A MC 220651
COPPERSTONE 320	84-002464		86-2554		A MC 220652
COPPERSTONE 321	84-002465		86-2555		A MC 220653
COPPERSTONE 322	84-002466		86-2556		A MC 220654
COPPERSTONE 323	84-002467		86-2557		A MC 220655
COPPERSTONE 324	84-002468		86-2558		A MC 220656
COPPERSTONE 325	84-002469		86-2559		A MC 220657
COPPERSTONE 326	84-002470		86-2560		A MC 220658
COPPERSTONE 327	84-002471		86-2561		A MC 220659
COPPERSTONE 328	84-002472		86-2562		A MC 220660 ✓
COPPERSTONE 329	86-4548				A MC 260459
COPPERSTONE 330	86-4549				A MC 260460
COPPERSTONE 331	86-4550				A MC 260461
COPPERSTONE 332	86-4551				A MC 260462
COPPERSTONE 333	86-4552				A MC 260463
COPPERSTONE 334	86-4553				A MC 260464
COPPERSTONE 335	86-4554				A MC 260465
COPPERSTONE 336	86-4555				A MC 260466
COPPERSTONE 337	86-4556				A MC 260467
COPPERSTONE 338	86-4557				A MC 260468
COPPERSTONE 339	86-4558				A MC 260469

RECORDED AT THE  
REQUEST OF: ✓  
MAIL TO: \_\_\_\_\_

CYPRUS MINES CORP.  
PO Box 3299  
ENGLEWOOD, CO 80155



RECORDED IN OFFICIAL RECORDS  
OF LA PAZ COUNTY, ARIZONA  
OCT 5 1 40 PM '87  
Lois K. Hesse, COUNTY RECORDER

MICROFILMED  
INDEXED

RF	6
CO. SH.	9
ST. SH.	5
P+H	1
TOTAL FEE	16.-
OF	6
PAGES	6

RECEIVED  
B.L.M. AZ STATE OFFICE

OCT 28 1987

7:45 A.M.  
PHOENIX, ARIZONA





**Cyprus Mines Corporation**  
An Affiliate of Cyprus Minerals Company

7200 South Alton Way  
Post Office Box 3299  
Englewood, Colorado 80155  
303-740-5000

October 1, 1987

Bureau of Land Management  
Arizona State Office  
Siete Square Building  
3707 North 7th Street  
Phoenix, Arizona 85014

RECEIVED  
B.L.M. AZ STATE OFFICE

OCT 02 1987

7:45 A.M.  
PHOENIX, ARIZONA

88612  
91283  
95246  
98423  
98957  
105953

Gentlemen:

Enclosed is one (1) unrecorded copy of the Affidavit of Performance of Annual Work - Arizona covering 284 unpatented lode mining claims known as the Copperstone #15, et al., BLM Serial Numbers A MC 88612, et al.

Please acknowledge receipt of this document by returning each of the following to the attention of J. J. Bensing, Supervisor, Property Records, at the above letterhead address:

1. One (1) dated and signed copy of this letter; and
2. One (1) date and time stamped copy of the Affidavit.

Should you have any questions, please do not hesitate to contact me at (303) 740-5017. Thank you for your assistance.

Sincerely,

A. S. Yoshida  
Administrative Analyst

ASY/pb

Encs.

L-100064  
L-100065  
L-100086

108058  
144884  
164418  
164439  
164466  
220648  
260459  
Ej

Received this \_\_\_\_\_ day of \_\_\_\_\_, 1987.

By: \_\_\_\_\_

Title: \_\_\_\_\_

**CYPRUS**



**Cyprus Mines Corporation**  
An Affiliate of Cyprus Minerals Company

7200 South Alton Way  
Post Office Box 3299  
Englewood, Colorado 80155  
303-740-5000

October 1, 1987

Bureau of Land Management  
Arizona State Office  
Siete Square Building  
3707 North 7th Street  
Phoenix, Arizona 85014

**RECEIVED**  
**B.L.M. AZ STATE OFFICE**

**OCT 02 1987**

**7:45 A.M.**  
**PHOENIX, ARIZONA**

Gentlemen:

Enclosed is one (1) unrecorded copy of the Affidavit of Performance of Annual Work - Arizona covering 284 unpatented lode mining claims known as the Copperstone #15, et al., BLM Serial Numbers A MC 88612, et al.

Please acknowledge receipt of this document by returning each of the following to the attention of J. J. Bensing, Supervisor, Property Records, at the above letterhead address:

1. One (1) dated and signed copy of this letter; and
2. One (1) date and time stamped copy of the Affidavit.

Should you have any questions, please do not hesitate to contact me at (303) 740-5017. Thank you for your assistance.

Sincerely,

A. S. Yoshida  
Administrative Analyst

ASY/pb

Encs.

L-100064  
L-100065  
L-100086

Received this \_\_\_\_\_ day of \_\_\_\_\_, 1987.

By: \_\_\_\_\_

Title: \_\_\_\_\_

**CYPRUS**

AFFIDAVIT OF PERFORMANCE OF ANNUAL WORK - ARIZONA

STATE OF COLORADO )  
COUNTY OF ARAPAHOE ) ss.


M. M. McGee, being duly sworn, deposes and says that he is a citizen of the United States and more than eighteen years of age, resides at 1508 Ocotillo, Parker, Arizona 85344, La Paz County, is personally acquainted with the mining claims described in Exhibit "A" attached hereto, situated in Plamosa Mining District, La Paz County, Arizona.

The location of the claim or claims by Township, Range, and Section, the book and page numbers wherein the original or latest amended location for each claim is recorded and the Bureau of Land Management serial numbers are shown on Exhibit "A", attached.

That between the 6th day of January, 1987, and the 31st day of August, 1987, at least \$28,400.00 worth of work and improvements were done and performed upon said claims, not including the location work of said claims. Such work and improvements were made by and at the expense of Cyprus Mines Corporation, owner of said claims, for the purpose of complying with the law of the United States pertaining to assessment or annual work, and Tonto Drilling Services was employed by said owner and who labored upon said claims, did said work and improvements, the same being as follows, to-wit:

Development Core Drilling: Tonto Drilling Services  
2701 West 900 South  
Salt Lake City, Utah 84104

The Affiant is duly authorized by Cyprus Mines Corporation to make this Affidavit.



M. M. McGee  
P. O. Box 3299  
7000 South Yosemite Street  
Englewood, Colorado 80112

Attention: J. J. Bensing  
Supervisor, Property Records

STATE OF COLORADO )  
COUNTY OF ARAPAHOE ) ss.

The foregoing instrument was acknowledged before me this 25th day of September, 1987, by M. M. McGee on behalf of Cyprus Mines Corporation.

IN WITNESS WHEREOF, I have hereunto set my hand and affixed my notary seal the day and year first above written.

  
Notary Public

P. O. Box 3299  
Englewood, Colorado 80155

Address

My Commission expires:

2-28-88

RECEIVED  
B.L.M. AZ STATE OFFICE

OCT 02 1987

7:45 A.M.  
PHOENIX, ARIZONA

**EXHIBIT "A"**

Attached to and made a part of that certain Affidavit of Performance of Annual Work dated the 25th day of September, 1987, covering the following unpatented lode mining claims located in all or portions of Sections 18, 19, 20, 21 and 22, Township 6 North, Range 19 West; and Sections 1, 2, 10, 11, 12, 13, 14, 15, 22, 23, 24, 26 and 27, Township 6 North, Range 20 West, Gila and Salt River Principal Meridian, and Plamosa Mining District, County of La Paz, State of Arizona.

NAME OF CLAIM	ORIGINAL RECORDATION		AMENDED RECORDATION		BLM SERIAL NO.
	BOOK	PAGE	BOOK	PAGE	
COPPERSTONE # 15	1129	627	86-2314		A MC 88612 -
COPPERSTONE # 16	1129	630	86-2315		A MC 88613 -
COPPERSTONE # 17	1129	632	86-2316		A MC 88614 -
COPPERSTONE # 1	1128	65	86-2300		A MC 91283 -
COPPERSTONE # 2	1128	66	86-2301		A MC 91284 -
COPPERSTONE # 3	1128	67	86-2302		A MC 91285 -
COPPERSTONE # 4	1128	68	86-2303		A MC 91286 -
COPPERSTONE # 5	1128	69	86-2304		A MC 91287 -
COPPERSTONE # 6	1128	70	86-2305		A MC 91288 -
COPPERSTONE # 7	1128	72	86-2306		A MC 91289 -
COPPERSTONE # 8	1128	73	86-2307		A MC 91290 -
COPPERSTONE # 9	1128	74	86-2308		A MC 91291 -
COPPERSTONE # 10	1128	75	86-2309		A MC 91292 -
COPPERSTONE # 11	1128	76	86-2310		A MC 91293 -
COPPERSTONE # 12	1128	77	86-2311		A MC 91294 -
COPPERSTONE # 13	1128	78	86-2312		A MC 91295 -
COPPERSTONE # 14	1128	80	86-2313		A MC 91296 -
COPPERSTONE # 18	1131	294	86-2317		A MC 95246 -
COPPERSTONE # 19	1131	297	86-2318		A MC 95247 -
COPPERSTONE # 20	1131	298	86-2319		A MC 95248 -
COPPERSTONE # 21	1131	299	86-2320		A MC 95249 -
COPPERSTONE # 22	1131	300	86-2321		A MC 95250 -
COPPERSTONE # 23	1131	301	86-2322		A MC 95251 -
COPPERSTONE # 24	1131	302	86-2323		A MC 95252 -
COPPERSTONE # 25	1131	303	86-2324		A MC 95253 -
COPPERSTONE # 26	1131	304	86-2325		A MC 95254 -
COPPERSTONE # 27	1131	307	86-2326		A MC 95255 -
COPPERSTONE # 28	1131	308	86-2327		A MC 95256 -
COPPERSTONE # 29	1131	309	86-2328		A MC 95257 -
COPPERSTONE # 30	1151	145	86-2329		A MC 98423 -
COPPERSTONE # 31	1151	148	86-2330		A MC 98424 -
COPPERSTONE # 32	1151	149	86-2331		A MC 98425 -
COPPERSTONE # 33	1151	150	86-2332		A MC 98426 -
COPPERSTONE # 34	1151	151	86-2333		A MC 98427 -
COPPERSTONE # 35	1151	152	86-2334		A MC 98428 -
COPPERSTONE # 36	1151	153	86-2335		A MC 98429 -
COPPERSTONE # 37	1151	154	86-2336		A MC 98430 -
COPPERSTONE # 38	1151	155	86-2337		A MC 98431 -
COPPERSTONE # 39	1151	156	86-2338		A MC 98432 -
COPPERSTONE # 40	1151	157	86-2339		A MC 98433 -
COPPERSTONE # 41	1152	181	86-2340		A MC 98957 -
COPPERSTONE # 42	1152	183	86-2341		A MC 98958 -
COPPERSTONE # 43	1152	185	86-2342		A MC 98959 -
COPPERSTONE # 44	1152	187	86-2343		A MC 98960 -
COPPERSTONE # 45	1152	189	86-2344		A MC 98961 -
COPPERSTONE # 46	1152	191	85-2345		A MC 98962 -
COPPERSTONE # 47	1152	193	86-2346		A MC 98963 -
COPPERSTONE # 48	1152	195	86-2347		A MC 98964 -
COPPERSTONE # 49	1152	197	86-2348		A MC 98965 -
COPPERSTONE # 50	1152	199	86-2349		A MC 98966 -
COPPERSTONE # 51	1152	201	86-2350		A MC 98967 -
COPPERSTONE # 52	1152	203	86-2351		A MC 98968 -
COPPERSTONE # 53	1152	205	86-2352		A MC 98969 -
COPPERSTONE # 54	1152	763	86-2353		A MC 98970 -
COPPERSTONE # 55	1152	765	86-2354		A MC 98971 -
COPPERSTONE # 56	1152	767	86-2355		A MC 98972 -
COPPERSTONE # 57	1152	769	86-2356		A MC 98973 -
COPPERSTONE # 58	1152	771	86-2357		A MC 98974 -
COPPERSTONE # 59	1152	773	86-2358		A MC 98975 -

RECEIVED  
B.L.M. AZ STATE  
OCT 0 2 1987  
7:45 A.M.  
PHOENIX, ARI.

EXHIBIT "A" (CONTINUED)

NAME OF CLAIM	ORIGINAL RECORDATION		AMENDED RECORDATION		BLM SERIAL NO.	
	BOOK	PAGE	BOOK	PAGE		
COPPERSTONE # 60	1152	775	86-2359		A MC	98976-
COPPERSTONE # 61	1152	777	86-2360		A MC	98977-
COPPERSTONE # 62	1152	779	86-2361		A MC	98978-
COPPERSTONE # 63	1152	781	86-2362		A MC	98979-
IRON REEF #1	1168	69			A MC	105953-
IRON REEF #2	1168	72			A MC	105954-
IRON REEF #3	1168	74			A MC	105955-
IRON REEF #4	1168	76			A MC	105956-
IRON REEF #5	1168	78			A MC	105957-
IRON REEF #6	1168	80			A MC	105958-
IRON REEF #7	1168	82			A MC	105959-
IRON REEF #8	1168	84			A MC	105960-
IRON REEF #9	1168	86			A MC	105961-
IRON REEF #10	1168	88			A MC	105962-
COPPERSTONE # 64	1173	716	86-2363		A MC	108058-
COPPERSTONE # 65	1173	719	86-2364		A MC	108059-
COPPERSTONE 101	1254	76	86-2365		A MC	144884-
COPPERSTONE 102	1254	79	86-2366		A MC	144885-
COPPERSTONE 103	1254	81	86-2367		A MC	144886-
COPPERSTONE 104	1254	83	86-2368		A MC	144887-
COPPERSTONE 105	1254	85	86-2369		A MC	144888-
COPPERSTONE 106	1254	87	86-2370		A MC	144889-
COPPERSTONE 107	1254	89	86-2371		A MC	144890-
COPPERSTONE 108	1254	91	86-2372		A MC	144891-
COPPERSTONE 109	1254	93	86-2373		A MC	144892-
COPPERSTONE 110	1254	95	86-2374		A MC	144893-
COPPERSTONE 111	1254	97	86-2375		A MC	144894-
COPPERSTONE 112	1254	99	86-2376		A MC	144895-
COPPERSTONE 113	1254	101	86-2377		A MC	144896-
COPPERSTONE 114	1254	103	86-2378		A MC	144897-
COPPERSTONE 115	1254	105	86-2379		A MC	144898-
COPPERSTONE 116A	1254	107	86-2380		A MC	144899-
COPPERSTONE 117	1254	109	86-2381		A MC	144900-
COPPERSTONE 118	1254	111	86-2382		A MC	144901-
COPPERSTONE 119	1254	113	86-2383		A MC	144902-
COPPERSTONE 120	1254	115	86-2384		A MC	144903-
COPPERSTONE 122	1254	119	86-2385		A MC	144905-
COPPERSTONE 123	1254	121	86-2386		A MC	144906-
COPPERSTONE 124	1254	123	86-2387		A MC	144907-
COPPERSTONE 125	1254	125	86-2388		A MC	144908-
COPPERSTONE 126	1254	127	86-2389		A MC	144909-
COPPERSTONE 127	1254	129	86-2390		A MC	144910-
COPPERSTONE 129	1254	133	86-2391		A MC	144912-
COPPERSTONE 130	1254	135	86-2392		A MC	144913-
COPPERSTONE 131	1254	137	86-2393		A MC	144914-
COPPERSTONE 132	1254	139	86-2394		A MC	144915-
COPPERSTONE 133	1254	141	86-2395		A MC	144916-
COPPERSTONE 134	1254	143	86-2396		A MC	144917-
COPPERSTONE 136	1254	147	86-2397		A MC	144919-
COPPERSTONE 137	1254	149	86-2398		A MC	144920-
COPPERSTONE 138	1254	151	86-2399		A MC	144921-
COPPERSTONE 139	1254	153	86-2400		A MC	144922-
COPPERSTONE 140	1254	155	86-2401		A MC	144923-
COPPERSTONE 141	1254	157	86-2402		A MC	144924-
COPPERSTONE 142	1254	159	86-2403		A MC	144925-
COPPERSTONE 143	1254	161	86-2404		A MC	144926-
COPPERSTONE 144	1254	163	86-2405		A MC	144927-
COPPERSTONE 145	1254	165	86-2406		A MC	144928-
COPPERSTONE 146	1254	167	86-2407		A MC	144929-
COPPERSTONE 147	1254	169	86-2408		A MC	144930-
COPPERSTONE 148	1254	171	86-2409		A MC	144931-
COPPERSTONE 149	1254	173	86-2410		A MC	144932-
COPPERSTONE 150	1254	175	86-2411		A MC	144933-
COPPERSTONE 151	1254	177	86-2412		A MC	144934-
COPPERSTONE 152	1254	179	86-2413		A MC	144935-
COPPERSTONE 153	1254	181	86-2414		A MC	144936-

RECEIVED

OCT 0 2 19

7:45 A.M.  
PHOENIX, ARIZ

EXHIBIT "A" (CONTINUED)

NAME OF CLAIM	ORIGINAL RECORDATION		AMENDED RECORDATION		BLM SERIAL NO.
	BOOK	PAGE	BOOK	PAGE	
COPPERSTONE 154	1254	183	86-2415		A MC 144937-
COPPERSTONE 155	1254	185	86-2416		A MC 144938-
COPPERSTONE 156	1254	187	86-2417		A MC 144939-
COPPERSTONE 157	1254	189	86-2418		A MC 144940-
COPPERSTONE 158	1254	191	86-2419		A MC 144941-
COPPERSTONE 159	1254	193	86-2420		A MC 144942-
COPPERSTONE 160	1254	195	86-2421		A MC 144943-
COPPERSTONE 161	1254	197	86-2422		A MC 144944-
COPPERSTONE 162	1276	349	86-2423		A MC 164418-
COPPERSTONE 163	1276	355	86-2424		A MC 164419-
COPPERSTONE 164	1276	357	86-2425		A MC 164420-
COPPERSTONE 165	1276	359	86-2426		A MC 164421-
COPPERSTONE 166	1276	361	86-2427		A MC 164422-
COPPERSTONE 167	1276	363	86-2428		A MC 164423-
COPPERSTONE 168	1276	365	86-2429		A MC 164424-
COPPERSTONE 169	1276	367	86-2430		A MC 164425-
COPPERSTONE 170	1276	369	86-2431		A MC 164426-
COPPERSTONE 171	1276	371	86-2432		A MC 164427-
COPPERSTONE 172A	1276	373	86-2433		A MC 164428-
COPPERSTONE 183A	1276	395	86-2434		A MC 164439-
COPPERSTONE 184	1276	397	86-2435		A MC 164440-
COPPERSTONE 185	1276	398	86-2436		A MC 164441-
COPPERSTONE 186	1276	400	86-2437		A MC 164442-
COPPERSTONE 187	1276	402	86-2438		A MC 164443-
COPPERSTONE 188	1276	404	86-2439		A MC 164444-
COPPERSTONE 189	1276	406	86-2440		A MC 164445-
COPPERSTONE 190	1276	408	86-2441		A MC 164446-
COPPERSTONE 191	1276	410	86-2442		A MC 164447-
COPPERSTONE 192A	1276	412	86-2443		A MC 164448-
COPPERSTONE 210	1276	448	86-2444		A MC 164466-
COPPERSTONE 211	1276	450	86-2445		A MC 164467-
COPPERSTONE 212	1276	452	86-2446		A MC 164468-
COPPERSTONE 213	1276	454	86-2447		A MC 164469-
COPPERSTONE 214	1276	456	86-2448		A MC 164470-
COPPERSTONE 215	1276	458	86-2449		A MC 164471-
COPPERSTONE 216	1276	460	86-2450		A MC 164472-
COPPERSTONE 217	1276	462	86-2451		A MC 164473-
COPPERSTONE 218	1276	464	86-2452		A MC 164474-
COPPERSTONE 219	1276	466	86-2453		A MC 164475-
COPPERSTONE 220	1276	468	86-2454		A MC 164476-
COPPERSTONE 221	1276	470	86-2455		A MC 164477-
COPPERSTONE 222	1276	472	86-2456		A MC 164478-
COPPERSTONE 223	1276	474	86-2457		A MC 164479-
COPPERSTONE 224	1276	476	86-2458		A MC 164480-
COPPERSTONE 225	1276	478	86-2459		A MC 164481-
COPPERSTONE 226	1276	480	86-2460		A MC 164482-
COPPERSTONE 227	1276	482	86-2461		A MC 164483-
COPPERSTONE 228	1276	484	86-2462		A MC 164484-
COPPERSTONE 229	1276	486	86-2463		A MC 164485-
COPPERSTONE 230	1276	488	86-2464		A MC 164486-
COPPERSTONE 231	1276	490	86-2465		A MC 164487-
COPPERSTONE 232	1276	492	86-2466		A MC 164488-
COPPERSTONE 233	1276	494	86-2467		A MC 164489-
COPPERSTONE 234	1276	496	86-2468		A MC 164490-
COPPERSTONE 235	1276	498	86-2469		A MC 164491-
COPPERSTONE 236	1276	500	86-2470		A MC 164492-
COPPERSTONE 237	1276	502	86-2471		A MC 164493-
COPPERSTONE 238	1276	504	86-2472		A MC 164494-
COPPERSTONE 239	1276	506	86-2473		A MC 164495-
COPPERSTONE 240	1276	508	86-2474		A MC 164496-
COPPERSTONE 241	1276	510	86-2475		A MC 164497-
COPPERSTONE 242	1276	512	86-2476		A MC 164498-
COPPERSTONE 243	1276	514	86-2477		A MC 164499-
COPPERSTONE 244	1276	516	86-2478		A MC 164500-
COPPERSTONE 245	1276	518	86-2479		A MC 164501-
COPPERSTONE 246	1276	520	86-2480		A MC 164502-

RECEIVED  
 L.M. AZ STATE OFF  
 OCT 02 1987  
 7:45 A.M.  
 PHOENIX, ARIZON

EXHIBIT "A" (CONTINUED)

NAME OF CLAIM	ORIGINAL RECORDATION		AMENDED RECORDATION		BLM SERIAL NO.
	BOOK	PAGE	BOOK	PAGE	
COPPERSTONE 247	1276	522	86-2481		A MC 164503-
COPPERSTONE 248	1276	524	86-2482		A MC 164504-
COPPERSTONE 249	1276	526	86-2483		A MC 164505-
COPPERSTONE 250	1276	528	86-2484		A MC 164506-
COPPERSTONE 251	1276	530	86-2485		A MC 164507-
COPPERSTONE 252	1276	532	86-2486		A MC 164508-
COPPERSTONE 253	1276	534	86-2487		A MC 164509-
COPPERSTONE 254	1276	536	86-2488		A MC 164510-
COPPERSTONE 255	1276	538	86-2489		A MC 164511-
COPPERSTONE 256	1276	540	86-2490		A MC 164512-
COPPERSTONE 257	1276	542	86-2491		A MC 164513-
COPPERSTONE 258	1276	544	86-2492		A MC 164514-
COPPERSTONE 259	1276	546	86-2493		A MC 164515-
COPPERSTONE 260	1276	548	86-2494		A MC 164516-
COPPERSTONE 261	1276	550	86-2495		A MC 164517-
COPPERSTONE 262	1276	552	86-2496		A MC 164518-
COPPERSTONE 263	1276	554	86-2497		A MC 164519-
COPPERSTONE 264	1276	556	86-2498		A MC 164520-
COPPERSTONE 265	1276	558	86-2499		A MC 164521-
COPPERSTONE 266	1276	560	86-2500		A MC 164522-
COPPERSTONE 267	1276	562	86-2501		A MC 164523-
COPPERSTONE 268	1276	564	86-2502		A MC 164524-
COPPERSTONE 269	1276	566	86-2503		A MC 164525-
COPPERSTONE 270	1276	568	86-2504		A MC 164526-
COPPERSTONE 271	1276	570	86-2505		A MC 164527-
COPPERSTONE 272	1276	572	86-2506		A MC 164528-
COPPERSTONE 273	1276	574	86-2507		A MC 164529-
COPPERSTONE 274	1276	576	86-2508		A MC 164530-
COPPERSTONE 275	1276	578	86-2509		A MC 164531-
COPPERSTONE 276	1276	580	86-2510		A MC 164532-
COPPERSTONE 277	1276	582	86-2511		A MC 164533-
COPPERSTONE 278	1276	584	86-2512		A MC 164534-
COPPERSTONE 279	1276	586	86-2513		A MC 164535-
COPPERSTONE 280	1276	588	86-2514		A MC 164536-
COPPERSTONE 281	1276	590	86-2515		A MC 164537-
COPPERSTONE 282	1276	592	86-2516		A MC 164538-
COPPERSTONE 283	1276	594	86-2517		A MC 164539-
COPPERSTONE 284	1276	596	86-2518		A MC 164540-
COPPERSTONE 285	1276	598	86-2519		A MC 164541-
COPPERSTONE 286	1276	600	86-2520		A MC 164542-
COPPERSTONE 287	1276	602	86-2521		A MC 164543-
COPPERSTONE 288	1276	604	86-2522		A MC 164544-
COPPERSTONE 289	1276	606	86-2523		A MC 164545-
COPPERSTONE 290	1276	608	86-2524		A MC 164546-
COPPERSTONE 291	1276	610	86-2525		A MC 164547-
COPPERSTONE 292	1276	612	86-2526		A MC 164548-
COPPERSTONE 293	1276	614	86-2527		A MC 164549-
COPPERSTONE 294	1276	616	86-2528		A MC 164550-
COPPERSTONE 295	1276	618	86-2529		A MC 164551-
COPPERSTONE 296	1276	620	86-2530		A MC 164552-
COPPERSTONE 297	1276	622	86-2531		A MC 164553-
COPPERSTONE 298	1276	624	86-2532		A MC 164554-
COPPERSTONE 299	1276	626	86-2533		A MC 164555-
COPPERSTONE 300	1276	628	86-2534		A MC 164556-
COPPERSTONE 301	1276	630	86-2535		A MC 164557-
COPPERSTONE 302	1276	632	86-2536		A MC 164558-
COPPERSTONE 303	1276	634	86-2537		A MC 164559-
COPPERSTONE 304	1276	636	86-2538		A MC 164560-
COPPERSTONE 305	1276	638	86-2539		A MC 164561-
COPPERSTONE 306	1276	640	86-2540		A MC 164562-
COPPERSTONE 307	1276	642	86-2541		A MC 164563-
COPPERSTONE 308	1276	644	86-2542		A MC 164564-
COPPERSTONE 309	1276	646	86-2543		A MC 164565-
COPPERSTONE 310	1276	648	86-2544		A MC 164566-
COPPERSTONE 311	1276	650	86-2545		A MC 164567-
COPPERSTONE 312	1276	652	86-2546		A MC 164568-

RECEIVED  
 B.L.M. AZ STATE O  
 OCT 0 2 1961  
 7:45 A.M.  
 PHOENIX, ARIZ

EXHIBIT "A" (CONTINUED)

NAME OF CLAIM	ORIGINAL RECORDATION		AMENDED RECORDATION		BLM SERIAL NO.
	BOOK	PAGE	BOOK	PAGE	
COPPERSTONE 313	1276	654	86-2547		A MC 164569-
COPPERSTONE 314	1276	656	86-2548		A MC 164570-
COPPERSTONE 315	1276	658	86-2549		A MC 164571✓
COPPERSTONE 316	84-002461		86-2550		A MC 220648-
COPPERSTONE 317	84-002460		86-2551		A MC 220649-
COPPERSTONE 318	84-002462		86-2552		A MC 220650-
COPPERSTONE 319	84-002463		86-2553		A MC 220651-
COPPERSTONE 320	84-002464		86-2554		A MC 220652-
COPPERSTONE 321	84-002465		86-2555		A MC 220653-
COPPERSTONE 322	84-002466		86-2556		A MC 220654-
COPPERSTONE 323	84-002467		86-2557		A MC 220655-
COPPERSTONE 324	84-002468		86-2558		A MC 220656-
COPPERSTONE 325	84-002469		86-2559		A MC 220657-
COPPERSTONE 326	84-002470		86-2560		A MC 220658-
COPPERSTONE 327	84-002471		86-2561		A MC 220659-
COPPERSTONE 328	84-002472		86-2562		A MC 220660✓
COPPERSTONE 329	86-4548				A MC 260459-
COPPERSTONE 330	86-4549				A MC 260460-
COPPERSTONE 331	86-4550				A MC 260461-
COPPERSTONE 332	86-4551				A MC 260462-
COPPERSTONE 333	86-4552				A MC 260463-
COPPERSTONE 334	86-4553				A MC 260464-
COPPERSTONE 335	86-4554				A MC 260465-
COPPERSTONE 336	86-4555				A MC 260466-
COPPERSTONE 337	86-4556				A MC 260467-
COPPERSTONE 338	86-4557				A MC 260468-
COPPERSTONE 339	86-4558				A MC 260469-

RECEIVED  
B.L.M. AZ STATE OFFICE

OCT 02 1987

7:45 A.M.  
PHOENIX, ARIZONA





**Cyprus Mines Corporation**  
 Division of Cyprus Minerals Company

88612  
 91283  
 95246  
 98423  
 98957  
 7200 South Alton Way  
 Post Office Box 3299  
 Englewood, Colorado 80155  
 (303) 740-5000

September 10, 1986

Bureau of Land Management  
 Arizona State Office  
 3707 North 7th Street  
 P. O. Box 16563  
 Phoenix, Arizona 85014

105953  
 108058  
 144884  
 164418  
 220648

Gentlemen:

Enclosed for your files is one (1) recorded copy of the Affidavit of Performance of Annual Work which covers the unpatented lode mining claims known as the Copperstone # 15, etal, BLM serial numbers A MC 88612, etal.

Should you have any questions, please do not hesitate to Contact me at (303) 740-5017. Thank you for your cooperation and assistance in this matter.

Sincerely,


Alan S. Yoshida  
 Administrative Analyst

Enclosures

J. J. Bensing  
 L-100064

RECEIVED  
 B.L.M. AZ STATE OFFICE  
 SEP 15 1986  
 7:45 A.M.  
 PHOENIX, ARIZONA

**CYPRUS**



SEP 9 1986

86-4098

AFFIDAVIT OF PERFORMANCE OF ANNUAL WORK ARIZONA

RECORDED IN OFFICIAL RECORD OF LA PAZ COUNTY, ARIZONA

AUG 25 2 35 PM '86

Lois K. Huse, COUNTY RECORDER

FEE 15 PGS 1-6

INDEXED MICROFILMED

R. E. Graichen, being duly sworn, deposes and says that he is a citizen of the United States and more than eighteen years of age, resides at 140 Lamartine Place, Box 157, Idaho Springs, Colorado 80452, Clear Creek County, is personally acquainted with the mining claims described in Exhibit "A" attached hereto, situated in Plamosa Mining District, La Paz County, Arizona.

The location of the claim or claims by Township, Range, and Section, the book and page numbers wherein the original or latest amended location for each claim is recorded and the Bureau of Land Management serial numbers are shown on Exhibit "A", attached.

That between the 6th day of January 1986, and the 3rd day of May 1986, at least \$288,170.24 worth of work and improvements were done and performed upon said claims, not including the location work of said claims. Such work and improvements were made by and at the expense of Cyprus Mines Corporation, holder, lessee or owner of said claims, for the purpose of complying with the laws of the United States pertaining to assessment or annual work, and Tonto Drilling Services were employed by said holder, lessee or owner and who labored upon said claims, did said work and improvements, the same being as follows to-wit:

Development Core Drilling: Tonto Drilling Services 2701 West 900 South Salt Lake City, Utah 84104

The Affiant is duly authorized by Cyprus Mines Corporation to make this Affidavit.

RECORDED AT THE REQUEST OF: CYPRESS MNS

When Recorded: [Signature] Mail Re: E. Graichen P. O. Box 3299 7200 South Alton Way Englewood, Colorado 80112

APPROVED [Signature]

Attention: J. J. Bensing Supervisor, Property Records

STATE OF COLORADO ) ) ss. COUNTY OF ARAPAHOE)

The foregoing instrument was acknowledged before me this 20th day of August, 1986, by R. E. Graichen on behalf of Cyprus Mines Corporation.

IN WITNESS WHEREOF, I have hereunto set my hand and affixed my notary seal the day and year first above written.

[Signature: Pat Brady] Notary Public

P. O. Box 3299 Englewood, Colorado 80155

Address

My Commission expires:

2-28-88

SEAL

RECEIVED B.L.M. AZ STATE OFFICE SEP 15 1986 7:45 A.M. PHOENIX, ARIZONA

86-4098

EXHIBIT "A"

Attached to and made a part of that certain Affidavit of Annual Assessment Work dated \_\_\_\_\_ day of August, 1986, covering the following unpatented lode mining claims located in Township 6 North, Range 19 West, Sections 18, 19, 20, 21 and 22; and Township 6 North, Range 20 West, Sections 1, 2, 10, 11, 12, 13, 14, 15, 22, 23, 24, 26 and 27, Gila And Salt River Principal Meridian, and Flamosa Mining District, County of La Paz, State of Arizona.

NAME OF CLAIM	ORIGINAL RECORDATION		AMENDED RECORDATION		BLM SERIAL NO.
	BOOK	PAGE	BOOK	PAGE	
COPPERSTONE # 15	1129	627	86-2314		A MC 88612
COPPERSTONE # 16	1129	630	86-2315		A MC 88613
COPPERSTONE # 17	1129	632	86-2316		A MC 88614
COPPERSTONE # 1	1128	65	86-2300		A MC 91283
COPPERSTONE # 2	1128	66	86-2301		A MC 91284
COPPERSTONE # 3	1128	67	86-2302		A MC 91285
COPPERSTONE # 4	1128	68	86-2303		A MC 91286
COPPERSTONE # 5	1128	69	86-2304		A MC 91287
COPPERSTONE # 6	1128	70	86-2305		A MC 91288
COPPERSTONE # 7	1128	72	86-2306		A MC 91289
COPPERSTONE # 8	1128	73	86-2307		A MC 91290
COPPERSTONE # 9	1128	74	86-2308		A MC 91291
COPPERSTONE # 10	1128	75	86-2309		A MC 91292
COPPERSTONE # 11	1128	76	86-2310		A MC 91293
COPPERSTONE # 12	1128	77	86-2311		A MC 91294
COPPERSTONE # 13	1128	78	86-2312		A MC 91295
COPPERSTONE # 14	1128	80	86-2313		A MC 91296
COPPERSTONE # 18	1131	294	86-2317		A MC 95246
COPPERSTONE # 19	1131	297	86-2318		A MC 95247
COPPERSTONE # 20	1131	298	86-2319		A MC 95248
COPPERSTONE # 21	1131	299	86-2320		A MC 95249
COPPERSTONE # 22	1131	300	86-2321		A MC 95250
COPPERSTONE # 23	1131	301	86-2322		A MC 95251
COPPERSTONE # 24	1131	302	86-2323		A MC 95252
COPPERSTONE # 25	1131	303	86-2324		A MC 95253
COPPERSTONE # 26	1131	304	86-2325		A MC 95254
COPPERSTONE # 27	1131	307	86-2326		A MC 95255
COPPERSTONE # 28	1131	308	86-2327		A MC 95256
COPPERSTONE # 29	1131	309	86-2328		A MC 95257
COPPERSTONE # 30	1151	145	86-2329		A MC 98423
COPPERSTONE # 31	1151	148	86-2330		A MC 98424
COPPERSTONE # 32	1151	149	86-2331		A MC 98425
COPPERSTONE # 33	1151	150	86-2332		A MC 98426
COPPERSTONE # 34	1151	151	86-2333		A MC 98427
COPPERSTONE # 35	1151	152	86-2334		A MC 98428
COPPERSTONE # 36	1151	153	86-2335		A MC 98429
COPPERSTONE # 37	1151	154	86-2336		A MC 98430
COPPERSTONE # 38	1151	155	86-2337		A MC 98431
COPPERSTONE # 39	1151	156	86-2338		A MC 98432
COPPERSTONE # 40	1151	157	86-2339		A MC 98433
COPPERSTONE # 41	1152	181	86-2340		A MC 98957
COPPERSTONE # 42	1152	183	86-2341		A MC 98958
COPPERSTONE # 43	1152	185	86-2342		A MC 98959
COPPERSTONE # 44	1152	187	86-2343		A MC 98960
COPPERSTONE # 45	1152	189	86-2344		A MC 98961
COPPERSTONE # 46	1152	191	86-2345		A MC 98962
COPPERSTONE # 47	1152	193	86-2346		A MC 98963
COPPERSTONE # 48	1152	195	86-2347		A MC 98964
COPPERSTONE # 49	1152	197	86-2348		A MC 98965
COPPERSTONE # 50	1152	199	86-2349		A MC 98966
COPPERSTONE # 51	1152	201	86-2350		A MC 98967
COPPERSTONE # 52	1152	203	86-2351		A MC 98968
COPPERSTONE # 53	1152	205	86-2352		A MC 98969
COPPERSTONE # 54	1152	763	86-2353		A MC 98970
COPPERSTONE # 55	1152	765	86-2354		A MC 98971
COPPERSTONE # 56	1152	767	86-2355		A MC 98972
COPPERSTONE # 57	1152	769	86-2356		A MC 98973
COPPERSTONE # 58	1152	771	86-2357		A MC 98974

RECEIVED  
B.L.M. AZ STATE OFFICE

SEP 15 1986

7:45 A.M.  
PHOENIX, ARIZONA

EXHIBIT "A" (CONTINUED)

NAME OF CLAIM	ORIGINAL RECORDATION		AMENDED RECORDATION		BLM SERIAL NO.
	BOOK	PAGE	BOOK	PAGE	
COPPERSTONE # 59	1152	773	86-	2358	A MC 98975
COPPERSTONE # 60	1152	775	86-	2359	A MC 98976
COPPERSTONE # 61	1152	777	86-	2360	A MC 98977
COPPERSTONE # 62	1152	779	86-	2361	A MC 98978
COPPERSTONE # 63	1152	781	86-	2362	A MC 98979
IRON REEF #1	1168	69			A MC 105953
IRON REEF #2	1168	72			A MC 105954
IRON REEF #3	1168	74			A MC 105955
IRON REEF #4	1168	76			A MC 105956
IRON REEF #5	1168	78			A MC 105957
IRON REEF #6	1168	80			A MC 105958
IRON REEF #7	1168	82			A MC 105959
IRON REEF #8	1168	84			A MC 105960
IRON REEF #9	1168	86			A MC 105961
IRON REEF #10	1168	88			A MC 105962
COPPERSTONE # 64	1173	716	86-	2363	A MC 108058
COPPERSTONE # 65	1173	719	86-	2364	A MC 108059
COPPERSTONE 101	1254	76	86-	2365	A MC 144884
COPPERSTONE 102	1254	79	86-	2366	A MC 144885
COPPERSTONE 103	1254	81	86-	2367	A MC 144886
COPPERSTONE 104	1254	83	86-	2368	A MC 144887
COPPERSTONE 105	1254	85	86-	2369	A MC 144888
COPPERSTONE 106	1254	87	86-	2370	A MC 144889
COPPERSTONE 107	1254	89	86-	2371	A MC 144890
COPPERSTONE 108	1254	91	86-	2372	A MC 144891
COPPERSTONE 109	1254	93	86-	2373	A MC 144892
COPPERSTONE 110	1254	95	86-	2374	A MC 144893
COPPERSTONE 111	1254	97	86-	2375	A MC 144894
COPPERSTONE 112	1254	99	86-	2376	A MC 144895
COPPERSTONE 113	1254	101	86-	2377	A MC 144896
COPPERSTONE 114	1254	103	86-	2378	A MC 144897
COPPERSTONE 115	1254	105	86-	2379	A MC 144898
COPPERSTONE 116A	1254	107	86-	2380	A MC 144899
COPPERSTONE 117	1254	109	86-	2381	A MC 144900
COPPERSTONE 118	1254	111	86-	2382	A MC 144901
COPPERSTONE 119	1254	113	86-	2383	A MC 144902
COPPERSTONE 120	1254	115	86-	2384	A MC 144903
COPPERSTONE 122	1254	119	86-	2385	A MC 144905
COPPERSTONE 123	1254	121	86-	2386	A MC 144906
COPPERSTONE 124	1254	123	86-	2387	A MC 144907
COPPERSTONE 125	1254	125	86-	2388	A MC 144908
COPPERSTONE 126	1254	127	86-	2389	A MC 144909
COPPERSTONE 127	1254	129	86-	2390	A MC 144910
COPPERSTONE 129	1254	133	86-	2391	A MC 144912
COPPERSTONE 130	1254	135	86-	2392	A MC 144913
COPPERSTONE 131	1254	137	86-	2393	A MC 144914
COPPERSTONE 132	1254	139	86-	2394	A MC 144915
COPPERSTONE 133	1254	141	86-	2395	A MC 144916
COPPERSTONE 134	1254	143	86-	2396	A MC 144917
COPPERSTONE 136	1254	147	86-	2397	A MC 144919
COPPERSTONE 137	1254	149	86-	2398	A MC 144920
COPPERSTONE 138	1254	151	86-	2399	A MC 144921
COPPERSTONE 139	1254	153	86-	2400	A MC 144922
COPPERSTONE 140	1254	155	86-	2401	A MC 144923
COPPERSTONE 141	1254	157	86-	2402	A MC 144924
COPPERSTONE 142	1254	159	86-	2403	A MC 144925
COPPERSTONE 143	1254	161	86-	2404	A MC 144926
COPPERSTONE 144	1254	163	86-	2405	A MC 144927
COPPERSTONE 145	1254	165	86-	2406	A MC 144928
COPPERSTONE 146	1254	167	86-	2407	A MC 144929
COPPERSTONE 147	1254	169	86-	2408	A MC 144930
COPPERSTONE 148	1254	171	86-	2409	A MC 144931
COPPERSTONE 149	1254	173	86-	2410	A MC 144932
COPPERSTONE 150	1254	175	86-	2411	A MC 144933
COPPERSTONE 151	1254	177	86-	2412	A MC 144934
COPPERSTONE 152	1254	179	86-	2413	A MC 144935

RECEIVED B.L.M. AZ STATE OFFICE

SEP 15 1986

7:45 A.M. PHOENIX, ARIZONA

EXHIBIT "A" (CONTINUED)

NAME OF CLAIM	ORIGINAL RECORDATION		AMENDED RECORDATION		BLM SERIAL NO.
	BOOK	PAGE	BOOK	PAGE	
COPPERSTONE 153	1254	181	86-2414		A MC 144936
COPPERSTONE 154	1254	183	86-2415		A MC 144937
COPPERSTONE 155	1254	185	86-2416		A MC 144938
COPPERSTONE 156	1254	187	86-2417		A MC 144939
COPPERSTONE 157	1254	189	86-2418		A MC 144940
COPPERSTONE 158	1254	191	86-2419		A MC 144941
COPPERSTONE 159	1254	193	86-2420		A MC 144942
COPPERSTONE 160	1254	195	86-2421		A MC 144943
COPPERSTONE 161	1254	197	86-2422		A MC 144944
COPPERSTONE 162	1276	349	86-2423		A MC 164418
COPPERSTONE 163	1276	355	86-2424		A MC 164419
COPPERSTONE 164	1276	357	86-2425		A MC 164420
COPPERSTONE 165	1276	359	86-2426		A MC 164421
COPPERSTONE 166	1276	361	86-2427		A MC 164422
COPPERSTONE 167	1276	363	86-2428		A MC 164423
COPPERSTONE 168	1276	365	86-2429		A MC 164424
COPPERSTONE 169	1276	367	86-2430		A MC 164425
COPPERSTONE 170	1276	369	86-2431		A MC 164426
COPPERSTONE 171	1276	371	86-2432		A MC 164427
COPPERSTONE 172A	1276	373	86-2433		A MC 164428
COPPERSTONE 183A	1276	395	86-2434		A MC 164439
COPPERSTONE 184	1276	397	86-2435		A MC 164440
COPPERSTONE 185	1276	398	86-2436		A MC 164441
COPPERSTONE 186	1276	400	86-2437		A MC 164442
COPPERSTONE 187	1276	402	86-2438		A MC 164443
COPPERSTONE 188	1276	404	86-2439		A MC 164444
COPPERSTONE 189	1276	406	86-2440		A MC 164445
COPPERSTONE 190	1276	408	86-2441		A MC 164446
COPPERSTONE 191	1276	410	86-2442		A MC 164447
COPPERSTONE 192A	1276	412	86-2443		A MC 164448
COPPERSTONE 210	1276	448	86-2444		A MC 164466
COPPERSTONE 211	1276	450	86-2445		A MC 164467
COPPERSTONE 212	1276	452	86-2446		A MC 164468
COPPERSTONE 213	1276	454	86-2447		A MC 164469
COPPERSTONE 214	1276	456	86-2448		A MC 164470
COPPERSTONE 215	1276	458	86-2449		A MC 164471
COPPERSTONE 216	1276	460	86-2450		A MC 164472
COPPERSTONE 217	1276	462	86-2451		A MC 164473
COPPERSTONE 218	1276	464	86-2452		A MC 164474
COPPERSTONE 219	1276	466	86-2453		A MC 164475
COPPERSTONE 220	1276	468	86-2454		A MC 164476
COPPERSTONE 221	1276	470	86-2455		A MC 164477
COPPERSTONE 222	1276	472	86-2456		A MC 164478
COPPERSTONE 223	1276	474	86-2457		A MC 164479
COPPERSTONE 224	1276	476	86-2458		A MC 164480
COPPERSTONE 225	1276	478	86-2459		A MC 164481
COPPERSTONE 226	1276	480	86-2460		A MC 164482
COPPERSTONE 227	1276	482	86-2461		A MC 164483
COPPERSTONE 228	1276	484	86-2462		A MC 164484
COPPERSTONE 229	1276	486	86-2463		A MC 164485
COPPERSTONE 230	1276	488	86-2464		A MC 164486
COPPERSTONE 231	1276	490	86-2465		A MC 164487
COPPERSTONE 232	1276	492	86-2466		A MC 164488
COPPERSTONE 233	1276	494	86-2467		A MC 164489
COPPERSTONE 234	1276	496	86-2468		A MC 164490
COPPERSTONE 235	1276	498	86-2469		A MC 164491
COPPERSTONE 236	1276	500	86-2470		A MC 164492
COPPERSTONE 237	1276	502	86-2471		A MC 164493
COPPERSTONE 238	1276	504	86-2472		A MC 164494
COPPERSTONE 239	1276	506	86-2473		A MC 164495
COPPERSTONE 240	1276	508	86-2474		A MC 164496
COPPERSTONE 241	1276	510	86-2475		A MC 164497
COPPERSTONE 242	1276	512	86-2476		A MC 164498
COPPERSTONE 243	1276	514	86-2477		A MC 164499
COPPERSTONE 244	1276	516	86-2478		A MC 164500
COPPERSTONE 245	1276	518	86-2479		A MC 164501

RECEIVED B.L.M. AZ STATE OFFICE

SEP 15 1986

7:45 A.M. PHOENIX, ARIZONA

EXHIBIT "A" (CONTINUED)

NAME OF CLAIM	ORIGINAL RECORDATION		AMENDED RECORDATION		BLM SERIAL NO.
	BOOK	PAGE	BOOK	PAGE	
COPPERSTONE 246	1276	520	86-2480		A MC 164502
COPPERSTONE 247	1276	522	86-2481		A MC 164503
COPPERSTONE 248	1276	524	86-2482		A MC 164504
COPPERSTONE 249	1276	526	86-2483		A MC 164505
COPPERSTONE 250	1276	528	86-2484		A MC 164506
COPPERSTONE 251	1276	530	86-2485		A MC 164507
COPPERSTONE 252	1276	532	86-2486		A MC 164508
COPPERSTONE 253	1276	534	86-2487		A MC 164509
COPPERSTONE 254	1276	536	86-2488		A MC 164510
COPPERSTONE 255	1276	538	86-2489		A MC 164511
COPPERSTONE 256	1276	540	86-2490		A MC 164512
COPPERSTONE 257	1276	542	86-2491		A MC 164513
COPPERSTONE 258	1276	544	86-2492		A MC 164514
COPPERSTONE 259	1276	546	86-2493		A MC 164515
COPPERSTONE 260	1276	548	86-2494		A MC 164516
COPPERSTONE 261	1276	550	86-2495		A MC 164517
COPPERSTONE 262	1276	552	86-2496		A MC 164518
COPPERSTONE 263	1276	554	86-2497		A MC 164519
COPPERSTONE 264	1276	556	86-2498		A MC 164520
COPPERSTONE 265	1276	558	86-2499		A MC 164521
COPPERSTONE 266	1276	560	86-2500		A MC 164522
COPPERSTONE 267	1276	562	86-2501		A MC 164523
COPPERSTONE 268	1276	564	86-2502		A MC 164524
COPPERSTONE 269	1276	566	86-2503		A MC 164525
COPPERSTONE 270	1276	568	86-2504		A MC 164526
COPPERSTONE 271	1276	570	86-2505		A MC 164527
COPPERSTONE 272	1276	572	86-2506		A MC 164528
COPPERSTONE 273	1276	574	86-2507		A MC 164529
COPPERSTONE 274	1276	576	86-2508		A MC 164530
COPPERSTONE 275	1276	578	86-2509		A MC 164531
COPPERSTONE 276	1276	580	86-2510		A MC 164532
COPPERSTONE 277	1276	582	86-2511		A MC 164533
COPPERSTONE 278	1276	584	86-2512		A MC 164534
COPPERSTONE 279	1276	586	86-2513		A MC 164535
COPPERSTONE 280	1276	588	86-2514		A MC 164536
COPPERSTONE 281	1276	590	86-2515		A MC 164537
COPPERSTONE 282	1276	592	86-2516		A MC 164538
COPPERSTONE 283	1276	594	86-2517		A MC 164539
COPPERSTONE 284	1276	596	86-2518		A MC 164540
COPPERSTONE 285	1276	598	86-2519		A MC 164541
COPPERSTONE 286	1276	600	86-2520		A MC 164542
COPPERSTONE 287	1276	602	86-2521		A MC 164543
COPPERSTONE 288	1276	604	86-2522		A MC 164544
COPPERSTONE 289	1276	606	86-2523		A MC 164545
COPPERSTONE 290	1276	608	86-2524		A MC 164546
COPPERSTONE 291	1276	610	86-2525		A MC 164547
COPPERSTONE 292	1276	612	86-2526		A MC 164548
COPPERSTONE 293	1276	614	86-2527		A MC 164549
COPPERSTONE 294	1276	616	86-2528		A MC 164550
COPPERSTONE 295	1276	618	86-2529		A MC 164551
COPPERSTONE 296	1276	620	86-2530		A MC 164552
COPPERSTONE 297	1276	622	86-2531		A MC 164553
COPPERSTONE 298	1276	624	86-2532		A MC 164554
COPPERSTONE 299	1276	626	86-2533		A MC 164555
COPPERSTONE 300	1276	628	86-2534		A MC 164556
COPPERSTONE 301	1276	630	86-2535		A MC 164557
COPPERSTONE 302	1276	632	86-2536		A MC 164558
COPPERSTONE 303	1276	634	86-2537		A MC 164559
COPPERSTONE 304	1276	636	86-2538		A MC 164560
COPPERSTONE 305	1276	638	86-2539		A MC 164561
COPPERSTONE 306	1276	640	86-2540		A MC 164562
COPPERSTONE 307	1276	642	86-2541		A MC 164563
COPPERSTONE 308	1276	644	86-2542		A MC 164564
COPPERSTONE 309	1276	646	86-2543		A MC 164565
COPPERSTONE 310	1276	648	86-2544		A MC 164566
COPPERSTONE 311	1276	650	86-2545		A MC 164567

RECEIVED

B.L.M. AZ STATE OFFICE

SEP 15 1986

7:45 A.M.  
PHOENIX, ARIZONA

EXHIBIT "A" (CONTINUED)

NAME OF CLAIM	ORIGINAL RECORDATION		AMENDED RECORDATION		BLM SERIAL NO.
	BOOK	PAGE	BOOK	PAGE	
COPPERSTONE 312	1276	652	86-2546		A MC 164568
COPPERSTONE 313	1276	654	86-2547		A MC 164569
COPPERSTONE 314	1276	656	86-2548		A MC 164570
COPPERSTONE 315	1276	658	86-2549		A MC 164571
COPPERSTONE 316	84-002461		86-2550		A MC 220648
COPPERSTONE 317	84-002460		86-2551		A MC 220649
COPPERSTONE 318	84-002462		86-2552		A MC 220650
COPPERSTONE 319	84-002463		86-2553		A MC 220651
COPPERSTONE 320	84-002464		86-2554		A MC 220652
COPPERSTONE 321	84-002465		86-2555		A MC 220653
COPPERSTONE 322	84-002466		86-2556		A MC 220654
COPPERSTONE 323	84-002467		86-2557		A MC 220655
COPPERSTONE 324	84-002468		86-2558		A MC 220656
COPPERSTONE 325	84-002469		86-2559		A MC 220657
COPPERSTONE 326	84-002470		86-2560		A MC 220658
COPPERSTONE 327	84-002471		86-2561		A MC 220659
COPPERSTONE 328	84-002472		86-2562		A MC 220660
COPPERSTONE 329	84-002473		86-2563		A MC 220661
COPPERSTONE 330	84-002474		86-2564		A MC 220662
COPPERSTONE 331	84-002475		86-2565		A MC 220663
COPPERSTONE 332	84-002476		86-2566		A MC 220664
COPPERSTONE 333	84-002477		86-2567		A MC 220665
COPPERSTONE 334	84-002478		86-2568		A MC 220666
COPPERSTONE 335	84-002479		86-2569		A MC 220667
COPPERSTONE 336	84-002480		86-2570		A MC 220668
COPPERSTONE 337	84-002481		86-2571		A MC 220669
COPPERSTONE 338	84-002482		86-2572		A MC 220670
COPPERSTONE 339	84-002483		86-2573		A MC 220671

RECEIVED  
 B.L.M. AZ STATE OFFICE  
 SEP 15 1986  
 7:45 A.M.  
 PHOENIX, ARIZONA



**Cyprus Mines Corporation**  
Division of Cyprus Minerals Company

7200 South Alton Way  
Post Office Box 3299  
Englewood, Colorado 80155  
(303) 740-5000

88612  
91283  
98423

August 21, 1986

Bureau of Land Management  
Arizona State Office  
3707 North 7th Street  
P. O. Box 16563  
Phoenix, Arizona 85014

RECEIVED  
B.L.M. AZ STATE OFFICE  
AUG 25 1986  
7:45 A.M.  
PHOENIX, ARIZONA

108058  
95246  
105953  
164418  
220648  
144884  
SK

Gentlemen:


Enclosed you will find one (1) unrecorded Affidavit of Performance of Annual Work which covers the unpatented lode mining claims known as the Copperstone #15, et al, BLM serial numbers A MC 88612, et al. A copy of the recorded Affidavit will be forwarded to your office as soon as it is returned from the County Recorder.

Please acknowledge receipt of this document by returning each of the following to the attention of J. J. Bensing, Supervisor, Property Records, at the above letterhead address:

1. One (1) dated and signed copy of this letter; and
2. One (1) date and time stamped copy of the enclosed document.

Should you have any questions, please do not hesitate to Contact me at (303) 740-5017. Thank you for your cooperation and assistance in this matter.

Sincerely,

  
Alan S. Yoshida  
Administrative Analyst

Enclosures

J. J. Bensing

Received this 25<sup>th</sup> day of AUGUST, 1986.

By: Angela Henry

Title: Land Law Examiner

L-100064

**CYPRUS**



AFFIDAVIT OF PERFORMANCE OF ANNUAL WORK - ARIZONA

STATE OF COLORADO )  
 ) ss.  
COUNTY OF ARAPAHOE)

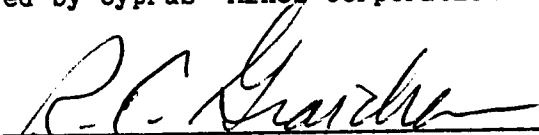
R. E. Graichen, being duly sworn, deposes and says that he is a citizen of the United States and more than eighteen years of age, resides at 140 Lamartine Place, Box 157, Idaho Springs, Colorado 80452, Clear Creek County, is personally acquainted with the mining claims described in Exhibit "A" attached hereto, situated in Plamosa Mining District, La Paz County, Arizona.

The location of the claim or claims by Township, Range, and Section, the book and page numbers wherein the original or latest amended location for each claim is recorded and the Bureau of Land Management serial numbers are shown on Exhibit "A", attached.

That between the 6th day of January 1986, and the 3rd day of May 1986, at least \$288,170.24 worth of work and improvements were done and performed upon said claims, not including the location work of said claims. Such work and improvements were made by and at the expense of Cyprus Mines Corporation, holder, lessee or owner of said claims, for the purpose of complying with the laws of the United States pertaining to assessment or annual work, and Tonto Drilling Services were employed by said holder, lessee or owner and who labored upon said claims, did said work and improvements, the same being as follows to-wit:

Development Core Drilling: Tonto Drilling Services  
2701 West 900 South  
Salt Lake City, Utah 84104

The Affiant is duly authorized by Cyprus Mines Corporation to make this Affidavit.

  
\_\_\_\_\_  
R. E. Graichen  
P. O. Box 3299  
7200 South Alton Way  
Englewood, Colorado 80112




Attention: J. J. Bensing  
Supervisor, Property Records

STATE OF COLORADO )  
 ) ss.  
COUNTY OF ARAPAHOE)

The foregoing instrument was acknowledged before me this 20<sup>th</sup> day of August, 1986, by R. E. Graichen on behalf of Cyprus Mines Corporation.

IN WITNESS WHEREOF, I have hereunto set my hand and affixed my notary seal the day and year first above written.

  
\_\_\_\_\_  
Notary Public

P. O. Box 3299  
Englewood, Colorado 80155

Address

My Commission expires:

2-28-88

Seal RECEIVED  
B.L.M. AZ STATE OFFICE

AUG 25 1986

7:45 A.M.  
PHOENIX, ARIZONA

EXHIBIT "A"

Attached to and made a part of that certain Affidavit of Annual Assessment Work dated \_\_\_\_\_ day of August, 1986, covering the following unpatented lode mining claims located in Township 6 North, Range 19 West, Sections 18, 19, 20, 21 and 22; and Township 6 North, Range 20 West, Sections 1, 2, 10, 11, 12, 13, 14 15, 22, 23, 24, 26 and 27, Gila And Salt River Principal Meridian, and Plamosa Mining District, County of La Paz, State of Arizona.

NAME OF CLAIM	ORIGINAL RECORDATION		AMENDED RECORDATION		BLM SERIAL NO.
	BOOK	PAGE	BOOK	PAGE	
COPPERSTONE # 15	1129	627	86-2314		A MC 88612
COPPERSTONE # 16	1129	630	86-2315		A MC 88613
COPPERSTONE # 17	1129	632	86-2316		A MC 88614
COPPERSTONE # 1	1128	65	86-2300		A MC 91283
COPPERSTONE # 2	1128	66	86-2301		A MC 91284
COPPERSTONE # 3	1128	67	86-2302		A MC 91285
COPPERSTONE # 4	1128	68	86-2303		A MC 91286
COPPERSTONE # 5	1128	69	86-2304		A MC 91287
COPPERSTONE # 6	1128	70	86-2305		A MC 91288
COPPERSTONE # 7	1128	72	86-2306		A MC 91289
COPPERSTONE # 8	1128	73	86-2307		A MC 91290
COPPERSTONE # 9	1128	74	86-2308		A MC 91291
COPPERSTONE # 10	1128	75	86-2309		A MC 91292
COPPERSTONE # 11	1128	76	86-2310		A MC 91293
COPPERSTONE # 12	1128	77	86-2311		A MC 91294
COPPERSTONE # 13	1128	78	86-2312		A MC 91295
COPPERSTONE # 14	1128	80	86-2313		A MC 91296
COPPERSTONE # 18	1131	294	86-2317		A MC 95246
COPPERSTONE # 19	1131	297	86-2318		A MC 95247
COPPERSTONE # 20	1131	298	86-2319		A MC 95248
COPPERSTONE # 21	1131	299	86-2320		A MC 95249
COPPERSTONE # 22	1131	300	86-2321		A MC 95250
COPPERSTONE # 23	1131	301	86-2322		A MC 95251
COPPERSTONE # 24	1131	302	86-2323		A MC 95252
COPPERSTONE # 25	1131	303	86-2324		A MC 95253
COPPERSTONE # 26	1131	304	86-2325		A MC 95254
COPPERSTONE # 27	1131	307	86-2326		A MC 95255
COPPERSTONE # 28	1131	308	86-2327		A MC 95256
COPPERSTONE # 29	1131	309	86-2328		A MC 95257
COPPERSTONE # 30	1151	145	86-2329		A MC 98423
COPPERSTONE # 31	1151	148	86-2330		A MC 98424
COPPERSTONE # 32	1151	149	86-2331		A MC 98425
COPPERSTONE # 33	1151	150	86-2332		A MC 98426
COPPERSTONE # 34	1151	151	86-2333		A MC 98427
COPPERSTONE # 35	1151	152	86-2334		A MC 98428
COPPERSTONE # 36	1151	153	86-2335		A MC 98429
COPPERSTONE # 37	1151	154	86-2336		A MC 98430
COPPERSTONE # 38	1151	155	86-2337		A MC 98431
COPPERSTONE # 39	1151	156	86-2338		A MC 98432
COPPERSTONE # 40	1151	157	86-2339		A MC 98433
COPPERSTONE # 41	1152	181	86-2340		A MC 98957
COPPERSTONE # 42	1152	183	86-2341		A MC 98958
COPPERSTONE # 43	1152	185	86-2342		A MC 98959
COPPERSTONE # 44	1152	187	86-2343		A MC 98960
COPPERSTONE # 45	1152	189	86-2344		A MC 98961
COPPERSTONE # 46	1152	191	86-2345		A MC 98962
COPPERSTONE # 47	1152	193	86-2346		A MC 98963
COPPERSTONE # 48	1152	195	86-2347		A MC 98964
COPPERSTONE # 49	1152	197	86-2348		A MC 98965
COPPERSTONE # 50	1152	199	86-2349		A MC 98966
COPPERSTONE # 51	1152	201	86-2350		A MC 98967
COPPERSTONE # 52	1152	203	86-2351		A MC 98968
COPPERSTONE # 53	1152	205	86-2352		A MC 98969
COPPERSTONE # 54	1152	763	86-2353		A MC 98970
COPPERSTONE # 55	1152	765	86-2354		A MC 98971
COPPERSTONE # 56	1152	767	86-2355		A MC 98972
COPPERSTONE # 57	1152	769	86-2356		A MC 98973
COPPERSTONE # 58	1152	771	86-2357		A MC 98974

RECEIVED

B.L.M. AZ STATE OFFICE

AUG 25 1986

7:45 A.M.

PHOENIX

EXHIBIT "A" (CONTINUED)

NAME OF CLAIM	ORIGINAL RECORDATION		AMENDED RECORDATION		BLM SERIAL NO.
	BOOK	PAGE	BOOK	PAGE	
COPPERSTONE # 59	1152	773	86-2358		A MC 98975
COPPERSTONE # 60	1152	775	86-2359		A MC 98976
COPPERSTONE # 61	1152	777	86-2360		A MC 98977
COPPERSTONE # 62	1152	779	86-2361		A MC 98978
COPPERSTONE # 63	1152	781	86-2362		A MC 98979
IRON REEF #1	1168	69			A MC 105953
IRON REEF #2	1168	72			A MC 105954
IRON REEF #3	1168	74			A MC 105955
IRON REEF #4	1168	76			A MC 105956
IRON REEF #5	1168	78			A MC 105957
IRON REEF #6	1168	80			A MC 105958
IRON REEF #7	1168	82			A MC 105959
IRON REEF #8	1168	84			A MC 105960
IRON REEF #9	1168	86			A MC 105961
IRON REEF #10	1168	88			A MC 105962
COPPERSTONE # 64	1173	716	86-2363		A MC 108058
COPPERSTONE # 65	1173	719	86-2364		A MC 108059
COPPERSTONE 101	1254	76	86-2365		A MC 144884
COPPERSTONE 102	1254	79	86-2366		A MC 144885
COPPERSTONE 103	1254	81	86-2367		A MC 144886
COPPERSTONE 104	1254	83	86-2368		A MC 144887
COPPERSTONE 105	1254	85	86-2369		A MC 144888
COPPERSTONE 106	1254	87	86-2370		A MC 144889
COPPERSTONE 107	1254	89	86-2371		A MC 144890
COPPERSTONE 108	1254	91	86-2372		A MC 144891
COPPERSTONE 109	1254	93	86-2373		A MC 144892
COPPERSTONE 110	1254	95	86-2374		A MC 144893
COPPERSTONE 111	1254	97	86-2375		A MC 144894
COPPERSTONE 112	1254	99	86-2376		A MC 144895
COPPERSTONE 113	1254	101	86-2377		A MC 144896
COPPERSTONE 114	1254	103	86-2378		A MC 144897
COPPERSTONE 115	1254	105	86-2379		A MC 144898
COPPERSTONE 116A	1254	107	86-2380		A MC 144899
COPPERSTONE 117	1254	109	86-2381		A MC 144900
COPPERSTONE 118	1254	111	86-2382		A MC 144901
COPPERSTONE 119	1254	113	86-2383		A MC 144902
COPPERSTONE 120	1254	115	86-2384		A MC 144903
COPPERSTONE 122	1254	119	86-2385		A MC 144905
COPPERSTONE 123	1254	121	86-2386		A MC 144906
COPPERSTONE 124	1254	123	86-2387		A MC 144907
COPPERSTONE 125	1254	125	86-2388		A MC 144908
COPPERSTONE 126	1254	127	86-2389		A MC 144909
COPPERSTONE 127	1254	129	86-2390		A MC 144910
COPPERSTONE 129	1254	133	86-2391		A MC 144912
COPPERSTONE 130	1254	135	86-2392		A MC 144913
COPPERSTONE 131	1254	137	86-2393		A MC 144914
COPPERSTONE 132	1254	139	86-2394		A MC 144915
COPPERSTONE 133	1254	141	86-2395		A MC 144916
COPPERSTONE 134	1254	143	86-2396		A MC 144917
COPPERSTONE 136	1254	147	86-2397		A MC 144919
COPPERSTONE 137	1254	149	86-2398		A MC 144920
COPPERSTONE 138	1254	151	86-2399		A MC 144921
COPPERSTONE 139	1254	153	86-2400		A MC 144922
COPPERSTONE 140	1254	155	86-2401		A MC 144923
COPPERSTONE 141	1254	157	86-2402		A MC 144924
COPPERSTONE 142	1254	159	86-2403		A MC 144925
COPPERSTONE 143	1254	161	86-2404		A MC 144926
COPPERSTONE 144	1254	163	86-2405		A MC 144927
COPPERSTONE 145	1254	165	86-2406		A MC 144928
COPPERSTONE 146	1254	167	86-2407		A MC 144929
COPPERSTONE 147	1254	169	86-2408		A MC 144930
COPPERSTONE 148	1254	171	86-2409		A MC 144931
COPPERSTONE 149	1254	173	86-2410		A MC 144932
COPPERSTONE 150	1254	175	86-2411		A MC 144933
COPPERSTONE 151	1254	177	86-2412		A MC 144934
COPPERSTONE 152	1254	179	86-2413		A MC 144935

RECEIVED  
B.L.M. AZ STATE OFFICE

AUG 25 1986

7:45 A.M  
PHOENIX, ARIZONA

## EXHIBIT "A" (CONTINUED)

NAME OF CLAIM	ORIGINAL RECORDATION		AMENDED RECORDATION		BLM SERIAL NO.
	BOOK	PAGE	BOOK	PAGE	
COPPERSTONE 153	1254	181	86-2414		A MC 144936
COPPERSTONE 154	1254	183	86-2415		A MC 144937
COPPERSTONE 155	1254	185	86-2416		A MC 144938
COPPERSTONE 156	1254	187	86-2417		A MC 144939
COPPERSTONE 157	1254	189	86-2418		A MC 144940
COPPERSTONE 158	1254	191	86-2419		A MC 144941
COPPERSTONE 159	1254	193	86-2420		A MC 144942
COPPERSTONE 160	1254	195	86-2421		A MC 144943
COPPERSTONE 161	1254	197	86-2422		A MC 144944
COPPERSTONE 162	1276	349	86-2423		A MC 164418
COPPERSTONE 163	1276	355	86-2424		A MC 164419
COPPERSTONE 164	1276	357	86-2425		A MC 164420
COPPERSTONE 165	1276	359	86-2426		A MC 164421
COPPERSTONE 166	1276	361	86-2427		A MC 164422
COPPERSTONE 167	1276	363	86-2428		A MC 164423
COPPERSTONE 168	1276	365	86-2429		A MC 164424
COPPERSTONE 169	1276	367	86-2430		A MC 164425
COPPERSTONE 170	1276	369	86-2431		A MC 164426
COPPERSTONE 171	1276	371	86-2432		A MC 164427
COPPERSTONE 172A	1276	373	86-2433		A MC 164428
COPPERSTONE 183A	1276	395	86-2434		A MC 164439
COPPERSTONE 184	1276	397	86-2435		A MC 164440
COPPERSTONE 185	1276	398	86-2436		A MC 164441
COPPERSTONE 186	1276	400	86-2437		A MC 164442
COPPERSTONE 187	1276	402	86-2438		A MC 164443
COPPERSTONE 188	1276	404	86-2439		A MC 164444
COPPERSTONE 189	1276	406	86-2440		A MC 164445
COPPERSTONE 190	1276	408	86-2441		A MC 164446
COPPERSTONE 191	1276	410	86-2442		A MC 164447
COPPERSTONE 192A	1276	412	86-2443		A MC 164448
COPPERSTONE 210	1276	448	86-2444		A MC 164466
COPPERSTONE 211	1276	450	86-2445		A MC 164467
COPPERSTONE 212	1276	452	86-2446		A MC 164468
COPPERSTONE 213	1276	454	86-2447		A MC 164469
COPPERSTONE 214	1276	456	86-2448		A MC 164470
COPPERSTONE 215	1276	458	86-2449		A MC 164471
COPPERSTONE 216	1276	460	86-2450		A MC 164472
COPPERSTONE 217	1276	462	86-2451		A MC 164473
COPPERSTONE 218	1276	464	86-2452		A MC 164474
COPPERSTONE 219	1276	466	86-2453		A MC 164475
COPPERSTONE 220	1276	468	86-2454		A MC 164476
COPPERSTONE 221	1276	470	86-2455		A MC 164477
COPPERSTONE 222	1276	472	86-2456		A MC 164478
COPPERSTONE 223	1276	474	86-2457		A MC 164479
COPPERSTONE 224	1276	476	86-2458		A MC 164480
COPPERSTONE 225	1276	478	86-2459		A MC 164481
COPPERSTONE 226	1276	480	86-2460		A MC 164482
COPPERSTONE 227	1276	482	86-2461		A MC 164483
COPPERSTONE 228	1276	484	86-2462		A MC 164484
COPPERSTONE 229	1276	486	86-2463		A MC 164485
COPPERSTONE 230	1276	488	86-2464		A MC 164486
COPPERSTONE 231	1276	490	86-2465		A MC 164487
COPPERSTONE 232	1276	492	86-2466		A MC 164488
COPPERSTONE 233	1276	494	86-2467		A MC 164489
COPPERSTONE 234	1276	496	86-2468		A MC 164490
COPPERSTONE 235	1276	498	86-2469		A MC 164491
COPPERSTONE 236	1276	500	86-2470		A MC 164492
COPPERSTONE 237	1276	502	86-2471		A MC 164493
COPPERSTONE 238	1276	504	86-2472		A MC 164494
COPPERSTONE 239	1276	506	86-2473		A MC 164495
COPPERSTONE 240	1276	508	86-2474		A MC 164496
COPPERSTONE 241	1276	510	86-2475		A MC 164497
COPPERSTONE 242	1276	512	86-2476		A MC 164498
COPPERSTONE 243	1276	514	86-2477		A MC 164499
COPPERSTONE 244	1276	516	86-2478		A MC 164500
COPPERSTONE 245	1276	518	86-2479		A MC 164501

RECEIVED

B.L.M. AZ STATE OFFICE

AUG 25 1986

PHOTO...

## EXHIBIT "A" (CONTINUED)

NAME OF CLAIM	ORIGINAL RECORDATION		AMENDED RECORDATION		BLM SERIAL NO.
	BOOK	PAGE	BOOK	PAGE	
COPPERSTONE 246	1276	520	86-2480		A MC 164502
COPPERSTONE 247	1276	522	86-2481		A MC 164503
COPPERSTONE 248	1276	524	86-2482		A MC 164504
COPPERSTONE 249	1276	526	86-2483		A MC 164505
COPPERSTONE 250	1276	528	86-2484		A MC 164506
COPPERSTONE 251	1276	530	86-2485		A MC 164507
COPPERSTONE 252	1276	532	86-2486		A MC 164508
COPPERSTONE 253	1276	534	86-2487		A MC 164509
COPPERSTONE 254	1276	536	86-2488		A MC 164510
COPPERSTONE 255	1276	538	86-2489		A MC 164511
COPPERSTONE 256	1276	540	86-2490		A MC 164512
COPPERSTONE 257	1276	542	86-2491		A MC 164513
COPPERSTONE 258	1276	544	86-2492		A MC 164514
COPPERSTONE 259	1276	546	86-2493		A MC 164515
COPPERSTONE 260	1276	548	86-2494		A MC 164516
COPPERSTONE 261	1276	550	86-2495		A MC 164517
COPPERSTONE 262	1276	552	86-2496		A MC 164518
COPPERSTONE 263	1276	554	86-2497		A MC 164519
COPPERSTONE 264	1276	556	86-2498		A MC 164520
COPPERSTONE 265	1276	558	86-2499		A MC 164521
COPPERSTONE 266	1276	560	86-2500		A MC 164522
COPPERSTONE 267	1276	562	86-2501		A MC 164523
COPPERSTONE 268	1276	564	86-2502		A MC 164524
COPPERSTONE 269	1276	566	86-2503		A MC 164525
COPPERSTONE 270	1276	568	86-2504		A MC 164526
COPPERSTONE 271	1276	570	86-2505		A MC 164527
COPPERSTONE 272	1276	572	86-2506		A MC 164528
COPPERSTONE 273	1276	574	86-2507		A MC 164529
COPPERSTONE 274	1276	576	86-2508		A MC 164530
COPPERSTONE 275	1276	578	86-2509		A MC 164531
COPPERSTONE 276	1276	580	86-2510		A MC 164532
COPPERSTONE 277	1276	582	86-2511		A MC 164533
COPPERSTONE 278	1276	584	86-2512		A MC 164534
COPPERSTONE 279	1276	586	86-2513		A MC 164535
COPPERSTONE 280	1276	588	86-2514		A MC 164536
COPPERSTONE 281	1276	590	86-2515		A MC 164537
COPPERSTONE 282	1276	592	86-2516		A MC 164538
COPPERSTONE 283	1276	594	86-2517		A MC 164539
COPPERSTONE 284	1276	596	86-2518		A MC 164540
COPPERSTONE 285	1276	598	86-2519		A MC 164541
COPPERSTONE 286	1276	600	86-2520		A MC 164542
COPPERSTONE 287	1276	602	86-2521		A MC 164543
COPPERSTONE 288	1276	604	86-2522		A MC 164544
COPPERSTONE 289	1276	606	86-2523		A MC 164545
COPPERSTONE 290	1276	608	86-2524		A MC 164546
COPPERSTONE 291	1276	610	86-2525		A MC 164547
COPPERSTONE 292	1276	612	86-2526		A MC 164548
COPPERSTONE 293	1276	614	86-2527		A MC 164549
COPPERSTONE 294	1276	616	86-2528		A MC 164550
COPPERSTONE 295	1276	618	86-2529		A MC 164551
COPPERSTONE 296	1276	620	86-2530		A MC 164552
COPPERSTONE 297	1276	622	86-2531		A MC 164553
COPPERSTONE 298	1276	624	86-2532		A MC 164554
COPPERSTONE 299	1276	626	86-2533		A MC 164555
COPPERSTONE 300	1276	628	86-2534		A MC 164556
COPPERSTONE 301	1276	630	86-2535		A MC 164557
COPPERSTONE 302	1276	632	86-2536		A MC 164558
COPPERSTONE 303	1276	634	86-2537		A MC 164559
COPPERSTONE 304	1276	636	86-2538		A MC 164560
COPPERSTONE 305	1276	638	86-2539		A MC 164561
COPPERSTONE 306	1276	640	86-2540		A MC 164562
COPPERSTONE 307	1276	642	86-2541		A MC 164563
COPPERSTONE 308	1276	644	86-2542		A MC 164564
COPPERSTONE 309	1276	646	86-2543		A MC 164565
COPPERSTONE 310	1276	648	86-2544		A MC 164566
COPPERSTONE 311	1276	650	86-2545		A MC 164567

RECEIVED  
L.M. AZ STATE OFFICE

AUG 25 1986

7:45 A.M.  
PHOENIX, ARIZ.

## EXHIBIT "A" (CONTINUED)

NAME OF CLAIM	ORIGINAL		AMENDED		BLM SERIAL NO.
	RECORDATION BOOK	PAGE	RECORDATION BOOK	PAGE	
COPPERSTONE 312	1276	652	86-2546		A MC 164568
COPPERSTONE 313	1276	654	86-2547		A MC 164569
COPPERSTONE 314	1276	656	86-2548		A MC 164570
COPPERSTONE 315	1276	658	86-2549		A MC 164571
COPPERSTONE 316	84-002461		86-2550		A MC 220648
COPPERSTONE 317	84-002460		86-2551		A MC 220649
COPPERSTONE 318	84-002462		86-2552		A MC 220650
COPPERSTONE 319	84-002463		86-2553		A MC 220651
COPPERSTONE 320	84-002464		86-2554		A MC 220652
COPPERSTONE 321	84-002465		86-2555		A MC 220653
COPPERSTONE 322	84-002466		86-2556		A MC 220654
COPPERSTONE 323	84-002467		86-2557		A MC 220655
COPPERSTONE 324	84-002468		86-2558		A MC 220656
COPPERSTONE 325	84-002469		86-2559		A MC 220657
COPPERSTONE 326	84-002470		86-2560		A MC 220658
COPPERSTONE 327	84-002471		86-2561		A MC 220659
COPPERSTONE 328	84-002472		86-2562		A MC 220660
COPPERSTONE 329	84-002473		86-2563		A MC 220661
COPPERSTONE 330	84-002474		86-2564		A MC 220662
COPPERSTONE 331	84-002475		86-2565		A MC 220663
COPPERSTONE 332	84-002476		86-2566		A MC 220664
COPPERSTONE 333	84-002477		86-2567		A MC 220665
COPPERSTONE 334	84-002478		86-2568		A MC 220666
COPPERSTONE 335	84-002479		86-2569		A MC 220667
COPPERSTONE 336	84-002480		86-2570		A MC 220668
COPPERSTONE 337	84-002481		86-2571		A MC 220669
COPPERSTONE 338	84-002482		86-2572		A MC 220670
COPPERSTONE 339	84-002483		86-2573		A MC 220671

RECEIVED  
B.L.M. AZ STATE OFFICE

AUG 25 1986

PHOENIX, ARIZONA



Cyprus Mines Corporation  
Division of Cyprus Minerals Company

7200 South Alton Way  
Post Office Box 3299  
Englewood, Colorado 80155  
(303) 740-5000

88612  
9128  
95246  
98423  
98957  
108058  
144884  
164418  
220648

June 10, 1986

Bureau of Land Management  
Arizona State Office  
3707 North 7th Street  
P. O. Box 16563  
Phoenix, Arizona 85014

Gentlemen:

Copperstone Claim Group  
La Paz County, Arizona

Enclosed you will find one (1) copy each of 274 recorded Amended and Additional Certificates of Location of Lode Mining Claims which cover the claims listed on the attached Exhibit "A".

Please acknowledge receipt of this document by returning each of the following to the attention of J. J. Bensing, Supervisor, Property Records, at the above letterhead address:

1. One (1) dated and signed copy of this letter; and
- ★ (2) One (1) date and time stamped copy of the enclosed documents.

Should you have any questions, please do not hesitate to Contact me at (303) 740-5017. Thank you for your cooperation and assistance in this matter.

Sincerely,

Alan S. Yoshida  
Property Records

Enclosures

J. J. Bensing

RECEIVED  
B.L.M. AZ STATE OFFICE  
JUN 13 1986  
1:45 A.M.  
PHOENIX, ARIZONA

on computer 7/2/86 cag

Received this 13<sup>th</sup> day of JUNE, 1986.

By: ANGELA HENRY

Title: CONVEYANCE EXAMINER

★ We do not provide copies of amendments filed free of charge. If you wish to purchase copies, they are available through our Public Services Section at (602) 241-5550. The charge is .254 per page.

**CYPRUS**

EXHIBIT "A"  
 ITEMIZED LISTING OF AMENDED UNPATENTED  
 LODGE MINING CLAIMS LOCATED IN THE COUNTY  
 OF LA PAZ, STATE OF ARIZONA.

<u>NAME OF CLAIM</u>	<u>AMENDED RECORDATION DATE</u>	<u>AMENDED LOCATION DATE</u>	<u>AMENDED RECORDATION MICROFICHE #</u>	<u>BLM SERIAL NO.</u>
COPPERSTONE # 15	05/12/86	04/08/1986	86-2314	A MC 88612
COPPERSTONE # 16	05/12/86	04/04/1986	86-2315	A MC 88613
COPPERSTONE # 17	05/12/86	04/04/1986	86-2316	A MC 88614
COPPERSTONE # 1	05/12/86	04/04/1986	86-2300	A MC 91283
COPPERSTONE # 2	05/12/86	04/04/1986	86-2301	A MC 91284
COPPERSTONE # 3	05/12/86	04/04/1986	86-2302	A MC 91285
COPPERSTONE # 4	05/12/86	04/04/1986	86-2303	A MC 91286
COPPERSTONE # 5	05/12/86	04/04/1986	86-2304	A MC 91287
COPPERSTONE # 6	05/12/86	04/08/1986	86-2305	A MC 91288
COPPERSTONE # 7	05/12/86	04/08/1986	86-2306	A MC 91289
COPPERSTONE # 8	05/12/86	04/08/1986	86-2307	A MC 91290
COPPERSTONE # 9	05/12/86	04/08/1986	86-2308	A MC 91291
COPPERSTONE # 10	05/12/86	04/06/1986	86-2309	A MC 91292
COPPERSTONE # 11	05/12/86	04/06/1986	86-2310	A MC 91293
COPPERSTONE # 12	05/12/86	04/06/1986	86-2311	A MC 91294
COPPERSTONE # 13	05/12/86	04/06/1986	86-2312	A MC 91295
COPPERSTONE # 14	05/12/86	04/09/1986	86-2313	A MC 91296
COPPERSTONE # 18	05/12/86	04/07/1986	86-2317	A MC 95246
COPPERSTONE # 19	05/12/86	04/07/1986	86-2318	A MC 95247
COPPERSTONE # 20	05/12/86	04/07/1986	86-2319	A MC 95248
COPPERSTONE # 21	05/12/86	04/07/1986	86-2320	A MC 95249
COPPERSTONE # 22	05/12/86	04/07/1986	86-2321	A MC 95250
COPPERSTONE # 23	05/12/86	04/07/1986	86-2322	A MC 95251
COPPERSTONE # 24	05/12/86	04/07/1986	86-2323	A MC 95252
COPPERSTONE # 25	05/12/86	04/07/1986	86-2324	A MC 95253
COPPERSTONE # 26	05/12/86	04/08/1986	86-2325	A MC 95254
COPPERSTONE # 27	05/12/86	04/08/1986	86-2326	A MC 95255
COPPERSTONE # 28	05/12/86	04/08/1986	86-2327	A MC 95256
COPPERSTONE # 29	05/12/86	04/08/1986	86-2328	A MC 95257
COPPERSTONE # 30	05/12/86	04/03/1986	86-2329	A MC 98423
COPPERSTONE # 31	05/12/86	04/03/1986	86-2330	A MC 98424
COPPERSTONE # 32	05/12/86	04/03/1986	86-2331	A MC 98425
COPPERSTONE # 33	05/12/86	04/03/1986	86-2332	A MC 98426
COPPERSTONE # 34	05/12/86	04/05/1986	86-2333	A MC 98427
COPPERSTONE # 35	05/12/86	04/05/1986	86-2334	A MC 98428
COPPERSTONE # 36	05/12/86	04/05/1986	86-2335	A MC 98429
COPPERSTONE # 37	05/12/86	04/05/1986	86-2336	A MC 98430
COPPERSTONE # 38	05/12/86	04/05/1986	86-2337	A MC 98431
COPPERSTONE # 39	05/12/86	04/06/1986	86-2338	A MC 98432
COPPERSTONE # 40	05/12/86	04/08/1986	86-2339	A MC 98433
COPPERSTONE # 41	05/12/86	04/05/1986	86-2340	A MC 98957
COPPERSTONE # 42	05/12/86	04/05/1986	86-2341	A MC 98958
COPPERSTONE # 43	05/12/86	04/05/1986	86-2342	A MC 98959
COPPERSTONE # 44	05/12/86	04/05/1986	86-2343	A MC 98960
COPPERSTONE # 45	05/12/86	04/04/1986	86-2344	A MC 98961
COPPERSTONE # 46	05/12/86	04/04/1986	86-2345	A MC 98962
COPPERSTONE # 47	05/12/86	04/04/1986	86-2346	A MC 98963
COPPERSTONE # 48	05/12/86	04/04/1986	86-2347	A MC 98964
COPPERSTONE # 49	05/12/86	04/04/1986	86-2348	A MC 98965
COPPERSTONE # 50	05/12/86	04/04/1986	86-2349	A MC 98966
COPPERSTONE # 51	05/12/86	04/04/1986	86-2350	A MC 98967
COPPERSTONE # 52	05/12/86	04/05/1986	86-2351	A MC 98968
COPPERSTONE # 53	05/12/86	04/05/1986	86-2352	A MC 98969
COPPERSTONE # 54	05/12/86	04/03/1986	86-2353	A MC 98970
COPPERSTONE # 55	05/12/86	04/03/1986	86-2354	A MC 98971
COPPERSTONE # 56	05/12/86	04/03/1986	86-2355	A MC 98972
COPPERSTONE # 57	05/12/86	04/03/1986	86-2356	A MC 98973
COPPERSTONE # 58	05/12/86	04/03/1986	86-2357	A MC 98974
COPPERSTONE # 59	05/12/86	04/03/1986	86-2358	A MC 98975
COPPERSTONE # 60	05/12/86	04/03/1986	86-2359	A MC 98976
COPPERSTONE # 61	05/12/86	04/03/1986	86-2360	A MC 98977
COPPERSTONE # 62	05/12/86	04/03/1986	86-2361	A MC 98978
COPPERSTONE # 63	05/12/86	04/03/1986	86-2362	A MC 98979
COPPERSTONE # 64	05/12/86	04/06/1986	86-2363	A MC 108058 ✓

PHOENIX, ARIZONA  
7:45 A.M.

JUN 13 1986

RECEIVED  
 B.L.M. AZ STATE OFFICE



## EXHIBIT "A" (CONTINUED)

<u>NAME OF CLAIM</u>	<u>AMENDED RECORDATION DATE</u>	<u>AMENDED LOCATION DATE</u>	<u>AMENDED RECORDATION MICROFICHE #</u>	<u>BLM SERIAL NO.</u>
COPPERSTONE # 65	05/12/86	04/06/1986	86-2364	A MC 108059 ✓
COPPERSTONE 101	05/12/86	04/03/1986	86-2365	A MC 144884
COPPERSTONE 102	05/12/86	04/03/1986	86-2366	A MC 144885
COPPERSTONE 103	05/12/86	04/03/1986	86-2367	A MC 144886
COPPERSTONE 104	05/12/86	04/03/1986	86-2368	A MC 144887
COPPERSTONE 105	05/12/86	04/03/1986	86-2369	A MC 144888
COPPERSTONE 106	05/12/86	04/03/1986	86-2370	A MC 144889
COPPERSTONE 107	05/12/86	04/03/1986	86-2371	A MC 144890
COPPERSTONE 108	05/12/86	04/03/1986	86-2372	A MC 144891
COPPERSTONE 109	05/12/86	04/03/1986	86-2373	A MC 144892
COPPERSTONE 110	05/12/86	04/03/1986	86-2374	A MC 144893
COPPERSTONE 111	05/12/86	04/03/1986	86-2375	A MC 144894
COPPERSTONE 112	05/12/86	04/03/1986	86-2376	A MC 144895
COPPERSTONE 113	05/12/86	04/03/1986	86-2377	A MC 144896
COPPERSTONE 114	05/12/86	04/03/1986	86-2378	A MC 144897
COPPERSTONE 115	05/12/86	04/03/1986	86-2379	A MC 144898
COPPERSTONE 116A	05/12/86	04/03/1986	86-2380	A MC 144899
COPPERSTONE 117	05/12/86	04/04/1986	86-2381	A MC 144900
COPPERSTONE 118	05/12/86	04/04/1986	86-2382	A MC 144901
COPPERSTONE 119	05/12/86	04/04/1986	86-2383	A MC 144902
COPPERSTONE 120	05/12/86	04/04/1986	86-2384	A MC 144903
COPPERSTONE 122	05/12/86	04/03/1986	86-2385	A MC 144905
COPPERSTONE 123	05/12/86	04/03/1986	86-2386	A MC 144906
COPPERSTONE 124	05/12/86	04/04/1986	86-2387	A MC 144907
COPPERSTONE 125	05/12/86	04/04/1986	86-2388	A MC 144908
COPPERSTONE 126	05/12/86	04/04/1986	86-2389	A MC 144909
COPPERSTONE 127	05/12/86	04/04/1986	86-2390	A MC 144910
COPPERSTONE 129	05/12/86	04/03/1986	86-2391	A MC 144912
COPPERSTONE 130	05/12/86	04/03/1986	86-2392	A MC 144913
COPPERSTONE 131	05/12/86	04/03/1986	86-2393	A MC 144914
COPPERSTONE 132	05/12/86	04/04/1986	86-2394	A MC 144915
COPPERSTONE 133	05/12/86	04/04/1986	86-2395	A MC 144916
COPPERSTONE 134	05/12/86	04/04/1986	86-2396	A MC 144917
COPPERSTONE 136	05/12/86	04/03/1986	86-2397	A MC 144919
COPPERSTONE 137	05/12/86	04/03/1986	86-2398	A MC 144920
COPPERSTONE 138	05/12/86	04/03/1986	86-2399	A MC 144921
COPPERSTONE 139	05/12/86	04/03/1986	86-2400	A MC 144922
COPPERSTONE 140	05/12/86	04/04/1986	86-2401	A MC 144923
COPPERSTONE 141	05/12/86	04/04/1986	86-2402	A MC 144924
COPPERSTONE 142	05/12/86	04/04/1986	86-2403	A MC 144925
COPPERSTONE 143	05/12/86	04/03/1986	86-2404	A MC 144926
COPPERSTONE 144	05/12/86	04/03/1986	86-2405	A MC 144927
COPPERSTONE 145	05/12/86	04/03/1986	86-2406	A MC 144928
COPPERSTONE 146	05/12/86	04/03/1986	86-2407	A MC 144929
COPPERSTONE 147	05/12/86	04/03/1986	86-2408	A MC 144930
COPPERSTONE 148	05/12/86	04/03/1986	86-2409	A MC 144931
COPPERSTONE 149	05/12/86	04/03/1986	86-2410	A MC 144932
COPPERSTONE 150	05/12/86	04/04/1986	86-2411	A MC 144933
COPPERSTONE 151	05/12/86	04/03/1986	86-2412	A MC 144934
COPPERSTONE 152	05/12/86	04/03/1986	86-2413	A MC 144935
COPPERSTONE 153	05/12/86	04/03/1986	86-2414	A MC 144936
COPPERSTONE 154	05/12/86	04/03/1986	86-2415	A MC 144937
COPPERSTONE 155	05/12/86	04/03/1986	86-2416	A MC 144938
COPPERSTONE 156	05/12/86	04/04/1986	86-2417	A MC 144939
COPPERSTONE 157	05/12/86	04/04/1986	86-2418	A MC 144940
COPPERSTONE 158	05/12/86	04/03/1986	86-2419	A MC 144941
COPPERSTONE 159	05/12/86	04/03/1986	86-2420	A MC 144942
COPPERSTONE 160	05/12/86	04/04/1986	86-2421	A MC 144943
COPPERSTONE 161	05/12/86	04/04/1986	86-2422	A MC 144944
COPPERSTONE 162	05/12/86	04/03/1986	86-2423	A MC 164418
COPPERSTONE 163	05/12/86	04/03/1986	86-2424	A MC 164419
COPPERSTONE 164	05/12/86	04/03/1986	86-2425	A MC 164420
COPPERSTONE 165	05/12/86	04/03/1986	86-2426	A MC 164421
COPPERSTONE 166	05/12/86	04/03/1986	86-2427	A MC 164422
COPPERSTONE 167	05/12/86	04/03/1986	86-2428	A MC 164423
COPPERSTONE 168	05/12/86	04/03/1986	86-2429	A MC 164424
COPPERSTONE 169	05/12/86	04/03/1986	86-2430	A MC 164425

7:45 A.M.  
PHOENIX, ARIZONA

JUN 13 1986

RECEIVED  
B.L.M. AZ STATE OFFICE

## EXHIBIT "A" (CONTINUED)

<u>NAME OF CLAIM</u>	<u>AMENDED RECORDATION DATE</u>	<u>AMENDED LOCATION DATE</u>	<u>AMENDED RECORDATION MICROFICHE #</u>	<u>BLM SERIAL NO.</u>
COPPERSTONE 170	05/12/86	04/03/1986	86-2431	A MC 164426
COPPERSTONE 171	05/12/86	04/03/1986	86-2432	A MC 164427
COPPERSTONE 172A	05/12/86	04/03/1986	86-2433	A MC 164428
COPPERSTONE 183A	05/12/86	04/03/1986	86-2434	A MC 164439
COPPERSTONE 184	05/12/86	04/03/1986	86-2435	A MC 164440
COPPERSTONE 185	05/12/86	04/03/1986	86-2436	A MC 164441
COPPERSTONE 186	05/12/86	04/03/1986	86-2437	A MC 164442
COPPERSTONE 187	05/12/86	04/03/1986	86-2438	A MC 164443
COPPERSTONE 188	05/12/86	04/03/1986	86-2439	A MC 164444
COPPERSTONE 189	05/12/86	04/03/1986	86-2440	A MC 164445
COPPERSTONE 190	05/12/86	04/03/1986	86-2441	A MC 164446
COPPERSTONE 191	05/12/86	04/03/1986	86-2442	A MC 164447
COPPERSTONE 192A	05/12/86	04/03/1986	86-2443	A MC 164448
COPPERSTONE 210	05/12/86	04/04/1986	86-2444	A MC 164466
COPPERSTONE 211	05/12/86	04/04/1986	86-2445	A MC 164467
COPPERSTONE 212	05/12/86	04/04/1986	86-2446	A MC 164468
COPPERSTONE 213	05/12/86	04/04/1986	86-2447	A MC 164469
COPPERSTONE 214	05/12/86	04/04/1986	86-2448	A MC 164470
COPPERSTONE 215	05/12/86	04/04/1986	86-2449	A MC 164471
COPPERSTONE 216	05/12/86	04/04/1986	86-2450	A MC 164472
COPPERSTONE 217	05/12/86	04/04/1986	86-2451	A MC 164473
COPPERSTONE 218	05/12/86	04/04/1986	86-2452	A MC 164474
COPPERSTONE 219	05/12/86	04/04/1986	86-2453	A MC 164475
COPPERSTONE 220	05/12/86	04/04/1986	86-2454	A MC 164476
COPPERSTONE 221	05/12/86	04/04/1986	86-2455	A MC 164477
COPPERSTONE 222	05/12/86	04/04/1986	86-2456	A MC 164478
COPPERSTONE 223	05/12/86	04/04/1986	86-2457	A MC 164479
COPPERSTONE 224	05/12/86	04/04/1986	86-2458	A MC 164480
COPPERSTONE 225	05/12/86	04/04/1986	86-2459	A MC 164481
COPPERSTONE 226	05/12/86	04/04/1986	86-2460	A MC 164482
COPPERSTONE 227	05/12/86	04/04/1986	86-2461	A MC 164483
COPPERSTONE 228	05/12/86	04/04/1986	86-2462	A MC 164484
COPPERSTONE 229	05/12/86	04/04/1986	86-2463	A MC 164485
COPPERSTONE 230	05/12/86	04/04/1986	86-2464	A MC 164486
COPPERSTONE 231	05/12/86	04/04/1986	86-2465	A MC 164487
COPPERSTONE 232	05/12/86	04/04/1986	86-2466	A MC 164488
COPPERSTONE 233	05/12/86	04/04/1986	86-2467	A MC 164489
COPPERSTONE 234	05/12/86	04/04/1986	86-2468	A MC 164490
COPPERSTONE 235	05/12/86	04/04/1986	86-2469	A MC 164491
COPPERSTONE 236	05/12/86	04/05/1986	86-2470	A MC 164492
COPPERSTONE 237	05/12/86	04/05/1986	86-2471	A MC 164493
COPPERSTONE 238	05/12/86	04/04/1986	86-2472	A MC 164494
COPPERSTONE 239	05/12/86	04/04/1986	86-2473	A MC 164495
COPPERSTONE 240	05/12/86	04/04/1986	86-2474	A MC 164496
COPPERSTONE 241	05/12/86	04/04/1986	86-2475	A MC 164497
COPPERSTONE 242	05/12/86	04/04/1986	86-2476	A MC 164498
COPPERSTONE 243	05/12/86	04/04/1986	86-2477	A MC 164499
COPPERSTONE 244	05/12/86	04/04/1986	86-2478	A MC 164500
COPPERSTONE 245	05/12/86	04/04/1986	86-2479	A MC 164501
COPPERSTONE 246	05/12/86	04/04/1986	86-2480	A MC 164502
COPPERSTONE 247	05/12/86	04/04/1986	86-2481	A MC 164503
COPPERSTONE 248	05/12/86	04/04/1986	86-2482	A MC 164504
COPPERSTONE 249	05/12/86	04/04/1986	86-2483	A MC 164505
COPPERSTONE 250	05/12/86	04/04/1986	86-2484	A MC 164506
COPPERSTONE 251	05/12/86	04/04/1986	86-2485	A MC 164507
COPPERSTONE 252	05/12/86	04/04/1986	86-2486	A MC 164508
COPPERSTONE 253	05/12/86	04/05/1986	86-2487	A MC 164509
COPPERSTONE 254	05/12/86	04/05/1986	86-2488	A MC 164510
COPPERSTONE 255	05/12/86	04/05/1986	86-2489	A MC 164511
COPPERSTONE 256	05/12/86	04/05/1986	86-2490	A MC 164512
COPPERSTONE 257	05/12/86	04/05/1986	86-2491	A MC 164513
COPPERSTONE 258	05/12/86	04/05/1986	86-2492	A MC 164514
COPPERSTONE 259	05/12/86	04/05/1986	86-2493	A MC 164515
COPPERSTONE 260	05/12/86	04/05/1986	86-2494	A MC 164516
COPPERSTONE 261	05/12/86	04/06/1986	86-2495	A MC 164517
COPPERSTONE 262	05/12/86	04/06/1986	86-2496	A MC 164518
COPPERSTONE 263	05/12/86	04/06/1986	86-2497	A MC 164519

7:45 A.M.  
PHOENIX, ARIZONA

JUN 13 1986

RECEIVED  
B.L.M. AZ STATE OFFICE

## EXHIBIT "A" (CONTINUED)

<u>NAME OF CLAIM</u>	<u>AMENDED RECORDATION DATE</u>	<u>AMENDED LOCATION DATE</u>	<u>AMENDED RECORDATION MICROFICHE #</u>	<u>BLM SERIAL NO.</u>
COPPERSTONE 264	05/12/86	04/06/1986	86-2498	A MC 164520
COPPERSTONE 265	05/12/86	04/06/1986	86-2499	A MC 164521
COPPERSTONE 266	05/12/86	04/06/1986	86-2500	A MC 164522
COPPERSTONE 267	05/12/86	04/06/1986	86-2501	A MC 164523
COPPERSTONE 268	05/12/86	04/06/1986	86-2502	A MC 164524
COPPERSTONE 269	05/12/86	04/06/1986	86-2503	A MC 164525
COPPERSTONE 270	05/12/86	04/06/1986	86-2504	A MC 164526
COPPERSTONE 271	05/12/86	04/06/1986	86-2505	A MC 164527
COPPERSTONE 272	05/12/86	04/06/1986	86-2506	A MC 164528
COPPERSTONE 273	05/12/86	04/06/1986	86-2507	A MC 164529
COPPERSTONE 274	05/12/86	04/06/1986	86-2508	A MC 164530
COPPERSTONE 275	05/12/86	04/06/1986	86-2509	A MC 164531
COPPERSTONE 276	05/12/86	04/06/1986	86-2510	A MC 164532
COPPERSTONE 277	05/12/86	04/06/1986	86-2511	A MC 164533
COPPERSTONE 278	05/12/86	04/06/1986	86-2512	A MC 164534
COPPERSTONE 279	05/12/86	04/06/1986	86-2513	A MC 164535
COPPERSTONE 280	05/12/86	04/03/1986	86-2514	A MC 164536
COPPERSTONE 281	05/12/86	04/03/1986	86-2515	A MC 164537
COPPERSTONE 282	05/12/86	04/03/1986	86-2516	A MC 164538
COPPERSTONE 283	05/12/86	04/03/1986	86-2517	A MC 164539
COPPERSTONE 284	05/12/86	04/03/1986	86-2518	A MC 164540
COPPERSTONE 285	05/12/86	04/06/1986	86-2519	A MC 164541
COPPERSTONE 286	05/12/86	04/03/1986	86-2520	A MC 164542
COPPERSTONE 287	05/12/86	04/03/1986	86-2521	A MC 164543
COPPERSTONE 288	05/12/86	04/03/1986	86-2522	A MC 164544
COPPERSTONE 289	05/12/86	04/03/1986	86-2523	A MC 164545
COPPERSTONE 290	05/12/86	04/06/1986	86-2524	A MC 164546
COPPERSTONE 291	05/12/86	04/03/1986	86-2525	A MC 164547
COPPERSTONE 292	05/12/86	04/05/1986	86-2526	A MC 164548
COPPERSTONE 293	05/12/86	04/05/1986	86-2527	A MC 164549
COPPERSTONE 294	05/12/86	04/05/1986	86-2528	A MC 164550
COPPERSTONE 295	05/12/86	04/05/1986	86-2529	A MC 164551
COPPERSTONE 296	05/12/86	04/05/1986	86-2530	A MC 164552
COPPERSTONE 297	05/12/86	04/05/1986	86-2531	A MC 164553
COPPERSTONE 298	05/12/86	04/05/1986	86-2532	A MC 164554
COPPERSTONE 299	05/12/86	04/05/1986	86-2533	A MC 164555
COPPERSTONE 300	05/12/86	04/05/1986	86-2534	A MC 164556
COPPERSTONE 301	05/12/86	04/05/1986	86-2535	A MC 164557
COPPERSTONE 302	05/12/86	04/05/1986	86-2536	A MC 164558
COPPERSTONE 303	05/12/86	04/05/1986	86-2537	A MC 164559
COPPERSTONE 304	05/12/86	04/05/1986	86-2538	A MC 164560
COPPERSTONE 305	05/12/86	04/05/1986	86-2539	A MC 164561
COPPERSTONE 306	05/12/86	04/05/1986	86-2540	A MC 164562
COPPERSTONE 307	05/12/86	04/05/1986	86-2541	A MC 164563
COPPERSTONE 308	05/12/86	04/05/1986	86-2542	A MC 164564
COPPERSTONE 309	05/12/86	04/05/1986	86-2543	A MC 164565
COPPERSTONE 310	05/12/86	04/05/1986	86-2544	A MC 164566
COPPERSTONE 311	05/12/86	04/05/1986	86-2545	A MC 164567
COPPERSTONE 312	05/12/86	04/05/1986	86-2546	A MC 164568
COPPERSTONE 313	05/12/86	04/05/1986	86-2547	A MC 164569
COPPERSTONE 314	05/12/86	04/05/1986	86-2548	A MC 164570
COPPERSTONE 315	05/12/86	04/05/1986	86-2549	A MC 164571
COPPERSTONE 316	05/12/86	04/05/1986	86-2550	A MC 220648
COPPERSTONE 317	05/12/86	04/05/1986	86-2551	A MC 220649
COPPERSTONE 318	05/12/86	04/05/1986	86-2552	A MC 220650
COPPERSTONE 319	05/12/86	04/05/1986	86-2553	A MC 220651
COPPERSTONE 320	05/12/86	04/05/1986	86-2554	A MC 220652
COPPERSTONE 321	05/12/86	04/05/1986	86-2555	A MC 220653
COPPERSTONE 322	05/12/86	04/05/1986	86-2556	A MC 220654
COPPERSTONE 323	05/12/86	04/05/1986	86-2557	A MC 220655
COPPERSTONE 324	05/12/86	04/05/1986	86-2558	A MC 220656
COPPERSTONE 325	05/12/86	04/05/1986	86-2559	A MC 220657
COPPERSTONE 326	05/12/86	04/05/1986	86-2560	A MC 220658
COPPERSTONE 327	05/12/86	04/05/1986	86-2561	A MC 220659
COPPERSTONE 328	05/12/86	04/05/1986	86-2562	A MC 220660
COPPERSTONE 329	05/12/86	04/05/1986	86-2563	A MC 220660
COPPERSTONE 330	05/12/86	04/05/1986	86-2564	A MC 220661

7:45 A.M.  
PHOENIX, ARIZONA

JUN 13 1986

RECEIVED  
B.L.M. AZ STATE OFFICE

## EXHIBIT "A" (CONTINUED)

<u>NAME OF CLAIM</u>	<u>AMENDED RECORDATION DATE</u>	<u>AMENDED LOCATION DATE</u>	<u>AMENDED RECORDATION MICROFICHE #</u>	<u>BLM SERIAL NO.</u>
COPPERSTONE 331	05/12/86	04/05/1986	86-2565	A MC 220662
COPPERSTONE 332	05/12/86	04/05/1986	86-2566	A MC 220663
COPPERSTONE 333	05/12/86	04/05/1986	86-2567	A MC 220664
COPPERSTONE 334	05/12/86	04/05/1986	86-2568	A MC 220665
COPPERSTONE 335	05/12/86	04/05/1986	86-2569	A MC 220666
COPPERSTONE 336	05/12/86	04/05/1986	86-2570	A MC 220667
COPPERSTONE 337	05/12/86	04/05/1986	86-2571	A MC 220668
COPPERSTONE 338	05/12/86	04/05/1986	86-2572	A MC 220669
COPPERSTONE 339	05/12/86	04/05/1986	86-2573	A MC 220670

RECEIVED  
B.L.M. AZ STATE OFFICE  
JUN 13 1986  
7:45 A.M.  
PHOENIX, ARIZONA



Cyprus Minerals Company

7200 South Alton Way  
Post Office Box 3299  
Englewood, Colorado 80155  
(303) 740-5000

91283  
88612  
95246  
98423  
98957  
108058  
~~744884~~  
164418  
220648  
105953  
dyg

September 17, 1985

Bureau of Land Management  
Arizona State Office  
3707 North 7th Street  
P. O. Box 16563  
Phoenix, Arizona 85014

Gentlemen:

L-100064, etal  
Copperstone Project  
La Paz County, Arizona

Enclosed is one (1) recorded copy of the 1984-1985 Affidavit of Performance of Annual Work - Arizona which covers 284 unpatented lode mining claims known as the Copperstone #1, etal, BLM serial number A MC 91283, etal.

An unrecorded copy of the above mentioned Affidavit was mailed to you on August 30, 1985.

Please acknowledge receipt of this document by returning each of the following to the attention of J. J. Bensing, Supervisor, Property Records, at the above letterhead address:

1. One (1) dated and signed copy of this letter; and
2. One (1) date and time stamped copy of the Affidavit of Performance of Annual Work - Arizona.

Should you have any questions, please do not hesitate to Contact me at (303) 740-5017. Thank you for your cooperation and assistance in this matter.

Sincerely,

Alan S. Yoshida  
Property Records

Enclosures

J. J. Bensing/POL File

Received this \_\_\_\_\_ day of \_\_\_\_\_, 1985.

By: \_\_\_\_\_

Title: \_\_\_\_\_

**CYPRUS**

AFFIDAVIT OF PERFORMANCE OF ANNUAL WORK - ARIZONA

RECEIVED  
B.L.M. AZ STATE OFF.

SEP 25 1985

07.45 A.M.  
PHOENIX, ARIZONA

STATE OF COLORADO )  
                          ) ss.  
COUNTY OF ARAPAHOE)

R. E. Graichen, being duly sworn, deposes and says that he is a citizen of the United States and more than eighteen years of age, resides 140 Lamartine Place, Box 157, Idaho Springs, Colorado 80452, Clear Creek County, is personally acquainted with the mining claims described in Exhibit "A" attached hereto, situated in Plamosa Mining District, La Paz County, Arizona.

The location of the claim or claims by Township, Range, and Section, the book and page numbers wherein the original or latest amended location for each claim is recorded and the Bureau of Land Management serial numbers are shown on Exhibit "A", attached.

That between the 15th day of October, 1984 and the 18th day of December 1984, at least \$322,334.24 worth of work and improvements were done and performed upon said claims, not including the location work of said claims. Such work and improvements were made by and at the expense of Cyprus Mines Corporation, holder, lessee or owner of said claims, for the purpose of complying with the laws of the United States pertaining to assessment or annual work, and Joy Manufacturing Co. and Tonto Drilling Services were employed by said holder, lessee or owner and who labored upon said claims, did said work and improvements, the same being as follows, to-wit:

Development Core Drilling: Joy Manufacturing Company  
P. O. Box 360135M  
Pittsburgh, Pennsylvania 15250

Tonto Drilling Services  
2701 West 900 South  
Salt Lake City, Utah 84104

The Affiant is duly authorized by Cyprus Mines Corporation to make this Affidavit.

85- 4034

When Recorded  
Mail to:

RECORDED IN OFFICIAL RECORDS  
OF LA PAZ COUNTY, ARIZONA  
  
SEP 9 11 13 AM '85  
*Lois K. Hesse*, COUNTY RECORDER  
FEE 6 PGS 1-6

RECORDED AT THE  
REQUEST OF

*R. E. Graichen*

R. E. Graichen  
P. O. Box 3299  
Engelwood, Colorado 80155

Attn: J. J. Bensing  
Supervisor, Property Records


INDEXED

CORPORATE ACKNOWLEDGEMENT - ARIZONA

STATE OF COLORADO )  
                          ) ss.  
COUNTY OF ARAPAHOE)

The foregoing instrument was acknowledged before me this 29<sup>th</sup> day of July, 1985, by R. E. Graichen on behalf of Cyprus Mines Corporation.

IN WITNESS WHEREOF, I have hereunto set my hand and affixed my notary seal the day and year first above written.



SEAL

SEAL

*Pat Brady*  
Notary Public

P. O. Box 3299  
Englewood, Colorado 80155

Address

My Commission expires:

2-28-88

MICROFILMED

## EXHIBIT "A"

Attached to and made a part of that certain Affidavit of Performance of Annual Work dated the 29<sup>th</sup> day of July, 1985, covering the following described unpatented lode mining claims located in Township 6 North, Range 19 West, Sections 18, 19, 20, 21 and 22; and Township 6 North, Range 20 West, Sections 1, 2, 10, 11, 12, 13, 14, 15, 22, 23, 24, 26 and 27, Gila and Salt River Principal Meridian, and Plamosa Mining District, County of La Paz, State of Arizona.

NAME OF CLAIM	ORIGINAL RECORDATION		AMENDED RECORDATION		BLM SERIAL NO.
	BOOK	PAGE	BOOK	PAGE	
COPPERSTONE # 1	1128	65			A MC 91283
COPPERSTONE # 2	1128	66			A MC 91284
COPPERSTONE # 3	1128	67			A MC 91285
COPPERSTONE # 4	1128	68			A MC 91286
COPPERSTONE # 5	1128	69			A MC 91287
COPPERSTONE # 6	1128	70			A MC 91288
COPPERSTONE # 7	1128	72			A MC 91289
COPPERSTONE # 8	1128	73			A MC 91290
COPPERSTONE # 9	1128	74			A MC 91291
COPPERSTONE # 10	1128	75			A MC 91292
COPPERSTONE # 11	1128	76			A MC 91293
COPPERSTONE # 12	1128	77			A MC 91294
COPPERSTONE # 13	1128	78			A MC 91295
COPPERSTONE # 14	1128	80			A MC 91296
COPPERSTONE # 15	1129	627			A MC 88612
COPPERSTONE # 16	1129	630			A MC 88613
COPPERSTONE # 17	1129	632			A MC 88614
COPPERSTONE # 18	1131	294			A MC 95246
COPPERSTONE # 19	1131	297			A MC 95247
COPPERSTONE # 20	1131	298			A MC 95248
COPPERSTONE # 21	1131	299			A MC 95249
COPPERSTONE # 22	1131	300			A MC 95250
COPPERSTONE # 23	1131	301			A MC 95251
COPPERSTONE # 24	1131	302			A MC 95252
COPPERSTONE # 25	1131	303			A MC 95253
COPPERSTONE # 26	1131	304			A MC 95254
COPPERSTONE # 27	1131	307			A MC 95255
COPPERSTONE # 28	1131	308			A MC 95256
COPPERSTONE # 29	1131	309			A MC 95257
COPPERSTONE # 30	1151	145			A MC 98423
COPPERSTONE # 31	1151	148			A MC 98424
COPPERSTONE # 32	1151	149			A MC 98425
COPPERSTONE # 33	1151	150			A MC 98426
COPPERSTONE # 34	1151	151			A MC 98427
COPPERSTONE # 35	1151	152			A MC 98428
COPPERSTONE # 36	1151	153			A MC 98429
COPPERSTONE # 37	1151	154			A MC 98430
COPPERSTONE # 38	1151	155			A MC 98431
COPPERSTONE # 39	1151	156			A MC 98432
COPPERSTONE # 40	1151	157			A MC 98433
COPPERSTONE # 41	1152	181			A MC 98957
COPPERSTONE # 42	1152	183			A MC 98958
COPPERSTONE # 43	1152	185			A MC 98959
COPPERSTONE # 44	1152	187			A MC 98960
COPPERSTONE # 45	1152	189			A MC 98961
COPPERSTONE # 46	1152	191			A MC 98962
COPPERSTONE # 47	1152	193			A MC 98963
COPPERSTONE # 48	1152	195			A MC 98964
COPPERSTONE # 49	1152	197			A MC 98965
COPPERSTONE # 50	1152	199			A MC 98966
COPPERSTONE # 51	1152	201			A MC 98967
COPPERSTONE # 52	1152	203			A MC 98968
COPPERSTONE # 53	1152	205			A MC 98969
COPPERSTONE # 54	1152	763			A MC 98970
COPPERSTONE # 55	1152	765			A MC 98971

RECEIVED  
B.L.M. AZ STATE OFFICE

SEP 25 1985

07.45 A.M.  
PHOENIX, ARIZONA

EXHIBIT "A" (CONTINUED)

NAME OF CLAIM	ORIGINAL RECORDATION		AMENDED RECORDATION		BLM SERIAL NO.
	BOOK	PAGE	BOOK	PAGE	
COPPERSTONE # 56	1152	767			A MC 98972
COPPERSTONE # 57	1152	769			A MC 98973
COPPERSTONE # 58	1152	771			A MC 98974
COPPERSTONE # 59	1152	773			A MC 98975
COPPERSTONE # 60	1152	775			A MC 98976
COPPERSTONE # 61	1152	777			A MC 98977
COPPERSTONE # 62	1152	779			A MC 98978
COPPERSTONE # 63	1152	781			A MC 98979
COPPERSTONE # 64	1173	716			A MC 108058
COPPERSTONE # 65	1173	719			A MC 108059
COPPERSTONE 101	1254	76			A MC 144884
COPPERSTONE 102	1254	79			A MC 144885
COPPERSTONE 103	1254	81			A MC 144886
COPPERSTONE 104	1254	83			A MC 144887
COPPERSTONE 105	1254	85			A MC 144888
COPPERSTONE 106	1254	87			A MC 144889
COPPERSTONE 107	1254	89			A MC 144890
COPPERSTONE 108	1254	91			A MC 144891
COPPERSTONE 109	1254	93			A MC 144892
COPPERSTONE 110	1254	95			A MC 144893
COPPERSTONE 111	1254	97			A MC 144894
COPPERSTONE 112	1254	99			A MC 144895
COPPERSTONE 113	1254	101			A MC 144896
COPPERSTONE 114	1254	103			A MC 144897
COPPERSTONE 115	1254	105			A MC 144898
COPPERSTONE 116A	1254	107	1306	793	A MC 144899
COPPERSTONE 117	1254	109			A MC 144900
COPPERSTONE 118	1254	111			A MC 144901
COPPERSTONE 119	1254	113			A MC 144902
COPPERSTONE 120	1254	115			A MC 144903
COPPERSTONE 122	1254	119			A MC 144905
COPPERSTONE 123	1254	121			A MC 144906
COPPERSTONE 124	1254	123			A MC 144907
COPPERSTONE 125	1254	125			A MC 144908
COPPERSTONE 126	1254	127			A MC 144909
COPPERSTONE 127	1254	129			A MC 144910
COPPERSTONE 129	1254	133			A MC 144912
COPPERSTONE 130	1254	135			A MC 144913
COPPERSTONE 131	1254	137			A MC 144914
COPPERSTONE 132	1254	139			A MC 144915
COPPERSTONE 133	1254	141			A MC 144916
COPPERSTONE 134	1254	143			A MC 144917
COPPERSTONE 136	1254	147			A MC 144919
COPPERSTONE 137	1254	149			A MC 144920
COPPERSTONE 138	1254	151			A MC 144921
COPPERSTONE 139	1254	153			A MC 144922
COPPERSTONE 140	1254	155			A MC 144923
COPPERSTONE 141	1254	157			A MC 144924
COPPERSTONE 142	1254	159			A MC 144925
COPPERSTONE 143	1254	161			A MC 144926
COPPERSTONE 144	1254	163			A MC 144927
COPPERSTONE 145	1254	165			A MC 144928
COPPERSTONE 146	1254	167			A MC 144929
COPPERSTONE 147	1254	169			A MC 144930
COPPERSTONE 148	1254	171			A MC 144931
COPPERSTONE 149	1254	173			A MC 144932
COPPERSTONE 150	1254	175			A MC 144933
COPPERSTONE 151	1254	177			A MC 144934
COPPERSTONE 152	1254	179			A MC 144935
COPPERSTONE 153	1254	181			A MC 144936
COPPERSTONE 154	1254	183			A MC 144937
COPPERSTONE 155	1254	185			A MC 144938
COPPERSTONE 156	1254	187			A MC 144939
COPPERSTONE 157	1254	189			A MC 144940

RECEIVED  
B.L.M. AZ STATE OFFICE

SEP 25 1985

07:45 A.M.  
PHOENIX, ARIZONA



## EXHIBIT "A" (CONTINUED)

NAME OF CLAIM	ORIGINAL RECORDATION		AMENDED RECORDATION		BLM SERIAL NO.
	BOOK	PAGE	BOOK	PAGE	
COPPERSTONE 158	1254	191			A MC 144941
COPPERSTONE 159	1254	193			A MC 144942
COPPERSTONE 160	1254	195			A MC 144943
COPPERSTONE 161	1254	197			A MC 144944
COPPERSTONE 162	1276	349			A MC 164418
COPPERSTONE 163	1276	355			A MC 164419
COPPERSTONE 164	1276	357			A MC 164420
COPPERSTONE 165	1276	359			A MC 164421
COPPERSTONE 166	1276	361			A MC 164422
COPPERSTONE 167	1276	363			A MC 164423
COPPERSTONE 168	1276	365			A MC 164424
COPPERSTONE 169	1276	367			A MC 164425
COPPERSTONE 170	1276	369			A MC 164426
COPPERSTONE 171	1276	371			A MC 164427
COPPERSTONE 172A	1276	373	1306	795	A MC 164428
COPPERSTONE 183A	1276	395	1306	817	A MC 164439
COPPERSTONE 184	1276	397			A MC 164440
COPPERSTONE 185	1276	398			A MC 164441
COPPERSTONE 186	1276	400			A MC 164442
COPPERSTONE 187	1276	402			A MC 164443
COPPERSTONE 188	1276	404			A MC 164444
COPPERSTONE 189	1276	406			A MC 164445
COPPERSTONE 190	1276	408			A MC 164446
COPPERSTONE 191	1276	410			A MC 164447
COPPERSTONE 192A	1276	412	1306	819	A MC 164448
COPPERSTONE 210	1276	448			A MC 164466
COPPERSTONE 211	1276	450			A MC 164467
COPPERSTONE 212	1276	452			A MC 164468
COPPERSTONE 213	1276	454			A MC 164469
COPPERSTONE 214	1276	456			A MC 164470
COPPERSTONE 215	1276	458			A MC 164471
COPPERSTONE 216	1276	460			A MC 164472
COPPERSTONE 217	1276	462			A MC 164473
COPPERSTONE 218	1276	464			A MC 164474
COPPERSTONE 219	1276	466			A MC 164475
COPPERSTONE 220	1276	468			A MC 164476
COPPERSTONE 221	1276	470			A MC 164477
COPPERSTONE 222	1276	472			A MC 164478
COPPERSTONE 223	1276	474			A MC 164479
COPPERSTONE 224	1276	476			A MC 164480
COPPERSTONE 225	1276	478			A MC 164481
COPPERSTONE 226	1276	480			A MC 164482
COPPERSTONE 227	1276	482			A MC 164483
COPPERSTONE 228	1276	484			A MC 164484
COPPERSTONE 229	1276	486			A MC 164485
COPPERSTONE 230	1276	488			A MC 164486
COPPERSTONE 231	1276	490			A MC 164487
COPPERSTONE 232	1276	492			A MC 164488
COPPERSTONE 233	1276	494			A MC 164489
COPPERSTONE 234	1276	496			A MC 164490
COPPERSTONE 235	1276	498			A MC 164491
COPPERSTONE 236	1276	500			A MC 164492
COPPERSTONE 237	1276	502			A MC 164493
COPPERSTONE 238	1276	504			A MC 164494
COPPERSTONE 239	1276	506			A MC 164495
COPPERSTONE 240	1276	508			A MC 164496
COPPERSTONE 241	1276	510			A MC 164497
COPPERSTONE 242	1276	512			A MC 164498
COPPERSTONE 243	1276	514			A MC 164499
COPPERSTONE 244	1276	516			A MC 164500
COPPERSTONE 245	1276	518			A MC 164501
COPPERSTONE 246	1276	520			A MC 164502
COPPERSTONE 247	1276	522			A MC 164503

RECEIVED  
B.L.M. AZ STATE OFFICE

SEP 25 1985

07.45 A.M.  
PHOENIX, ARIZONA

## EXHIBIT "A" (CONTINUED)

NAME OF CLAIM	ORIGINAL RECORDATION		AMENDED RECORDATION		BLM
	BOOK	PAGE	BOOK	PAGE	SERIAL NO.
COPPERSTONE 248	1276	524			A MC 164504
COPPERSTONE 249	1276	526			A MC 164505
COPPERSTONE 250	1276	528			A MC 164506
COPPERSTONE 251	1276	530			A MC 164507
COPPERSTONE 252	1276	532			A MC 164508
COPPERSTONE 253	1276	534			A MC 164509
COPPERSTONE 254	1276	536			A MC 164510
COPPERSTONE 255	1276	538			A MC 164511
COPPERSTONE 256	1276	540			A MC 164512
COPPERSTONE 257	1276	542			A MC 164513
COPPERSTONE 258	1276	544			A MC 164514
COPPERSTONE 259	1276	546			A MC 164515
COPPERSTONE 260	1276	548			A MC 164516
COPPERSTONE 261	1276	550			A MC 164517
COPPERSTONE 262	1276	552			A MC 164518
COPPERSTONE 263	1276	554			A MC 164519
COPPERSTONE 264	1276	556			A MC 164520
COPPERSTONE 265	1276	558			A MC 164521
COPPERSTONE 266	1276	560			A MC 164522
COPPERSTONE 267	1276	562			A MC 164523
COPPERSTONE 268	1276	564			A MC 164524
COPPERSTONE 269	1276	566			A MC 164525
COPPERSTONE 270	1276	568			A MC 164526
COPPERSTONE 271	1276	570			A MC 164527
COPPERSTONE 272	1276	572			A MC 164528
COPPERSTONE 273	1276	574			A MC 164529
COPPERSTONE 274	1276	576			A MC 164530
COPPERSTONE 275	1276	578			A MC 164531
COPPERSTONE 276	1276	580			A MC 164532
COPPERSTONE 277	1276	582			A MC 164533
COPPERSTONE 278	1276	584			A MC 164534
COPPERSTONE 279	1276	586			A MC 164535
COPPERSTONE 280	1276	588			A MC 164536
COPPERSTONE 281	1276	590			A MC 164537
COPPERSTONE 282	1276	592			A MC 164538
COPPERSTONE 283	1276	594			A MC 164539
COPPERSTONE 284	1276	596			A MC 164540
COPPERSTONE 285	1276	598			A MC 164541
COPPERSTONE 286	1276	600			A MC 164542
COPPERSTONE 287	1276	602			A MC 164543
COPPERSTONE 288	1276	604			A MC 164544
COPPERSTONE 289	1276	606			A MC 164545
COPPERSTONE 290	1276	608			A MC 164546
COPPERSTONE 291	1276	610			A MC 164547
COPPERSTONE 292	1276	612			A MC 164548
COPPERSTONE 293	1276	614			A MC 164549
COPPERSTONE 294	1276	616			A MC 164550
COPPERSTONE 295	1276	618			A MC 164551
COPPERSTONE 296	1276	620			A MC 164552
COPPERSTONE 297	1276	622			A MC 164553
COPPERSTONE 298	1276	624			A MC 164554
COPPERSTONE 299	1276	626			A MC 164555
COPPERSTONE 300	1276	628			A MC 164556
COPPERSTONE 301	1276	630			A MC 164557
COPPERSTONE 302	1276	632			A MC 164558
COPPERSTONE 303	1276	634			A MC 164559
COPPERSTONE 304	1276	636			A MC 164560
COPPERSTONE 305	1276	638			A MC 164561
COPPERSTONE 306	1276	640			A MC 164562
COPPERSTONE 307	1276	642			A MC 164563
COPPERSTONE 308	1276	644			A MC 164564
COPPERSTONE 309	1276	646			A MC 164565
COPPERSTONE 310	1276	648			A MC 164566

RECEIVED  
B.L.M. AZ STATE OFFICE

SEP 25 1985

07:45 A.M.  
PHOENIX, ARIZONA

## EXHIBIT "A" (CONTINUED)

NAME OF CLAIM	ORIGINAL RECORDATION		AMENDED RECORDATION		BLM SERIAL NO.
	BOOK	PAGE	BOOK	PAGE	
COPPERSTONE 311	1276	650			A MC 164567
COPPERSTONE 312	1276	652			A MC 164568
COPPERSTONE 313	1276	654			A MC 164569
COPPERSTONE 314	1276	656			A MC 164570
COPPERSTONE 315	1276	658			A MC 164571
COPPERSTONE 316	84-002461				A MC 220648
COPPERSTONE 317	84-002460				A MC 220649
COPPERSTONE 318	84-002462				A MC 220650
COPPERSTONE 319	84-002463				A MC 220651
COPPERSTONE 320	84-002464				A MC 220652
COPPERSTONE 321	84-002465				A MC 220653
COPPERSTONE 322	84-002466				A MC 220654
COPPERSTONE 323	84-002467				A MC 220655
COPPERSTONE 324	84-002468				A MC 220656
COPPERSTONE 325	84-002469				A MC 220657
COPPERSTONE 326	84-002470				A MC 220658
COPPERSTONE 327	84-002471				A MC 220659
COPPERSTONE 328	84-002472				A MC 220660
COPPERSTONE 329	84-002473				A MC 220660
COPPERSTONE 330	84-002474				A MC 220661
COPPERSTONE 331	84-002475				A MC 220662
COPPERSTONE 332	84-002476				A MC 220663
COPPERSTONE 333	84-002477				A MC 220664
COPPERSTONE 334	84-002478				A MC 220665
COPPERSTONE 335	84-002479				A MC 220666
COPPERSTONE 336	84-002480				A MC 220667
COPPERSTONE 337	84-002481				A MC 220668
COPPERSTONE 338	84-002482				A MC 220669
COPPERSTONE 339	84-002483				A MC 220670
IRON REEF #1	1168	69			A MC 105953
IRON REEF #2	1168	72			A MC 105954
IRON REEF #3	1168	74			A MC 105955
IRON REEF #4	1168	76			A MC 105956
IRON REEF #5	1168	78			A MC 105957
IRON REEF #6	1168	80			A MC 105958
IRON REEF #7	1168	82			A MC 105959
IRON REEF #8	1168	84			A MC 105960
IRON REEF #9	1168	86			A MC 105961
IRON REEF #10	1168	88			A MC 105962

RECEIVED  
B.L.M. AZ STATE OFFICE

SEP 25 1985

07.45 A.M.  
PHOENIX, ARIZONA



**Cyprus Mines Corporation**  
 Division of Cyprus Minerals Company

August 30, 1985

Bureau of Land Management  
 Arizona State Office  
 3707 North 7th Street  
 P. O. Box 16563  
 Phoenix, Arizona 85014

Gentlemen:

L-100064, 100065, 100086  
 Copperstone Project  
La Paz County, Arizona


Enclosed is one (1) unrecorded copy of the 1984-1985 Affidavit of Performance of Annual Work - Arizona which covers 274 unpatented lode mining claims known as the Copperstone #1, etal, BLM serial numbers A MC 91283, etal; and ten (10) unpatented lode mining claims known as the Iron Reef #1 through #10, inclusive, BLM serial numbers A MC 105953 through 105962, respectively.

Please acknowledge receipt of these documents by returning each of the following to the attention of J. J. Bensing, Supervisor, Property Records, at the above letterhead address:

1. One (1) dated and signed copy of this letter; and
2. One (1) date and time stamped copy of the Affidavit of Performance of Annual Work - Arizona.

Should you have any questions, please do not hesitate to Contact me at (303) 740-5017. Thank you for your cooperation and assistance in this matter.

Sincerely,

  
 Alan S. Yoshida  
 Property Records

Enclosures

J. J. Bensing/POL File

Received this \_\_\_\_\_ day of \_\_\_\_\_, 1985.

By: \_\_\_\_\_

Title: \_\_\_\_\_

88612  
 91283  
 95246  
 98423  
 98957

7200 South Alton Way  
 Post Office Box 3299  
 Englewood, Colorado 80155  
 (303) 740-5000

108058  
 144884  
 164418  
 220648  
 105953

RECEIVED  
 B.L.M. AZ STATE OFFICE

SEP 6 - 1985

07:45 A.M.  
 PHOENIX, ARIZONA

*ceg*

**CYPRUS**

AFFIDAVIT OF PERFORMANCE OF ANNUAL WORK - ARIZONA

STATE OF COLORADO )  
 ) ss.  
COUNTY OF ARAPAHOE)

R. E. Graichen, being duly sworn, deposes and says that he is a citizen of the United States and more than eighteen years of age, resides 140 Lamartine Place, Box 157, Idaho Springs, Colorado 80452, Clear Creek County, is personally acquainted with the mining claims described in Exhibit "A" attached hereto, situated in Plamosa Mining District, La Paz County, Arizona.

The location of the claim or claims by Township, Range, and Section, the book and page numbers wherein the original or latest amended location for each claim is recorded and the Bureau of Land Management serial numbers are shown on Exhibit "A", attached.

That between the 15th day of October, 1984 and the 18th day of December 1984, at least \$322,334.24 worth of work and improvements were done and performed upon said claims, not including the location work of said claims. Such work and improvements were made by and at the expense of Cyprus Mines Corporation, holder, lessee or owner of said claims, for the purpose of complying with the laws of the United States pertaining to assessment or annual work, and Joy Manufacturing Co. and Tonto Drilling Services were employed by said holder, lessee or owner and who labored upon said claims, did said work and improvements, the same being as follows, to-wit:

Development Core Drilling: Joy Manufacturing Company  
P. O. Box 360135M  
Pittsburgh, Pennsylvania 15250

Tonto Drilling Services  
2701 West 900 South  
Salt Lake City, Utah 84104

The Affiant is duly authorized by Cyprus Mines Corporation to make this Affidavit.

*R. E. Graichen*

R. E. Graichen  
P. O. Box 3299  
Engelwood, Colorado 80155

Attn: J. J. Bensing  
Supervisor, Property Records

CORPORATE ACKNOWLEDGEMENT - ARIZONA

STATE OF COLORADO )  
 ) ss.  
COUNTY OF ARAPAHOE)

The foregoing instrument was acknowledged before me this 29<sup>th</sup> day of July, 1985, by R. E. Graichen on behalf of Cyprus Mines Corporation.

IN WITNESS WHEREOF, I have hereunto set my hand and affixed my notary seal the day and year first above written.

*Pat Brady*  
Notary Public

P. O. Box 3299  
Englewood, Colorado 80155

Address

My Commission expires:

2-28-88

SEAL RECEIVED  
B.L.M. AZ STATE OFFICE

SEP 6 - 1985

07:45 A.M.  
PHOENIX, ARIZONA

L-100064, etal

EXHIBIT "A"

Attached to and made a part of that certain Affidavit of Performance of Annual Work dated the 29<sup>th</sup> day of July, 1985, covering the following described unpatented lode mining claims located in Township 6 North, Range 19 West, Sections 18, 19, 20, 21 and 22; and Township 6 North, Range 20 West, Sections 1, 2, 10, 11, 12, 13, 14, 15, 22, 23, 24, 26 and 27, Gila and Salt River Principal Meridian, and Plamosa Mining District, County of La Paz, State of Arizona.

NAME OF CLAIM	ORIGINAL RECORDATION		AMENDED RECORDATION		BLM SERIAL NO.
	BOOK	PAGE	BOOK	PAGE	
COPPERSTONE # 1	1128	65			A MC 91283
COPPERSTONE # 2	1128	66			A MC 91284
COPPERSTONE # 3	1128	67			A MC 91285
COPPERSTONE # 4	1128	68			A MC 91286
COPPERSTONE # 5	1128	69			A MC 91287
COPPERSTONE # 6	1128	70			A MC 91288
COPPERSTONE # 7	1128	72			A MC 91289
COPPERSTONE # 8	1128	73			A MC 91290
COPPERSTONE # 9	1128	74			A MC 91291
COPPERSTONE # 10	1128	75			A MC 91292
COPPERSTONE # 11	1128	76			A MC 91293
COPPERSTONE # 12	1128	77			A MC 91294
COPPERSTONE # 13	1128	78			A MC 91295
COPPERSTONE # 14	1128	80			A MC 91296
COPPERSTONE # 15	1129	627			A MC 88612
COPPERSTONE # 16	1129	630			A MC 88613
COPPERSTONE # 17	1129	632			A MC 88614
COPPERSTONE # 18	1131	294			A MC 95246
COPPERSTONE # 19	1131	297			A MC 95247
COPPERSTONE # 20	1131	298			A MC 95248
COPPERSTONE # 21	1131	299			A MC 95249
COPPERSTONE # 22	1131	300			A MC 95250
COPPERSTONE # 23	1131	301			A MC 95251
COPPERSTONE # 24	1131	302			A MC 95252
COPPERSTONE # 25	1131	303			A MC 95253
COPPERSTONE # 26	1131	304			A MC 95254
COPPERSTONE # 27	1131	307			A MC 95255
COPPERSTONE # 28	1131	308			A MC 95256
COPPERSTONE # 29	1131	309			A MC 95257
COPPERSTONE # 30	1151	145			A MC 98423
COPPERSTONE # 31	1151	148			A MC 98424
COPPERSTONE # 32	1151	149			A MC 98425
COPPERSTONE # 33	1151	150			A MC 98426
COPPERSTONE # 34	1151	151			A MC 98427
COPPERSTONE # 35	1151	152			A MC 98428
COPPERSTONE # 36	1151	153			A MC 98429
COPPERSTONE # 37	1151	154			A MC 98430
COPPERSTONE # 38	1151	155			A MC 98431
COPPERSTONE # 39	1151	156			A MC 98432
COPPERSTONE # 40	1151	157			A MC 98433
COPPERSTONE # 41	1152	181			A MC 98957
COPPERSTONE # 42	1152	183			A MC 98958
COPPERSTONE # 43	1152	185			A MC 98959
COPPERSTONE # 44	1152	187			A MC 98960
COPPERSTONE # 45	1152	189			A MC 98961
COPPERSTONE # 46	1152	191			A MC 98962
COPPERSTONE # 47	1152	193			A MC 98963
COPPERSTONE # 48	1152	195			A MC 98964
COPPERSTONE # 49	1152	197			A MC 98965
COPPERSTONE # 50	1152	199			A MC 98966
COPPERSTONE # 51	1152	201			A MC 98967
COPPERSTONE # 52	1152	203			A MC 98968
COPPERSTONE # 53	1152	205			A MC 98969
COPPERSTONE # 54	1152	763			A MC 98970
COPPERSTONE # 55	1152	765			A MC 98971

RECEIVED  
B.L.M. AZ STATE OFFICE

SEP 6 - 1985

07:45 A.M.  
PHOENIX, ARIZONA

## EXHIBIT "A" (CONTINUED)

NAME OF CLAIM	ORIGINAL RECORDATION		AMENDED RECORDATION		BLM SERIAL NO.
	BOOK	PAGE	BOOK	PAGE	
COPPERSTONE # 56	1152	767			A MC 98972
COPPERSTONE # 57	1152	769			A MC 98973
COPPERSTONE # 58	1152	771			A MC 98974
COPPERSTONE # 59	1152	773			A MC 98975
COPPERSTONE # 60	1152	775			A MC 98976
COPPERSTONE # 61	1152	777			A MC 98977
COPPERSTONE # 62	1152	779			A MC 98978
COPPERSTONE # 63	1152	781			A MC 98979
COPPERSTONE # 64	1173	716			A MC 108058
COPPERSTONE # 65	1173	719			A MC 108059
COPPERSTONE 101	1254	76			A MC 144884
COPPERSTONE 102	1254	79			A MC 144885
COPPERSTONE 103	1254	81			A MC 144886
COPPERSTONE 104	1254	83			A MC 144887
COPPERSTONE 105	1254	85			A MC 144888
COPPERSTONE 106	1254	87			A MC 144889
COPPERSTONE 107	1254	89			A MC 144890
COPPERSTONE 108	1254	91			A MC 144891
COPPERSTONE 109	1254	93			A MC 144892
COPPERSTONE 110	1254	95			A MC 144893
COPPERSTONE 111	1254	97			A MC 144894
COPPERSTONE 112	1254	99			A MC 144895
COPPERSTONE 113	1254	101			A MC 144896
COPPERSTONE 114	1254	103			A MC 144897
COPPERSTONE 115	1254	105			A MC 144898
COPPERSTONE 116A	1254	107	1306	793	A MC 144899
COPPERSTONE 117	1254	109			A MC 144900
COPPERSTONE 118	1254	111			A MC 144901
COPPERSTONE 119	1254	113			A MC 144902
COPPERSTONE 120	1254	115			A MC 144903
COPPERSTONE 122	1254	119			A MC 144905
COPPERSTONE 123	1254	121			A MC 144906
COPPERSTONE 124	1254	123			A MC 144907
COPPERSTONE 125	1254	125			A MC 144908
COPPERSTONE 126	1254	127			A MC 144909
COPPERSTONE 127	1254	129			A MC 144910
COPPERSTONE 129	1254	133			A MC 144912
COPPERSTONE 130	1254	135			A MC 144913
COPPERSTONE 131	1254	137			A MC 144914
COPPERSTONE 132	1254	139			A MC 144915
COPPERSTONE 133	1254	141			A MC 144916
COPPERSTONE 134	1254	143			A MC 144917
COPPERSTONE 136	1254	147			A MC 144919
COPPERSTONE 137	1254	149			A MC 144920
COPPERSTONE 138	1254	151			A MC 144921
COPPERSTONE 139	1254	153			A MC 144922
COPPERSTONE 140	1254	155			A MC 144923
COPPERSTONE 141	1254	157			A MC 144924
COPPERSTONE 142	1254	159			A MC 144925
COPPERSTONE 143	1254	161			A MC 144926
COPPERSTONE 144	1254	163			A MC 144927
COPPERSTONE 145	1254	165			A MC 144928
COPPERSTONE 146	1254	167			A MC 144929
COPPERSTONE 147	1254	169			A MC 144930
COPPERSTONE 148	1254	171			A MC 144931
COPPERSTONE 149	1254	173			A MC 144932
COPPERSTONE 150	1254	175			A MC 144933
COPPERSTONE 151	1254	177			A MC 144934
COPPERSTONE 152	1254	179			A MC 144935
COPPERSTONE 153	1254	181			A MC 144936
COPPERSTONE 154	1254	183			A MC 144937
COPPERSTONE 155	1254	185			A MC 144938
COPPERSTONE 156	1254	187			A MC 144939
COPPERSTONE 157	1254	189			A MC 144940

RECEIVED  
B.L.M. AZ STATE OFFICE

SEP 6 - 1985

07:45 A.M.  
PHOENIX, ARIZONA

## EXHIBIT "A" (CONTINUED)

NAME OF CLAIM	ORIGINAL RECORDATION		AMENDED RECORDATION		BLM SERIAL NO.	
	BOOK	PAGE	BOOK	PAGE	SERIAL	NO.
COPPERSTONE 158	1254	191			A MC	144941
COPPERSTONE 159	1254	193			A MC	144942
COPPERSTONE 160	1254	195			A MC	144943
COPPERSTONE 161	1254	197			A MC	144944
COPPERSTONE 162	1276	349			A MC	164418
COPPERSTONE 163	1276	355			A MC	164419
COPPERSTONE 164	1276	357			A MC	164420
COPPERSTONE 165	1276	359			A MC	164421
COPPERSTONE 166	1276	361			A MC	164422
COPPERSTONE 167	1276	363			A MC	164423
COPPERSTONE 168	1276	365			A MC	164424
COPPERSTONE 169	1276	367			A MC	164425
COPPERSTONE 170	1276	369			A MC	164426
COPPERSTONE 171	1276	371			A MC	164427
COPPERSTONE 172A	1276	373	1306	795	A MC	164428
COPPERSTONE 183A	1276	395	1306	817	A MC	164439
COPPERSTONE 184	1276	397			A MC	164440
COPPERSTONE 185	1276	398			A MC	164441
COPPERSTONE 186	1276	400			A MC	164442
COPPERSTONE 187	1276	402			A MC	164443
COPPERSTONE 188	1276	404			A MC	164444
COPPERSTONE 189	1276	406			A MC	164445
COPPERSTONE 190	1276	408			A MC	164446
COPPERSTONE 191	1276	410			A MC	164447
COPPERSTONE 192A	1276	412	1306	819	A MC	164448
COPPERSTONE 210	1276	448			A MC	164466
COPPERSTONE 211	1276	450			A MC	164467
COPPERSTONE 212	1276	452			A MC	164468
COPPERSTONE 213	1276	454			A MC	164469
COPPERSTONE 214	1276	456			A MC	164470
COPPERSTONE 215	1276	458			A MC	164471
COPPERSTONE 216	1276	460			A MC	164472
COPPERSTONE 217	1276	462			A MC	164473
COPPERSTONE 218	1276	464			A MC	164474
COPPERSTONE 219	1276	466			A MC	164475
COPPERSTONE 220	1276	468			A MC	164476
COPPERSTONE 221	1276	470			A MC	164477
COPPERSTONE 222	1276	472			A MC	164478
COPPERSTONE 223	1276	474			A MC	164479
COPPERSTONE 224	1276	476			A MC	164480
COPPERSTONE 225	1276	478			A MC	164481
COPPERSTONE 226	1276	480			A MC	164482
COPPERSTONE 227	1276	482			A MC	164483
COPPERSTONE 228	1276	484			A MC	164484
COPPERSTONE 229	1276	486			A MC	164485
COPPERSTONE 230	1276	488			A MC	164486
COPPERSTONE 231	1276	490			A MC	164487
COPPERSTONE 232	1276	492			A MC	164488
COPPERSTONE 233	1276	494			A MC	164489
COPPERSTONE 234	1276	496			A MC	164490
COPPERSTONE 235	1276	498			A MC	164491
COPPERSTONE 236	1276	500			A MC	164492
COPPERSTONE 237	1276	502			A MC	164493
COPPERSTONE 238	1276	504			A MC	164494
COPPERSTONE 239	1276	506			A MC	164495
COPPERSTONE 240	1276	508			A MC	164496
COPPERSTONE 241	1276	510			A MC	164497
COPPERSTONE 242	1276	512			A MC	164498
COPPERSTONE 243	1276	514			A MC	164499
COPPERSTONE 244	1276	516			A MC	164500
COPPERSTONE 245	1276	518			A MC	164501
COPPERSTONE 246	1276	520			A MC	164502
COPPERSTONE 247	1276	522			A MC	164503

RECEIVED  
B.L.M. AZ STATE OFFICE

SEP 6 - 1935

07:40 A.M.  
PHOENIX, ARIZONA



## EXHIBIT "A" (CONTINUED)

NAME OF CLAIM	ORIGINAL RECORDATION		AMENDED RECORDATION		BLM SERIAL NO.
	BOOK	PAGE	BOOK	PAGE	
COPPERSTONE 248	1276	524			A MC 164504
COPPERSTONE 249	1276	526			A MC 164505
COPPERSTONE 250	1276	528			A MC 164506
COPPERSTONE 251	1276	530			A MC 164507
COPPERSTONE 252	1276	532			A MC 164508
COPPERSTONE 253	1276	534			A MC 164509
COPPERSTONE 254	1276	536			A MC 164510
COPPERSTONE 255	1276	538			A MC 164511
COPPERSTONE 256	1276	540			A MC 164512
COPPERSTONE 257	1276	542			A MC 164513
COPPERSTONE 258	1276	544			A MC 164514
COPPERSTONE 259	1276	546			A MC 164515
COPPERSTONE 260	1276	548			A MC 164516
COPPERSTONE 261	1276	550			A MC 164517
COPPERSTONE 262	1276	552			A MC 164518
COPPERSTONE 263	1276	554			A MC 164519
COPPERSTONE 264	1276	556			A MC 164520
COPPERSTONE 265	1276	558			A MC 164521
COPPERSTONE 266	1276	560			A MC 164522
COPPERSTONE 267	1276	562			A MC 164523
COPPERSTONE 268	1276	564			A MC 164524
COPPERSTONE 269	1276	566			A MC 164525
COPPERSTONE 270	1276	568			A MC 164526
COPPERSTONE 271	1276	570			A MC 164527
COPPERSTONE 272	1276	572			A MC 164528
COPPERSTONE 273	1276	574			A MC 164529
COPPERSTONE 274	1276	576			A MC 164530
COPPERSTONE 275	1276	578			A MC 164531
COPPERSTONE 276	1276	580			A MC 164532
COPPERSTONE 277	1276	582			A MC 164533
COPPERSTONE 278	1276	584			A MC 164534
COPPERSTONE 279	1276	586			A MC 164535
COPPERSTONE 280	1276	588			A MC 164536
COPPERSTONE 281	1276	590			A MC 164537
COPPERSTONE 282	1276	592			A MC 164538
COPPERSTONE 283	1276	594			A MC 164539
COPPERSTONE 284	1276	596			A MC 164540
COPPERSTONE 285	1276	598			A MC 164541
COPPERSTONE 286	1276	600			A MC 164542
COPPERSTONE 287	1276	602			A MC 164543
COPPERSTONE 288	1276	604			A MC 164544
COPPERSTONE 289	1276	606			A MC 164545
COPPERSTONE 290	1276	608			A MC 164546
COPPERSTONE 291	1276	610			A MC 164547
COPPERSTONE 292	1276	612			A MC 164548
COPPERSTONE 293	1276	614			A MC 164549
COPPERSTONE 294	1276	616			A MC 164550
COPPERSTONE 295	1276	618			A MC 164551
COPPERSTONE 296	1276	620			A MC 164552
COPPERSTONE 297	1276	622			A MC 164553
COPPERSTONE 298	1276	624			A MC 164554
COPPERSTONE 299	1276	626			A MC 164555
COPPERSTONE 300	1276	628			A MC 164556
COPPERSTONE 301	1276	630			A MC 164557
COPPERSTONE 302	1276	632			A MC 164558
COPPERSTONE 303	1276	634			A MC 164559
COPPERSTONE 304	1276	636			A MC 164560
COPPERSTONE 305	1276	638			A MC 164561
COPPERSTONE 306	1276	640			A MC 164562
COPPERSTONE 307	1276	642			A MC 164563
COPPERSTONE 308	1276	644			A MC 164564
COPPERSTONE 309	1276	646			A MC 164565
COPPERSTONE 310	1276	648			A MC 164566

RECEIVED  
B.L.M. AZ STATE OFFICE

SEP 6 - 1985

07:13 A.M.  
PHOENIX, ARIZONA

## EXHIBIT "A" (CONTINUED)

NAME OF CLAIM	ORIGINAL RECORDATION		AMENDED RECORDATION		BLM SERIAL NO.
	BOOK	PAGE	BOOK	PAGE	
COPPERSTONE 311	1276	650			A MC 164567
COPPERSTONE 312	1276	652			A MC 164568
COPPERSTONE 313	1276	654			A MC 164569
COPPERSTONE 314	1276	656			A MC 164570
COPPERSTONE 315	1276	658			A MC 164571
COPPERSTONE 316	84-002461				A MC 220648
COPPERSTONE 317	84-002460				A MC 220649
COPPERSTONE 318	84-002462				A MC 220650
COPPERSTONE 319	84-002463				A MC 220651
COPPERSTONE 320	84-002464				A MC 220652
COPPERSTONE 321	84-002465				A MC 220653
COPPERSTONE 322	84-002466				A MC 220654
COPPERSTONE 323	84-002467				A MC 220655
COPPERSTONE 324	84-002468				A MC 220656
COPPERSTONE 325	84-002469				A MC 220657
COPPERSTONE 326	84-002470				A MC 220658
COPPERSTONE 327	84-002471				A MC 220659
COPPERSTONE 328	84-002472				A MC 220660
COPPERSTONE 329	84-002473				A MC 220660 <sup>220660</sup>
COPPERSTONE 330	84-002474				A MC 220661 <sup>220661</sup>
COPPERSTONE 331	84-002475				A MC 220662 <sup>220662</sup>
COPPERSTONE 332	84-002476				A MC 220663 <sup>220663</sup>
COPPERSTONE 333	84-002477				A MC 220664 <sup>220664</sup>
COPPERSTONE 334	84-002478				A MC 220665 <sup>220665</sup>
COPPERSTONE 335	84-002479				A MC 220666 <sup>220666</sup>
COPPERSTONE 336	84-002480				A MC 220667 <sup>220667</sup>
COPPERSTONE 337	84-002481				A MC 220668 <sup>220668</sup>
COPPERSTONE 338	84-002482				A MC 220669 <sup>220669</sup>
COPPERSTONE 339	84-002483				A MC 220670 <sup>220670</sup>
IRON REEF #1	1168	69			A MC 105953
IRON REEF #2	1168	72			A MC 105954
IRON REEF #3	1168	74			A MC 105955
IRON REEF #4	1168	76			A MC 105956
IRON REEF #5	1168	78			A MC 105957
IRON REEF #6	1168	80			A MC 105958
IRON REEF #7	1168	82			A MC 105959
IRON REEF #8	1168	84			A MC 105960
IRON REEF #9	1168	86			A MC 105961
IRON REEF #10	1168	88			A MC 105962

RECEIVED  
B.L.M. AZ STATE OFFICE

SEP 6 - 1985

U.S. B.L.M.  
PHOENIX, ARIZONA

AFFIDAVIT OF PERFORMANCE OF ANNUAL WORK - ARIZONA

91283  
88612  
95246  
98423  
98957  
~~108058~~  
144884  
164418  
220648  
105953

STATE OF COLORADO )  
                          ) ss.  
COUNTY OF LA PAZ )

R. E. Graichen, being duly sworn, deposes and says that he is a citizen of the United States and more than eighteen years of age, resides 140 Lamartine Place, Box 157, Idaho Springs, Colorado 80452, Clear Creek County, is personally acquainted with the mining claims described in Exhibit "A" attached hereto, situated in Plamosa Mining District, La Paz County, Arizona.

The location of the claim or claims by Township, Range, and Section, the book and page numbers wherein the original or latest amended location for each claim is recorded and the Bureau of Land Management serial numbers are shown on Exhibit "A", attached.

That between the 1st day of September 1983, and the 31st day of August 1984, at least \$98,000.00 worth of work and improvements were done and performed upon said claims, not including the location work of said claims. Such work and improvements were made by and at the expense of Amoco Minerals Company, holder, lessee or owner of said claims, for the purpose of complying with the laws of the United States pertaining to assessment or annual work, and Hugh M. Harris Drilling Co., Cone Geochemical Inc. and Chemex Labs, Ltd. were employed by said holder, lessee or owner and who labored upon said claims, did said work and improvements, the same being as follows to-wit:

Rotary Development Drilling: Hugh M. Harris Drilling Co.  
11650 Iberia Place  
Suite N-1  
San Diego, California 92128  
Total = \$81,000.00

Assay Work: Cone Geochemical Inc.  
810 Quail St.  
Suite I  
Lakewood, Colorado 80215  
Total = \$11,000.00

Chemex Labs, Ltd.  
212 Brooksband Avenue  
North Vancouver, V7J2C1, B.C.  
Canada  
Total = \$6,000.00

RECEIVED  
B.L.M. AZ STATE OFFICE  
NOV 1 1984  
07.45 A.M.  
PHOENIX, ARIZONA

The Affiant is duly authorized by Amoco Minerals Company to make this Affidavit.

MICROFILMED

RECORDED IN OFFICIAL RECORDS  
OF LA PAZ COUNTY, ARIZONA  
OCT 15 2 21 PM '84  
Lois K. Hesse, COUNTY RECORDER  
FEE 7- PGS 1-7

R. E. Graichen  
R. E. Graichen  
P. O. Box 3299  
Engelwood, Colorado 80155  
Attn: J. J. Bensing  
Supervisor, Property Records



INDEXED

CORPORATE ACKNOWLEDGEMENT - ARIZONA

STATE OF COLORADO )  
                          ) ss.  
COUNTY OF ARAPAHOE)

The foregoing instrument was acknowledged before me this 8<sup>th</sup> day of October, 1984, by R. E. Graichen on behalf of Amoco Minerals Company.

IN WITNESS WHEREOF, I have hereunto set my hand and affixed my notary seal the day and year first above written.

Anna Lovell  
Notary Public

P. O. Box 3299  
Englewood, Colorado 80155

Address

My Commission expires:

6/28/88

SEAL  
SEAL

RECEIVED  
B.L.M. AZ STATE OFFICE  
NOV 1 1984  
07.45 A.M.  
PHOENIX, ARIZONA

## EXHIBIT "A"

Attached to and made a part of the certain Affidavit of Performance of Annual Work dated the 8<sup>th</sup> day of October, 1984, covering the following described unpatented lode mining claims located in Township 6 North, Range 19 West, Sections 18, 19, 20, 21 and 22; and Township 6 North, Range 20 West, Sections 1, 2, 10, 11, 12, 13, 14, 15, 22, 23, 24, 26 and 27, Gila and Salt River Principal Meridian, and Plamosa Mining District, County of La Paz, State of Arizona.

NAME OF CLAIM	ORIGINAL RECORDATION		AMENDED RECORDATION		BLM SERIAL NO.
	BOOK	PAGE	BOOK	PAGE	
COPPERSTONE # 1	1128	65			A MC 91283 ✓
COPPERSTONE # 2	1128	66			A MC 91284 ✓
COPPERSTONE # 3	1128	67			A MC 91285 ✓
COPPERSTONE # 4	1128	68			A MC 91286 ✓
COPPERSTONE # 5	1128	69			A MC 91287 ✓
COPPERSTONE # 6	1128	70			A MC 91288 ✓
COPPERSTONE # 7	1128	72			A MC 91289 ✓
COPPERSTONE # 8	1128	73			A MC 91290 ✓
COPPERSTONE # 9	1128	74			A MC 91291 ✓
COPPERSTONE # 10	1128	75			A MC 91292 ✓
COPPERSTONE # 11	1128	76			A MC 91293 ✓
COPPERSTONE # 12	1128	77			A MC 91294 ✓
COPPERSTONE # 13	1128	78			A MC 91295 ✓
COPPERSTONE # 14	1128	80			A MC 91296 ✓
COPPERSTONE # 15	1129	627			A MC 88612 ✓
COPPERSTONE # 16	1129	630			A MC 88613 ✓
COPPERSTONE # 17	1129	632			A MC 88614 ✓
COPPERSTONE # 18	1131	294			A MC 95246 ✓
COPPERSTONE # 19	1131	297			A MC 95247 ✓
COPPERSTONE # 20	1131	298			A MC 95248 ✓
COPPERSTONE # 21	1131	299			A MC 95249 ✓
COPPERSTONE # 22	1131	300			A MC 95250 ✓
COPPERSTONE # 23	1131	301			A MC 95251 ✓
COPPERSTONE # 24	1131	302			A MC 95252 ✓
COPPERSTONE # 25	1131	303			A MC 95253 ✓
COPPERSTONE # 26	1131	304			A MC 95254 ✓
COPPERSTONE # 27	1131	307			A MC 95255 ✓
COPPERSTONE # 28	1131	308			A MC 95256 ✓
COPPERSTONE # 29	1131	309			A MC 95257 ✓
COPPERSTONE # 30	1151	145			A MC 98423 ✓
COPPERSTONE # 31	1151	148			A MC 98424 ✓
COPPERSTONE # 32	1151	149			A MC 98425 ✓
COPPERSTONE # 33	1151	150			A MC 98426 ✓
COPPERSTONE # 34	1151	151			A MC 98427 ✓
COPPERSTONE # 35	1151	152			A MC 98428 ✓
COPPERSTONE # 36	1151	153			A MC 98429 ✓
COPPERSTONE # 37	1151	154			A MC 98430 ✓
COPPERSTONE # 38	1151	155			A MC 98431 ✓
COPPERSTONE # 39	1151	156			A MC 98432 ✓
COPPERSTONE # 40	1151	157			A MC 98433 ✓
COPPERSTONE # 41	1152	181			A MC 98957 ✓
COPPERSTONE # 42	1152	183			A MC 98958 ✓
COPPERSTONE # 43	1152	185			A MC 98959 ✓
COPPERSTONE # 44	1152	187			A MC 98960 ✓
COPPERSTONE # 45	1152	189			A MC 98961 ✓
COPPERSTONE # 46	1152	191			A MC 98962 ✓
COPPERSTONE # 47	1152	193			A MC 98963 ✓
COPPERSTONE # 48	1152	195			A MC 98964 ✓
COPPERSTONE # 49	1152	197			A MC 98965 ✓
COPPERSTONE # 50	1152	199			A MC 98966 ✓
COPPERSTONE # 51	1152	201			A MC 98967 ✓
COPPERSTONE # 52	1152	203			A MC 98968 ✓
COPPERSTONE # 53	1152	205			A MC 98969 ✓
COPPERSTONE # 54	1152	763			A MC 98970 ✓
COPPERSTONE # 55	1152	765			A MC 98971 ✓

RECEIVED  
B.L.M. AZ STATE

NOV 1 1984

07.45 A.M.  
PHOENIX, ARIZONA

EXHIBIT "A" (CONTINUED)

NAME OF CLAIM	ORIGINAL RECORDATION		AMENDED RECORDATION		BLM SERIAL NO.
	BOOK	PAGE	BOOK	PAGE	
COPPERSTONE # 56	1152	767			A MC 98972 ✓
COPPERSTONE # 57	1152	769			A MC 98973 ✓
COPPERSTONE # 58	1152	771			A MC 98974 ✓
COPPERSTONE # 59	1152	773			A MC 98975 ✓
COPPERSTONE # 60	1152	775			A MC 98976 ✓
COPPERSTONE # 61	1152	777			A MC 98977 ✓
COPPERSTONE # 62	1152	779			A MC 98978 ✓
COPPERSTONE # 63	1152	781			A MC 98979 ✓
COPPERSTONE # 64	1173	716			A MC 108058 ✓
COPPERSTONE # 65	1173	719			A MC 108059 ✓
COPPERSTONE 101	1254	76			A MC 144884 ✓
COPPERSTONE 102	1254	79			A MC 144885 ✓
COPPERSTONE 103	1254	81			A MC 144886 ✓
COPPERSTONE 104	1254	83			A MC 144887 ✓
COPPERSTONE 105	1254	85			A MC 144888 ✓
COPPERSTONE 106	1254	87			A MC 144889 ✓
COPPERSTONE 107	1254	89			A MC 144890 ✓
COPPERSTONE 108	1254	91			A MC 144891 ✓
COPPERSTONE 109	1254	93			A MC 144892 ✓
COPPERSTONE 110	1254	95			A MC 144893 ✓
COPPERSTONE 111	1254	97			A MC 144894 ✓
COPPERSTONE 112	1254	99			A MC 144895 ✓
COPPERSTONE 113	1254	101			A MC 144896 ✓
COPPERSTONE 114	1254	103			A MC 144897 ✓
COPPERSTONE 115	1254	105			A MC 144898 ✓
COPPERSTONE 116A	1254	107	1306	793	A MC 144899 ✓
COPPERSTONE 117	1254	109			A MC 144900 ✓
COPPERSTONE 118	1254	111			A MC 144901 ✓
COPPERSTONE 119	1254	113			A MC 144902 ✓
COPPERSTONE 120	1254	115			A MC 144903 ✓
COPPERSTONE 122	1254	119			A MC 144905 ✓
COPPERSTONE 123	1254	121			A MC 144906 ✓
COPPERSTONE 124	1254	123			A MC 144907 ✓
COPPERSTONE 125	1254	125			A MC 144908 ✓
COPPERSTONE 126	1254	127			A MC 144909 ✓
COPPERSTONE 127	1254	129			A MC 144910 ✓
COPPERSTONE 129	1254	133			A MC 144912 ✓
COPPERSTONE 130	1254	135			A MC 144913 ✓
COPPERSTONE 131	1254	137			A MC 144914 ✓
COPPERSTONE 132	1254	139			A MC 144915 ✓
COPPERSTONE 133	1254	141			A MC 144916 ✓
COPPERSTONE 134	1254	143			A MC 144917 ✓
COPPERSTONE 136	1254	147			A MC 144919 ✓
COPPERSTONE 137	1254	149			A MC 144920 ✓
COPPERSTONE 138	1254	151			A MC 144921 ✓
COPPERSTONE 139	1254	153			A MC 144922 ✓
COPPERSTONE 140	1254	155			A MC 144923 ✓
COPPERSTONE 141	1254	157			A MC 144924 ✓
COPPERSTONE 142	1254	159			A MC 144925 ✓
COPPERSTONE 143	1254	161			A MC 144926 ✓
COPPERSTONE 144	1254	163			A MC 144927 ✓
COPPERSTONE 145	1254	165			A MC 144928 ✓
COPPERSTONE 146	1254	167			A MC 144929 ✓
COPPERSTONE 147	1254	169			A MC 144930 ✓
COPPERSTONE 148	1254	171			A MC 144931 ✓
COPPERSTONE 149	1254	173			A MC 144932 ✓
COPPERSTONE 150	1254	175			A MC 144933 ✓
COPPERSTONE 151	1254	177			A MC 144934 ✓
COPPERSTONE 152	1254	179			A MC 144935 ✓
COPPERSTONE 153	1254	181			A MC 144936 ✓
COPPERSTONE 154	1254	183			A MC 144937 ✓
COPPERSTONE 155	1254	185			A MC 144938 ✓
COPPERSTONE 156	1254	187			A MC 144939 ✓
COPPERSTONE 157	1254	189			A MC 144940 ✓

RECEIVED  
B.L.M. AZ STATE  
NOV 1 1982  
07.45 A.M.  
PHOENIX, ARIZON.

EXHIBIT "A" (CONTINUED)

RECEIVED  
B.L.M. AZ STATE C

NOV 1 1934

07.45 A.M.  
PHOENIX, ARIZONA

NAME OF CLAIM	ORIGINAL RECORDATION		AMENDED RECORDATION		BLM SERIAL NO.
	BOOK	PAGE	BOOK	PAGE	
COPPERSTONE 158	1254	191			A MC 144941 ✓
COPPERSTONE 159	1254	193			A MC 144942 ✓
COPPERSTONE 160	1254	195			A MC 144943 ✓
COPPERSTONE 161	1254	197			A MC 144944 ✓
COPPERSTONE 162	1276	349			A MC 164418 ✓
COPPERSTONE 163	1276	355			A MC 164419 ✓
COPPERSTONE 164	1276	357			A MC 164420 ✓
COPPERSTONE 165	1276	359			A MC 164421 ✓
COPPERSTONE 166	1276	361			A MC 164422 ✓
COPPERSTONE 167	1276	363			A MC 164423 ✓
COPPERSTONE 168	1276	365			A MC 164424 ✓
COPPERSTONE 169	1276	367			A MC 164425 ✓
COPPERSTONE 170	1276	369			A MC 164426 ✓
COPPERSTONE 171	1276	371			A MC 164427 ✓
COPPERSTONE 172A	1276	373	1306	795	A MC 164428 ✓
COPPERSTONE 183A	1276	395	1306	817	A MC 164439 ✓
COPPERSTONE 184	1276	397			A MC 164440 ✓
COPPERSTONE 185	1276	398			A MC 164441 ✓
COPPERSTONE 186	1276	400			A MC 164442 ✓
COPPERSTONE 187	1276	402			A MC 164443 ✓
COPPERSTONE 188	1276	404			A MC 164444 ✓
COPPERSTONE 189	1276	406			A MC 164445 ✓
COPPERSTONE 190	1276	408			A MC 164446 ✓
COPPERSTONE 191	1276	410			A MC 164447 ✓
COPPERSTONE 192A	1276	412	1306	819	A MC 164448 ✓
COPPERSTONE 210	1276	448			A MC 164466 ✓
COPPERSTONE 211	1276	450			A MC 164467 ✓
COPPERSTONE 212	1276	452			A MC 164468 ✓
COPPERSTONE 213	1276	454			A MC 164469 ✓
COPPERSTONE 214	1276	456			A MC 164470 ✓
COPPERSTONE 215	1276	458			A MC 164471 ✓
COPPERSTONE 216	1276	460			A MC 164472 ✓
COPPERSTONE 217	1276	462			A MC 164473 ✓
COPPERSTONE 218	1276	464			A MC 164474 ✓
COPPERSTONE 219	1276	466			A MC 164475 ✓
COPPERSTONE 220	1276	468			A MC 164476 ✓
COPPERSTONE 221	1276	470			A MC 164477 ✓
COPPERSTONE 222	1276	472			A MC 164478 ✓
COPPERSTONE 223	1276	474			A MC 164479 ✓
COPPERSTONE 224	1276	476			A MC 164480 ✓
COPPERSTONE 225	1276	478			A MC 164481 ✓
COPPERSTONE 226	1276	480			A MC 164482 ✓
COPPERSTONE 227	1276	482			A MC 164483 ✓
COPPERSTONE 228	1276	484			A MC 164484 ✓
COPPERSTONE 229	1276	486			A MC 164485 ✓
COPPERSTONE 230	1276	488			A MC 164486 ✓
COPPERSTONE 231	1276	490			A MC 164487 ✓
COPPERSTONE 232	1276	492			A MC 164488 ✓
COPPERSTONE 233	1276	494			A MC 164489 ✓
COPPERSTONE 234	1276	496			A MC 164490 ✓
COPPERSTONE 235	1276	498			A MC 164491 ✓
COPPERSTONE 236	1276	500			A MC 164492 ✓
COPPERSTONE 237	1276	502			A MC 164493 ✓
COPPERSTONE 238	1276	504			A MC 164494 ✓
COPPERSTONE 239	1276	506			A MC 164495 ✓
COPPERSTONE 240	1276	508			A MC 164496 ✓
COPPERSTONE 241	1276	510			A MC 164497 ✓
COPPERSTONE 242	1276	512			A MC 164498 ✓
COPPERSTONE 243	1276	514			A MC 164499 ✓
COPPERSTONE 244	1276	516			A MC 164500 ✓
COPPERSTONE 245	1276	518			A MC 164501 ✓
COPPERSTONE 246	1276	520			A MC 164502 ✓
COPPERSTONE 247	1276	522			A MC 164503 ✓

REC  
B.L.M. AZ ST.

NOV 1

07.45 A.M.  
PHOENIX, ARIZONA

EXHIBIT "A" (CONTINUED)

RECEIVED  
PAGE B.L.M. AZ STATE OF

NOV 1 1984

07.45 A.M.  
BLM PHOENIX, ARIZONA

NAME OF CLAIM	ORIGINAL RECORDATION		AMENDED RECORDATION		BLM SERIAL NO.
	BOOK	PAGE	BOOK	PAGE	
COPPERSTONE 248	1276	524			A MC 164504 ✓
COPPERSTONE 249	1276	526			A MC 164505 ✓
COPPERSTONE 250	1276	528			A MC 164506 ✓
COPPERSTONE 251	1276	530			A MC 164507 ✓
COPPERSTONE 252	1276	532			A MC 164508 ✓
COPPERSTONE 253	1276	534			A MC 164509 ✓
COPPERSTONE 254	1276	536			A MC 164510 ✓
COPPERSTONE 255	1276	538			A MC 164511 ✓
COPPERSTONE 256	1276	540			A MC 164512 ✓
COPPERSTONE 257	1276	542			A MC 164513 ✓
COPPERSTONE 258	1276	544			A MC 164514 ✓
COPPERSTONE 259	1276	546			A MC 164515 ✓
COPPERSTONE 260	1276	548			A MC 164516 ✓
COPPERSTONE 261	1276	550			A MC 164517 ✓
COPPERSTONE 262	1276	552			A MC 164518 ✓
COPPERSTONE 263	1276	554			A MC 164519 ✓
COPPERSTONE 264	1276	556			A MC 164520 ✓
COPPERSTONE 265	1276	558			A MC 164521 ✓
COPPERSTONE 266	1276	560			A MC 164522 ✓
COPPERSTONE 267	1276	562			A MC 164523 ✓
COPPERSTONE 268	1276	564			A MC 164524 ✓
COPPERSTONE 269	1276	566			A MC 164525 ✓
COPPERSTONE 270	1276	568			A MC 164526 ✓
COPPERSTONE 271	1276	570			A MC 164527 ✓
COPPERSTONE 272	1276	572			A MC 164528 ✓
COPPERSTONE 273	1276	574			A MC 164529 ✓
COPPERSTONE 274	1276	576			A MC 164530 ✓
COPPERSTONE 275	1276	578			A MC 164531 ✓
COPPERSTONE 276	1276	580			A MC 164532 ✓
COPPERSTONE 277	1276	582			A MC 164533 ✓
COPPERSTONE 278	1276	584			A MC 164534 ✓
COPPERSTONE 279	1276	586			A MC 164535 ✓
COPPERSTONE 280	1276	588			A MC 164536 ✓
COPPERSTONE 281	1276	590			A MC 164537 ✓
COPPERSTONE 282	1276	592			A MC 164538 ✓
COPPERSTONE 283	1276	594			A MC 164539 ✓
COPPERSTONE 284	1276	596			A MC 164540 ✓
COPPERSTONE 285	1276	598			A MC 164541 ✓
COPPERSTONE 286	1276	600			A MC 164542 ✓
COPPERSTONE 287	1276	602			A MC 164543 ✓
COPPERSTONE 288	1276	604			A MC 164544 ✓
COPPERSTONE 289	1276	606			A MC 164545 ✓
COPPERSTONE 290	1276	608			A MC 164546 ✓
COPPERSTONE 291	1276	610			A MC 164547 ✓
COPPERSTONE 292	1276	612			A MC 164548 ✓
COPPERSTONE 293	1276	614			A MC 164549 ✓
COPPERSTONE 294	1276	616			A MC 164550 ✓
COPPERSTONE 295	1276	618			A MC 164551 ✓
COPPERSTONE 296	1276	620			A MC 164552 ✓
COPPERSTONE 297	1276	622			A MC 164553 ✓
COPPERSTONE 298	1276	624			A MC 164554 ✓
COPPERSTONE 299	1276	626			A MC 164555 ✓
COPPERSTONE 300	1276	628			A MC 164556 ✓
COPPERSTONE 301	1276	630			A MC 164557 ✓
COPPERSTONE 302	1276	632			A MC 164558 ✓
COPPERSTONE 303	1276	634			A MC 164559 ✓
COPPERSTONE 304	1276	636			A MC 164560 ✓
COPPERSTONE 305	1276	638			A MC 164561 ✓
COPPERSTONE 306	1276	640			A MC 164562 ✓
COPPERSTONE 307	1276	642			A MC 164563 ✓
COPPERSTONE 308	1276	644			A MC 164564 ✓
COPPERSTONE 309	1276	646			A MC 164565 ✓
COPPERSTONE 310	1276	648			A MC 164566 ✓



EXHIBIT "A" (CONTINUED)

NAME OF CLAIM	ORIGINAL RECORDATION		AMENDED RECORDATION		BLM SERIAL NO.
	BOOK	PAGE	BOOK	PAGE	
COPPERSTONE 311	1276	650			A MC 164567 ✓
COPPERSTONE 312	1276	652			A MC 164568 ✓
COPPERSTONE 313	1276	654			A MC 164569 ✓
COPPERSTONE 314	1276	656			A MC 164570 ✓
COPPERSTONE 315	1276	658			A MC 164571 ✓
COPPERSTONE 316	84-002461				A MC 220648 ✓
COPPERSTONE 317	84-002460				A MC 220649 ✓
COPPERSTONE 318	84-002462				A MC 220650 ✓
COPPERSTONE 319	84-002463				A MC 220651 ✓
COPPERSTONE 320	84-002464				A MC 220652 ✓
COPPERSTONE 321	84-002465				A MC 220653 ✓
COPPERSTONE 322	84-002466				A MC 220654 ✓
COPPERSTONE 323	84-002467				A MC 220655 ✓
COPPERSTONE 324	84-002468				A MC 220656 ✓
COPPERSTONE 325	84-002469				A MC 220657 ✓
COPPERSTONE 326	84-002470				A MC 220658 ✓
COPPERSTONE 327	84-002471				A MC 220659 ✓
COPPERSTONE 328	84-002472				A MC 220660 ✓
COPPERSTONE 329	84-002473				A MC 220660-661 ✓
COPPERSTONE 330	84-002474				A MC 220661-662 ✓
COPPERSTONE 331	84-002475				A MC 220662-663 ✓
COPPERSTONE 332	84-002476				A MC 220663-664 ✓
COPPERSTONE 333	84-002477				A MC 220664-665 ✓
COPPERSTONE 334	84-002478				A MC 220665-666 ✓
COPPERSTONE 335	84-002479				A MC 220666-667 ✓
COPPERSTONE 336	84-002480				A MC 220667-668 ✓
COPPERSTONE 337	84-002481				A MC 220668-669 ✓
COPPERSTONE 338	84-002482				A MC 220669-670 ✓
COPPERSTONE 339	84-002483				A MC 220670-671 ✓
<del>COPPERSTONE 339</del>	<del>84-002483</del>	<i>duplicate</i>			<del>A MC 220670</del>
IRON REEF #1	1168	69			A MC 105953 ✓
IRON REEF #2	1168	72			A MC 105954 ✓
IRON REEF #3	1168	74			A MC 105955 ✓
IRON REEF #4	1168	76			A MC 105956 ✓
IRON REEF #5	1168	78			A MC 105957 ✓
IRON REEF #6	1168	80			A MC 105958 ✓
IRON REEF #7	1168	82			A MC 105959 ✓
IRON REEF #8	1168	84			A MC 105960 ✓
IRON REEF #9	1168	86			A MC 105961 ✓
IRON REEF #10	1168	88			A MC 105962 ✓

RECEIVED  
B.L.M. AZ STATE OFFICE

NOV 1 1984

07.45 A.M.  
PHOENIX, ARIZONA



Amoco Minerals Company

7000 South Yosemite Street  
Post Office Box 3299  
Englewood, Colorado 80155

October 30, 1984

Bureau of Land Management  
Arizona State Office  
3707 N. 7th Street  
P. O. Box 16563  
Phoenix, Arizona 85014

RECEIVED  
B.L.M. AZ STATE OFFICE

NOV 1 1984

07.45 A.M.  
PHOENIX, ARIZONA

Gentlemen:

L-100064, 100065 & 100086  
Copperstone Project  
La Paz County, Arizona

Enclosed is one (1) copy of the recorded 1983 - 1984 Affidavit of Performance of Annual Work - Arizona which covers 275 unpatented lode mining claims known as the Copperstone # 1, etal, BLM serial numbers A MC 91283, etal; and ten (10) unpatented lode mining claims known as the Iron Reef #1 through #10, inclusive, BLM serial numbers A MC 105953 through 105962, respectively.

Please acknowledge receipt of this document by returning each of the following to the attention of J. J. Bensing, Supervisor, Property Records, at the above letterhead address:

1. One (1) dated and signed copy of this letter; and
2. One (1) date and time stamped copy of the Affidavit of Performance of Annual Work - Arizona.

Should you have any questions, please contact me at (303) 740-5295. Thank you for your cooperation and assistance.

Yours very truly,

L. T. Gaskins  
Property Records Analyst I

Enclosures

Received this \_\_\_\_ day of \_\_\_\_\_, 1984.

J. J. Bensing/FOL File  
R. E. Graichen  
M. T. Nesbitt

By: \_\_\_\_\_

Title: \_\_\_\_\_

AFFIDAVIT OF PERFORMANCE OF ANNUAL WORK - ARIZONA

91283  
88612  
95246  
98423  
98957  
108058  
144884  
164418  
220648  
105953

STATE OF COLORADO )  
                          ) ss.  
COUNTY OF ARAPAHOE)

R. E. Graichen, being duly sworn, deposes and says that he is a citizen of the United States and more than eighteen years of age, resides 140 Lamartine Place, Box 157, Idaho Springs, Colorado 80452, Clear Creek County, is personally acquainted with the mining claims described in Exhibit "A" attached hereto, situated in Plamosa Mining District, La Paz County, Arizona.

The location of the claim or claims by Township, Range, and Section, the book and page numbers wherein the original or latest amended location for each claim is recorded and the Bureau of Land Management serial numbers are shown on Exhibit "A", attached.

That between the 1st day of September 1983, and the 31st day of August 1984, at least \$98,000.00 worth of work and improvements were done and performed upon said claims, not including the location work of said claims. Such work and improvements were made by and at the expense of Amoco Minerals Company, holder, lessee or owner of said claims, for the purpose of complying with the laws of the United States pertaining to assessment or annual work, and Hugh M. Harris Drilling Co., Cone Geochemical Inc. and Chemex Labs, Ltd. were employed by said holder, lessee or owner and who labored upon said claims, did said work and improvements, the same being as follows to-wit:

Rotary Development Drilling: Hugh M. Harris Drilling Co.  
11650 Iberia Place  
Suite N-1  
San Diego, California 92128  
Total = \$81,000.00

Assay Work: Cone Geochemical Inc.  
810 Quail St.  
Suite I  
Lakewood, Colorado 80215  
Total = \$11,000.00

Chemex Labs, Ltd.  
212 Brooksbend Avenue  
North Vancouver, V7J2C1, B.C.  
Canada  
Total = \$6,000.00

RECEIVED  
B.L.M. AZ STATE OFFICE  
OCT 11 1984  
07.45 A.M.  
PHOENIX, ARIZONA

The Affiant is duly authorized by Amoco Minerals Company to make this Affidavit.

R. E. Graichen  
R. E. Graichen  
P. O. Box 3299  
Engelwood, Colorado 80155

Attn: J. J. Bensing  
Supervisor, Property Records

CORPORATE ACKNOWLEDGEMENT - ARIZONA

STATE OF COLORADO )  
                          ) ss.  
COUNTY OF ARAPAHOE)

The foregoing instrument was acknowledged before me this 8<sup>th</sup> day of October, 1984, by R. E. Graichen on behalf of Amoco Minerals Company.

IN WITNESS WHEREOF, I have hereunto set my hand and affixed my notary seal the day and year first above written.


Anna Schuelz  
Notary Public

P. O. Box 3299  
Englewood, Colorado 80155

Address

My Commission expires:

6/28/88



RECEIVED  
B.L.M. AZ STATE OFFICE

OCT 11 1984

07.45 A.M.  
PHOENIX, ARIZONA

**EXHIBIT "A"**

Attached to and made a part of that certain Affidavit of Performance of Annual Work dated the 8<sup>th</sup> day of October, 1984, covering the following described unpatented lode mining claims located in Township 6 North, Range 19 West, Sections 18, 19, 20, 21 and 22; and Township 6 North, Range 20 West, Sections 1, 2, 10, 11, 12, 13, 14, 15, 22, 23, 24, 26 and 27, Gila and Salt River Principal Meridian, and Plamosa Mining District, County of La Paz, State of Arizona.

NAME OF CLAIM	ORIGINAL RECORDATION		AMENDED RECORDATION		BLM SERIAL NO.
	BOOK	PAGE	BOOK	PAGE	
COPPERSTONE # 1	1128	65			A MC 91283 ✓
COPPERSTONE # 2	1128	66			A MC 91284 ✓
COPPERSTONE # 3	1128	67			A MC 91285 ✓
COPPERSTONE # 4	1128	68			A MC 91286 ✓
COPPERSTONE # 5	1128	69			A MC 91287 ✓
COPPERSTONE # 6	1128	70			A MC 91288 ✓
COPPERSTONE # 7	1128	72			A MC 91289 ✓
COPPERSTONE # 8	1128	73			A MC 91290 ✓
COPPERSTONE # 9	1128	74			A MC 91291 ✓
COPPERSTONE # 10	1128	75			A MC 91292 ✓
COPPERSTONE # 11	1128	76			A MC 91293 ✓
COPPERSTONE # 12	1128	77			A MC 91294 ✓
COPPERSTONE # 13	1128	78			A MC 91295 ✓
COPPERSTONE # 14	1128	80			A MC 91296 ✓
COPPERSTONE # 15	1129	627			A MC 88612 ✓
COPPERSTONE # 16	1129	630			A MC 88613 ✓
COPPERSTONE # 17	1129	632			A MC 88614 ✓
COPPERSTONE # 18	1131	294			A MC 95246 ✓
COPPERSTONE # 19	1131	297			A MC 95247 ✓
COPPERSTONE # 20	1131	298			A MC 95248 ✓
COPPERSTONE # 21	1131	299			A MC 95249 ✓
COPPERSTONE # 22	1131	300			A MC 95250 ✓
COPPERSTONE # 23	1131	301			A MC 95251 ✓
COPPERSTONE # 24	1131	302			A MC 95252 ✓
COPPERSTONE # 25	1131	303			A MC 95253 ✓
COPPERSTONE # 26	1131	304			A MC 95254 ✓
COPPERSTONE # 27	1131	307			A MC 95255 ✓
COPPERSTONE # 28	1131	308			A MC 95256 ✓
COPPERSTONE # 29	1131	309			A MC 95257 ✓
COPPERSTONE # 30	1151	145			A MC 98423 ✓
COPPERSTONE # 31	1151	148			A MC 98424 ✓
COPPERSTONE # 32	1151	149			A MC 98425 ✓
COPPERSTONE # 33	1151	150			A MC 98426 ✓
COPPERSTONE # 34	1151	151			A MC 98427 ✓
COPPERSTONE # 35	1151	152			A MC 98428 ✓
COPPERSTONE # 36	1151	153			A MC 98429 ✓
COPPERSTONE # 37	1151	154			A MC 98430 ✓
COPPERSTONE # 38	1151	155			A MC 98431 ✓
COPPERSTONE # 39	1151	156			A MC 98432 ✓
COPPERSTONE # 40	1151	157			A MC 98433 ✓
COPPERSTONE # 41	1152	181			A MC 98957 ✓
COPPERSTONE # 42	1152	183			A MC 98958 ✓
COPPERSTONE # 43	1152	185			A MC 98959 ✓
COPPERSTONE # 44	1152	187			A MC 98960 ✓
COPPERSTONE # 45	1152	189			A MC 98961 ✓
COPPERSTONE # 46	1152	191			A MC 98962 ✓
COPPERSTONE # 47	1152	193			A MC 98963 ✓
COPPERSTONE # 48	1152	195			A MC 98964 ✓
COPPERSTONE # 49	1152	197			A MC 98965 ✓
COPPERSTONE # 50	1152	199			A MC 98966 ✓
COPPERSTONE # 51	1152	201			A MC 98967 ✓
COPPERSTONE # 52	1152	203			A MC 98968 ✓
COPPERSTONE # 53	1152	205			A MC 98969 ✓
COPPERSTONE # 54	1152	762			A MC 98970 ✓
COPPERSTONE # 55	1152	765			A MC 98971 ✓

RECEIVED  
BLM. AZ STATE OFFICE

OCT 11 1984

07.45 A.M.  
PHOENIX, ARIZONA

## EXHIBIT "A" (CONTINUED)

NAME OF CLAIM	ORIGINAL RECORDATION		AMENDED RECORDATION		BLM SERIAL NO.
	BOOK	PAGE	BOOK	PAGE	
COPPERSTONE # 56	1152	767			A MC 98972 ✓
COPPERSTONE # 57	1152	769			A MC 98973 ✓
COPPERSTONE # 58	1152	771			A MC 98974 ✓
COPPERSTONE # 59	1152	773			A MC 98975 ✓
COPPERSTONE # 60	1152	775			A MC 98976 ✓
COPPERSTONE # 61	1152	777			A MC 98977 ✓
COPPERSTONE # 62	1152	779			A MC 98978 ✓
COPPERSTONE # 63	1152	781			A MC 98979 ✓
COPPERSTONE # 64	1173	716			A MC 108058 ✓
COPPERSTONE # 65	1173	719			A MC 108059 ✓
COPPERSTONE 101	1254	76			A MC 144884 ✓
COPPERSTONE 102	1254	79			A MC 144885 ✓
COPPERSTONE 103	1254	81			A MC 144886 ✓
COPPERSTONE 104	1254	83			A MC 144887 ✓
COPPERSTONE 105	1254	85			A MC 144888 ✓
COPPERSTONE 106	1254	87			A MC 144889 ✓
COPPERSTONE 107	1254	89			A MC 144890 ✓
COPPERSTONE 108	1254	91			A MC 144891 ✓
COPPERSTONE 109	1254	93			A MC 144892 ✓
COPPERSTONE 110	1254	95			A MC 144893 ✓
COPPERSTONE 111	1254	97			A MC 144894 ✓
COPPERSTONE 112	1254	99			A MC 144895 ✓
COPPERSTONE 113	1254	101			A MC 144896 ✓
COPPERSTONE 114	1254	103			A MC 144897 ✓
COPPERSTONE 115	1254	105			A MC 144898 ✓
COPPERSTONE 116A	1254	107	1306	793	A MC 144899 ✓
COPPERSTONE 117	1254	109			A MC 144900 ✓
COPPERSTONE 118	1254	111			A MC 144901 ✓
COPPERSTONE 119	1254	113			A MC 144902 ✓
COPPERSTONE 120	1254	115			A MC 144903 ✓
COPPERSTONE 122	1254	119			A MC 144905 ✓
COPPERSTONE 123	1254	121			A MC 144906 ✓
COPPERSTONE 124	1254	123			A MC 144907 ✓
COPPERSTONE 125	1254	125			A MC 144908 ✓
COPPERSTONE 126	1254	127			A MC 144909 ✓
COPPERSTONE 127	1254	129			A MC 144910 ✓
COPPERSTONE 129	1254	133			A MC 144912 ✓
COPPERSTONE 130	1254	135			A MC 144913 ✓
COPPERSTONE 131	1254	137			A MC 144914 ✓
COPPERSTONE 132	1254	139			A MC 144915 ✓
COPPERSTONE 133	1254	141			A MC 144916 ✓
COPPERSTONE 134	1254	143			A MC 144917 ✓
COPPERSTONE 136	1254	147			A MC 144919 ✓
COPPERSTONE 137	1254	149			A MC 144920 ✓
COPPERSTONE 138	1254	151			A MC 144921 ✓
COPPERSTONE 139	1254	153			A MC 144922 ✓
COPPERSTONE 140	1254	155			A MC 144923 ✓
COPPERSTONE 141	1254	157			A MC 144924 ✓
COPPERSTONE 142	1254	159			A MC 144925 ✓
COPPERSTONE 143	1254	161			A MC 144926 ✓
COPPERSTONE 144	1254	163			A MC 144927 ✓
COPPERSTONE 145	1254	165			A MC 144928 ✓
COPPERSTONE 146	1254	167			A MC 144929 ✓
COPPERSTONE 147	1254	169			A MC 144930 ✓
COPPERSTONE 148	1254	171			A MC 144931 ✓
COPPERSTONE 149	1254	173			A MC 144932 ✓
COPPERSTONE 150	1254	175			A MC 144933 ✓
COPPERSTONE 151	1254	177			A MC 144934 ✓
COPPERSTONE 152	1254	179			A MC 144935 ✓
COPPERSTONE 153	1254	181			A MC 144936 ✓
COPPERSTONE 154	1254	183			A MC 144937 ✓
COPPERSTONE 155	1254	185			A MC 144938 ✓
COPPERSTONE 156	1254	187			A MC 144939 ✓
COPPERSTONE 157	1254	189			A MC 144940 ✓

B.L.M. AZ STATE OFFICE

OCT 11 1984

07.45 A.M.

PHOENIX, ARIZONA

## EXHIBIT "A" (CONTINUED)

NAME OF CLAIM	ORIGINAL RECORDATION		AMENDED RECORDATION		BLM SERIAL NO.
	BOOK	PAGE	BOOK	PAGE	
COPPERSTONE 158	1254	191			A MC 144941 ✓
COPPERSTONE 159	1254	193			A MC 144942 ✓
COPPERSTONE 160	1254	195			A MC 144943 ✓
COPPERSTONE 161	1254	197			A MC 144944 ✓
COPPERSTONE 162	1276	349			A MC 164418 ✓
COPPERSTONE 163	1276	355			A MC 164419 ✓
COPPERSTONE 164	1276	357			A MC 164420 ✓
COPPERSTONE 165	1276	359			A MC 164421 ✓
COPPERSTONE 166	1276	361			A MC 164422 ✓
COPPERSTONE 167	1276	363			A MC 164423 ✓
COPPERSTONE 168	1276	365			A MC 164424 ✓
COPPERSTONE 169	1276	367			A MC 164425 ✓
COPPERSTONE 170	1276	369			A MC 164426 ✓
COPPERSTONE 171	1276	371			A MC 164427 ✓
COPPERSTONE 172A	1276	373	1306	795	A MC 164428 ✓
COPPERSTONE 183A	1276	395	1306	817	A MC 164439 ✓
COPPERSTONE 184	1276	397			A MC 164440 ✓
COPPERSTONE 185	1276	398			A MC 164441 ✓
COPPERSTONE 186	1276	400			A MC 164442 ✓
COPPERSTONE 187	1276	402			A MC 164443 ✓
COPPERSTONE 188	1276	404			A MC 164444 ✓
COPPERSTONE 189	1276	406			A MC 164445 ✓
COPPERSTONE 190	1276	408			A MC 164446 ✓
COPPERSTONE 191	1276	410			A MC 164447 ✓
COPPERSTONE 192A	1276	412	1306	819	A MC 164448 ✓
COPPERSTONE 210	1276	448			A MC 164466 ✓
COPPERSTONE 211	1276	450			A MC 164467 ✓
COPPERSTONE 212	1276	452			A MC 164468 ✓
COPPERSTONE 213	1276	454			A MC 164469 ✓
COPPERSTONE 214	1276	456			A MC 164470 ✓
COPPERSTONE 215	1276	458			A MC 164471 ✓
COPPERSTONE 216	1276	460			A MC 164472 ✓
COPPERSTONE 217	1276	462			A MC 164473 ✓
COPPERSTONE 218	1276	464			A MC 164474 ✓
COPPERSTONE 219	1276	466			A MC 164475 ✓
COPPERSTONE 220	1276	468			A MC 164476 ✓
COPPERSTONE 221	1276	470			A MC 164477 ✓
COPPERSTONE 222	1276	472			A MC 164478 ✓
COPPERSTONE 223	1276	474			A MC 164479 ✓
COPPERSTONE 224	1276	476			A MC 164480 ✓
COPPERSTONE 225	1276	478			A MC 164481 ✓
COPPERSTONE 226	1276	480			A MC 164482 ✓
COPPERSTONE 227	1276	482			A MC 164483 ✓
COPPERSTONE 228	1276	484			A MC 164484 ✓
COPPERSTONE 229	1276	486			A MC 164485 ✓
COPPERSTONE 230	1276	488			A MC 164486 ✓
COPPERSTONE 231	1276	490			A MC 164487 ✓
COPPERSTONE 232	1276	492			A MC 164488 ✓
COPPERSTONE 233	1276	494			A MC 164489 ✓
COPPERSTONE 234	1276	496			A MC 164490 ✓
COPPERSTONE 235	1276	498			A MC 164491 ✓
COPPERSTONE 236	1276	500			A MC 164492 ✓
COPPERSTONE 237	1276	502			A MC 164493 ✓
COPPERSTONE 238	1276	504			A MC 164494 ✓
COPPERSTONE 239	1276	506			A MC 164495 ✓
COPPERSTONE 240	1276	508			A MC 164496 ✓
COPPERSTONE 241	1276	510			A MC 164497 ✓
COPPERSTONE 242	1276	512			A MC 164498 ✓
COPPERSTONE 243	1276	514			A MC 164499 ✓
COPPERSTONE 244	1276	516			A MC 164500 ✓
COPPERSTONE 245	1276	518			A MC 164501 ✓
COPPERSTONE 246	1276	520			A MC 164502 ✓
COPPERSTONE 247	1276	522			A MC 164503 ✓

RECEIVED  
B.L.M. AZ STATE OFFICE

OCT 11 1984

07.45 A.M.  
PHOENIX, ARIZONA

## EXHIBIT "A" (CONTINUED)

NAME OF CLAIM	ORIGINAL RECORDATION		AMENDED RECORDATION		BLM
	BOOK	PAGE	BOOK	PAGE	SERIAL NO.
COPPERSTONE 248	1276	524			A MC 164504 ✓
COPPERSTONE 249	1276	526			A MC 164505 ✓
COPPERSTONE 250	1276	528			A MC 164506 ✓
COPPERSTONE 251	1276	530			A MC 164507 ✓
COPPERSTONE 252	1276	532			A MC 164508 ✓
COPPERSTONE 253	1276	534			A MC 164509 ✓
COPPERSTONE 254	1276	536			A MC 164510 ✓
COPPERSTONE 255	1276	538			A MC 164511 ✓
COPPERSTONE 256	1276	540			A MC 164512 ✓
COPPERSTONE 257	1276	542			A MC 164513 ✓
COPPERSTONE 258	1276	544			A MC 164514 ✓
COPPERSTONE 259	1276	546			A MC 164515 ✓
COPPERSTONE 260	1276	548			A MC 164516 ✓
COPPERSTONE 261	1276	550			A MC 164517 ✓
COPPERSTONE 262	1276	552			A MC 164518 ✓
COPPERSTONE 263	1276	554			A MC 164519 ✓
COPPERSTONE 264	1276	556			A MC 164520 ✓
COPPERSTONE 265	1276	558			A MC 164521 ✓
COPPERSTONE 266	1276	560			A MC 164522 ✓
COPPERSTONE 267	1276	562			A MC 164523 ✓
COPPERSTONE 268	1276	564			A MC 164524 ✓
COPPERSTONE 269	1276	566			A MC 164525 ✓
COPPERSTONE 270	1276	568			A MC 164526 ✓
COPPERSTONE 271	1276	570			A MC 164527 ✓
COPPERSTONE 272	1276	572			A MC 164528 ✓
COPPERSTONE 273	1276	574			A MC 164529 ✓
COPPERSTONE 274	1276	576			A MC 164530 ✓
COPPERSTONE 275	1276	578			A MC 164531 ✓
COPPERSTONE 276	1276	580			A MC 164532 ✓
COPPERSTONE 277	1276	582			A MC 164533 ✓
COPPERSTONE 278	1276	584			A MC 164534 ✓
COPPERSTONE 279	1276	586			A MC 164535 ✓
COPPERSTONE 280	1276	588			A MC 164536 ✓
COPPERSTONE 281	1276	590			A MC 164537 ✓
COPPERSTONE 282	1276	592			A MC 164538 ✓
COPPERSTONE 283	1276	594			A MC 164539 ✓
COPPERSTONE 284	1276	596			A MC 164540 ✓
COPPERSTONE 285	1276	598			A MC 164541 ✓
COPPERSTONE 286	1276	600			A MC 164542 ✓
COPPERSTONE 287	1276	602			A MC 164543 ✓
COPPERSTONE 288	1276	604			A MC 164544 ✓
COPPERSTONE 289	1276	606			A MC 164545 ✓
COPPERSTONE 290	1276	608			A MC 164546 ✓
COPPERSTONE 291	1276	610			A MC 164547 ✓
COPPERSTONE 292	1276	612			A MC 164548 ✓
COPPERSTONE 293	1276	614			A MC 164549 ✓
COPPERSTONE 294	1276	616			A MC 164550 ✓
COPPERSTONE 295	1276	618			A MC 164551 ✓
COPPERSTONE 296	1276	620			A MC 164552 ✓
COPPERSTONE 297	1276	622			A MC 164553 ✓
COPPERSTONE 298	1276	624			A MC 164554 ✓
COPPERSTONE 299	1276	626			A MC 164555 ✓
COPPERSTONE 300	1276	628			A MC 164556 ✓
COPPERSTONE 301	1276	630			A MC 164557 ✓
COPPERSTONE 302	1276	632			A MC 164558 ✓
COPPERSTONE 303	1276	634			A MC 164559 ✓
COPPERSTONE 304	1276	636			A MC 164560 ✓
COPPERSTONE 305	1276	638			A MC 164561 ✓
COPPERSTONE 306	1276	640			A MC 164562 ✓
COPPERSTONE 307	1276	642			A MC 164563 ✓
COPPERSTONE 308	1276	644			A MC 164564 ✓
COPPERSTONE 309	1276	646			A MC 164565 ✓
COPPERSTONE 310	1276	648			A MC 164566 ✓

RECEIVED  
BLM. AZ STATE OFFICE

OCT 11 1984

07.45 A.M.  
PHOENIX, ARIZONA



## EXHIBIT "A" (CONTINUED)

NAME OF CLAIM	ORIGINAL RECORDATION		AMENDED RECORDATION		BLM
	BOOK	PAGE	BOOK	PAGE	SERIAL NO.
COPPERSTONE 311	1276	650			A MC 164567 ✓
COPPERSTONE 312	1276	652			A MC 164568 ✓
COPPERSTONE 313	1276	654			A MC 164569 ✓
COPPERSTONE 314	1276	656			A MC 164570 ✓
COPPERSTONE 315	1276	658			A MC 164571 ✓
COPPERSTONE 316	84-002461				A MC 220648 ✓
COPPERSTONE 317	84-002460				A MC 220649 ✓
COPPERSTONE 318	84-002462				A MC 220650 ✓
COPPERSTONE 319	84-002463				A MC 220651 ✓
COPPERSTONE 320	84-002464				A MC 220652 ✓
COPPERSTONE 321	84-002465				A MC 220653 ✓
COPPERSTONE 322	84-002466				A MC 220654 ✓
COPPERSTONE 323	84-002467				A MC 220655 ✓
COPPERSTONE 324	84-002468				A MC 220656 ✓
COPPERSTONE 325	84-002469				A MC 220657 ✓
COPPERSTONE 326	84-002470				A MC 220658 ✓
COPPERSTONE 327	84-002471				A MC 220659 ✓
COPPERSTONE 328	84-002472				A MC 220660 ✓
COPPERSTONE 329	84-002473				A MC 220661 ✓
COPPERSTONE 330	84-002474				A MC 220662 ✓
COPPERSTONE 331	84-002475				A MC 220663 ✓
COPPERSTONE 332	84-002476				A MC 220664 ✓
COPPERSTONE 333	84-002477				A MC 220665 ✓
COPPERSTONE 334	84-002478				A MC 220666 ✓
COPPERSTONE 335	84-002479				A MC 220667 ✓
COPPERSTONE 336	84-002480				A MC 220668 ✓
COPPERSTONE 337	84-002481				A MC 220669 ✓
COPPERSTONE 338	84-002482				A MC 220670 ✓
COPPERSTONE 339	84-002483				A MC 220671 ✓
COPPERSTONE 339	84-002483				A MC 220670 ✓
COPPERSTONE 339	84-002483				A MC 220670 ✓
IRON REEF #1	1168	69			A MC 105953 ✓
IRON REEF #2	1168	72			A MC 105954 ✓
IRON REEF #3	1168	74			A MC 105955 ✓
IRON REEF #4	1168	76			A MC 105956 ✓
IRON REEF #5	1168	78			A MC 105957 ✓
IRON REEF #6	1168	80			A MC 105958 ✓
IRON REEF #7	1168	82			A MC 105959 ✓
IRON REEF #8	1168	84			A MC 105960 ✓
IRON REEF #9	1168	86			A MC 105961 ✓
IRON REEF #10	1168	88			A MC 105962 ✓

RECEIVED  
B.L.M. AZ STATE OFFICE

OCT 11 1984

07.45 A.M.  
PHOENIX, ARIZONA



Amoco Minerals Company

7000 South Yosemite Street  
Post Office Box 3299  
Englewood, Colorado 80155

October 10, 1984

Bureau of Land Management  
Arizona State Office  
2400 Valley Bank Center  
Phoenix, Arizona 85073

RECEIVED  
B.L.M. AZ STATE OFFICE

OCT 11 1984

07.45 A.M.  
PHOENIX, ARIZONA

Gentlemen:

L-100064, 100065 & 100086  
Copperstone Project  
La Paz County, Arizona

Enclosed is one (1) copy of the unrecorded 1983 - 1984 Affidavit of Performance of Annual Work - Arizona which covers 275 unpatented lode mining claims known as the Copperstone # 1, etal, BLM serial numbers A MC 91283, etal; inclusive, BLM serial numbers A MC 208722 through 208730, respectively. and ten (10) unpatented lode mining claims known as the Iron Reef #1 through #10, inclusive, BLM serial numbers A MC 105953 through 105962, respectively.

The original Affidavit has been sent to be recorded; however, we will provide you with a copy of the recorded document when it becomes available.

Please acknowledge receipt of these documents by returning each of the following to the attention of J. J. Bensing, Supervisor, Property Records, at the above letterhead address:

1. One (1) dated and signed copy of this letter; and
2. One (1) date and time stamped copy of the Notice of Intention to Hold.

Thank you for your cooperation and assistance. Should you have any questions, please contact me at (303) 740-5295.

Yours very truly,

L. T. Gaskins  
Property Records Analyst I

Enclosure

Received this \_\_\_\_ day of \_\_\_\_\_, 1984.

J. J. Bensing/POL File  
R. E. Graichen  
M. T. Nesbitt

By: \_\_\_\_\_

Title: \_\_\_\_\_



Amoco Minerals Company

7000 South Yosemite Street  
Post Office Box 3299  
Englewood, Colorado 80155

91283  
88612  
95246  
98423  
98957  
108058  
164418  
187304  
105953

NP

September 20, 1983

Bureau of Land Management  
Arizona State Office  
2400 Valley Bank Center  
201 N. Central Avenue  
Phoenix, Arizona 85073

Gentlemen:

L-100064, 100065, 100086  
Copperstone Project  
La Paz County, Arizona

Please find enclosed a copy of the recorded 1982/1983 Affidavit of Performance of Annual Work - Arizona for the Copperstone and Iron Reef unpatented lode mining claims, originally located in Yuma County, Arizona, these claims are now located in La Paz County, Arizona.

Please acknowledge receipt of this Affidavit by sending same to the attention of J. J. Bensing, Supervisor, Property Records, at the above letterhead address.

Thank you for your cooperaton and assistance.

Very truly yours,

L. T. Gaskins  
Property Records Analyst

LTG/ltg

Enclosure(s)

J. J. Bensing  
G. L. Kelsey w/enclosure(s)  
M. T. Nesbitt

RECEIVED  
B.L.M. AZ STATE OFFICE  
SEP 23 1983  
07.45 A.M.  
PHOENIX, ARIZONA

## AFFIDAVIT OF PERFORMANCE OF ANNUAL WORK - ARIZONA

STATE OF COLORADO )  
 ) ss.  
 COUNTY OF ARAPAHOE)

Graham L. Kelsey, being duly sworn, deposes and says that he is a citizen of the United States and more than eighteen years of age, resides at 7430 west Fremont Avenue in Littleton, Colorado, Arapahoe County, is personally acquainted with the mining claims described in Exhibit "A" attached hereto, situated in Plamosa Mining District, La Paz County, Arizona.

The location of the claim or claims by Township, Range, and Section, the book and page numbers wherein the original or latest amended location for each claim is recorded and the Bureau of Land Management serial numbers are shown on Exhibit "A", attached.

That between the 1st day of September 1982, and the 31st day of August 1983, at least \$384,104.00 worth of work and improvements were done and performed upon said claims, not including the location work of said claims. Such work and improvements were made by and at the expense of Amoco Minerals Company, holder, lessee or owner of said claims, for the purpose of complying with the laws of the United States pertaining to assessment or annual work, and Airo Drilling Co., Tonto Drilling Services and Dan Patch were employed by said holder, lessee or owner and who labored upon said claims, did said work and improvements, the same being as follows to-wit:

Rotary Drilling:	Airo Drilling Co. 236 West Idaho P. O. Box 1953 Kalispell, Montana 59901 Total = \$254,293.00
Diamond Core Drilling:	Tonto Drilling Services #200-3920 Norland Ave. Burnaby, B. C. Canada V5G4K7 Total = \$93,562.00
Heavy Equipment:	Dan Patch P. O. Box 124 Quartzite, Arizona 85346 Total = \$36,249.00

The Affiant is duly authorized by Amoco Minerals Company to make this Affidavit.

**MICROFILMED INDEXED**

RECORDED IN OFFICIAL RECORDS OF LA PAZ COUNTY, ARIZONA	
SEP 14 12 41 PM '83	
Lois K. Hesse, COUNTY RECORDER	
FEE 7-	PGS 1-7

*Graham L. Kelsey* 9/12/83  
 P. O. Box 3299  
 7000 South Yosemite Street  
 Englewood, Colorado 80112  
 Attention: J. J. Bensing  
 Supervisor, Property Records

RECEIVED  
 B.L.M. AZ STATE OFFICE

SEP 23 1983

07.45 A.M.  
 PHOENIX, ARIZONA

STATE OF COLORADO )  
                          ) ss.  
COUNTY OF ARAPAHOE)

The foregoing instrument was acknowledged before me this 12<sup>th</sup> day of September, 1983, by Graham L. Kelsey on behalf of Amoco Minerals Company.

IN WITNESS WHEREOF, I have hereunto set my hand and affixed my notary seal the day and year first above written.

Margaret Schutz  
Notary Public  
AMOCO MINERALS COMPANY  
7000 SOUTH YOSEMITE STREET  
P. O. BOX 3299  
ENGLEWOOD, CO 80155  
Address

SEAL

My Commission expires: My Commission Expires Feb. 5, 1986

RECEIVED  
B.L.M. AZ STATE OFFICE  
SEP 23 1983  
07.45 A.M.  
PHOENIX, ARIZONA

## EXHIBIT 'A'

ATTACHED TO AND MADE A PART OF THAT CERTAIN AFFIDAVIT OF ANNUAL ASSESSMENT WORK DATED 12<sup>th</sup> DAY OF SEPTEMBER, 1983, COVERING THE FOLLOWING UNPATENTED LODE MINING CLAIMS LOCATED IN TOWNSHIP 6 NORTH, RANGE 19 WEST, SECTIONS 6, 7, 18, 19, 20, 21 AND 22 AND LOCATED IN TOWNSHIP 6 NORTH, RANGE 20 WEST, SECTIONS 1, 2, 10, 11, 12, 13, 14, 22, 23 AND 24, GILA AND SALT RIVER PRINCIPAL MERIDIAN, AND PLAMOSA MINING DISTRICT, COUNTY OF LA PAZ, STATE OF ARIZONA.

NAME OF CLAIM	ORIGINAL RECORDATION		AMENDED RECORDATION		BLM SERIAL NO.
	BOOK	PAGE	BOOK	PAGE	
COPPERSTONE # 1	1128	65			A MC 91283
COPPERSTONE # 2	1128	66			A MC 91284
COPPERSTONE # 3	1128	67			A MC 91285
COPPERSTONE # 4	1128	68			A MC 91286
COPPERSTONE # 5	1128	69			A MC 91287
COPPERSTONE # 6	1128	70			A MC 91288
COPPERSTONE # 7	1128	72			A MC 91289
COPPERSTONE # 8	1128	73			A MC 91290
COPPERSTONE # 9	1128	74			A MC 91291
COPPERSTONE # 10	1128	75			A MC 91292
COPPERSTONE # 11	1128	76			A MC 91293
COPPERSTONE # 12	1128	77			A MC 91294
COPPERSTONE # 13	1128	78			A MC 91295
COPPERSTONE # 14	1128	80			A MC 91296
COPPERSTONE # 15	1129	627			A MC 88612
COPPERSTONE # 16	1129	630			A MC 88613
COPPERSTONE # 17	1129	632			A MC 88614
COPPERSTONE # 18	1131	294			A MC 95246
COPPERSTONE # 19	1131	297			A MC 95247
COPPERSTONE # 20	1131	298			A MC 95248
COPPERSTONE # 21	1131	299			A MC 95249
COPPERSTONE # 22	1131	300			A MC 95250
COPPERSTONE # 23	1131	301			A MC 95251
COPPERSTONE # 24	1131	302			A MC 95252
COPPERSTONE # 25	1131	303			A MC 95253
COPPERSTONE # 26	1131	304			A MC 95254
COPPERSTONE # 27	1131	307			A MC 95255
COPPERSTONE # 28	1131	308			A MC 95256
COPPERSTONE # 29	1131	309			A MC 95257
COPPERSTONE # 30	1151	145			A MC 98423
COPPERSTONE # 31	1151	148			A MC 98424
COPPERSTONE # 32	1151	149			A MC 98425
COPPERSTONE # 33	1151	150			A MC 98426
COPPERSTONE # 34	1151	151			A MC 98427
COPPERSTONE # 35	1151	152			A MC 98428
COPPERSTONE # 36	1151	153			A MC 98429
COPPERSTONE # 37	1151	154			A MC 98430
COPPERSTONE # 38	1151	155			A MC 98431
COPPERSTONE # 39	1151	156			A MC 98432
COPPERSTONE # 40	1151	157			A MC 98433
COPPERSTONE # 41	1152	181			A MC 98957
COPPERSTONE # 42	1152	183			A MC 98958
COPPERSTONE # 43	1152	185			A MC 98959
COPPERSTONE # 44	1152	187			A MC 98960
COPPERSTONE # 45	1152	189			A MC 98961
COPPERSTONE # 46	1152	191			A MC 98962
COPPERSTONE # 47	1152	193			A MC 98963
COPPERSTONE # 48	1152	195			A MC 98964
COPPERSTONE # 49	1152	197			A MC 98965
COPPERSTONE # 50	1152	199			A MC 98966
COPPERSTONE # 51	1152	201			A MC 98967
COPPERSTONE # 52	1152	203			A MC 98968
COPPERSTONE # 53	1152	205			A MC 98969
COPPERSTONE # 54	1152	763			A MC 98970
COPPERSTONE # 55	1152	765			A MC 98971

RECEIVED  
B.L.M. AZ STATE OFFICE  
SEP 23 1983  
07.45 A.M.  
PHOENIX, ARIZONA

NAME OF CLAIM	ORIGINAL RECORDATION		AMENDED RECORDATION		BLM SERIAL NO.
	BOOK	PAGE	BOOK	PAGE	
COPPERSTONE # 56	1152	767			A MC 98972 ✓
COPPERSTONE # 57	1152	769			A MC 98973 ✓
COPPERSTONE # 58	1152	771			A MC 98974 ✓
COPPERSTONE # 59	1152	773			A MC 98975 ✓
COPPERSTONE # 60	1152	775			A MC 98976 ✓
COPPERSTONE # 61	1152	777			A MC 98977 ✓
COPPERSTONE # 62	1152	779			A MC 98978 ✓
COPPERSTONE # 63	1152	781			A MC 98979 ✓
COPPERSTONE # 64	1173	716			A MC 108058 ✓
COPPERSTONE # 65	1173	719			A MC 108059 ✓
COPPERSTONE 101	1254	76			A MC 144884 ✓
COPPERSTONE 102	1254	79			A MC 144885 ✓
COPPERSTONE 103	1254	81			A MC 144886 ✓
COPPERSTONE 104	1254	83			A MC 144887 ✓
COPPERSTONE 105	1254	85			A MC 144888 ✓
COPPERSTONE 106	1254	87			A MC 144889 ✓
COPPERSTONE 107	1254	89			A MC 144890 ✓
COPPERSTONE 108	1254	91			A MC 144891 ✓
COPPERSTONE 109	1254	93			A MC 144892 ✓
COPPERSTONE 110	1254	95			A MC 144893 ✓
COPPERSTONE 111	1254	97			A MC 144894 ✓
COPPERSTONE 112	1254	99			A MC 144895 ✓
COPPERSTONE 113	1254	101			A MC 144896 ✓
COPPERSTONE 114	1254	103			A MC 144897 ✓
COPPERSTONE 115	1254	105			A MC 144898 ✓
COPPERSTONE 116A	1254	107	1306	793	A MC 144899 ✓
COPPERSTONE 117	1254	109			A MC 144900 ✓
COPPERSTONE 118	1254	111			A MC 144901 ✓
COPPERSTONE 119	1254	113			A MC 144902 ✓
COPPERSTONE 120	1254	115			A MC 144903 ✓
COPPERSTONE 121	1254	117			A MC 144904 ✓
COPPERSTONE 122	1254	119			A MC 144905 ✓
COPPERSTONE 123	1254	121			A MC 144906 ✓
COPPERSTONE 124	1254	123			A MC 144907 ✓
COPPERSTONE 125	1254	125			A MC 144908 ✓
COPPERSTONE 126	1254	127			A MC 144909 ✓
COPPERSTONE 127	1254	129			A MC 144910 ✓
COPPERSTONE 128	1254	131			A MC 144911 ✓
COPPERSTONE 129	1254	133			A MC 144912 ✓
COPPERSTONE 130	1254	135			A MC 144913 ✓
COPPERSTONE 131	1254	137			A MC 144914 ✓
COPPERSTONE 132	1254	139			A MC 144915 ✓
COPPERSTONE 133	1254	141			A MC 144916 ✓
COPPERSTONE 134	1254	143			A MC 144917 ✓
COPPERSTONE 135	1254	145			A MC 144918 ✓
COPPERSTONE 136	1254	147			A MC 144919 ✓
COPPERSTONE 137	1254	149			A MC 144920 ✓
COPPERSTONE 138	1254	151			A MC 144921 ✓
COPPERSTONE 139	1254	153			A MC 144922 ✓
COPPERSTONE 140	1254	155			A MC 144923 ✓
COPPERSTONE 141	1254	157			A MC 144924 ✓
COPPERSTONE 142	1254	159			A MC 144925 ✓
COPPERSTONE 143	1254	161			A MC 144926 ✓
COPPERSTONE 144	1254	163			A MC 144927 ✓
COPPERSTONE 145	1254	165			A MC 144928 ✓
COPPERSTONE 146	1254	167			A MC 144929 ✓
COPPERSTONE 147	1254	169			A MC 144930 ✓
COPPERSTONE 148	1254	171			A MC 144931 ✓
COPPERSTONE 149	1254	173			A MC 144932 ✓
COPPERSTONE 150	1254	175			A MC 144933 ✓
COPPERSTONE 151	1254	177			A MC 144934 ✓
COPPERSTONE 152	1254	179			A MC 144935 ✓
COPPERSTONE 153	1254	181			A MC 144936 ✓
COPPERSTONE 154	1254	183			A MC 144937 ✓
COPPERSTONE 155	1254	185			A MC 144938 ✓
COPPERSTONE 156	1254	187			A MC 144939 ✓
COPPERSTONE 157	1254	189			A MC 144940 ✓

RECEIVED  
 B.L.M. AZ STATE OFFICE  
 SEP 23 1983  
 07.45 A.M.  
 PHOENIX, ARIZONA

NAME OF CLAIM	ORIGINAL RECORDATION		AMENDED RECORDATION		BLM SERIAL NO.
	BOOK	PAGE	BOOK	PAGE	
COPPERSTONE 158	1254	191			A MC 144941 ✓
COPPERSTONE 159	1254	193			A MC 144942 ✓
COPPERSTONE 160	1254	195			A MC 144943 ✓
COPPERSTONE 161	1254	197			A MC 144944 ✓
COPPERSTONE 162	1276	349			A MC 164418 ✓
COPPERSTONE 163	1276	355			A MC 164419 ✓
COPPERSTONE 164	1276	357			A MC 164420 ✓
COPPERSTONE 165	1276	359			A MC 164421 ✓
COPPERSTONE 166	1276	361			A MC 164422 ✓
COPPERSTONE 167	1276	363			A MC 164423 ✓
COPPERSTONE 168	1276	365			A MC 164424 ✓
COPPERSTONE 169	1276	367			A MC 164425 ✓
COPPERSTONE 170	1276	369			A MC 164426 ✓
COPPERSTONE 171	1276	371			A MC 164427 ✓
COPPERSTONE 172A	1276	373	1306	795	A MC 164428 ✓
COPPERSTONE 183A	1276	395	1306	817	A MC 164439 ✓
COPPERSTONE 184	1276	397			A MC 164440 ✓
COPPERSTONE 185	1276	398			A MC 164441 ✓
COPPERSTONE 186	1276	400			A MC 164442 ✓
COPPERSTONE 187	1276	402			A MC 164443 ✓
COPPERSTONE 188	1276	404			A MC 164444 ✓
COPPERSTONE 189	1276	406			A MC 164445 ✓
COPPERSTONE 190	1276	408			A MC 164446 ✓
COPPERSTONE 191	1276	410			A MC 164447 ✓
COPPERSTONE 192A	1276	412	1306	819	A MC 164448 ✓
COPPERSTONE 210	1276	448			A MC 164466 ✓
COPPERSTONE 211	1276	450			A MC 164467 ✓
COPPERSTONE 212	1276	452			A MC 164468 ✓
COPPERSTONE 213	1276	454			A MC 164469 ✓
COPPERSTONE 214	1276	456			A MC 164470 ✓
COPPERSTONE 215	1276	458			A MC 164471 ✓
COPPERSTONE 216	1276	460			A MC 164472 ✓
COPPERSTONE 217	1276	462			A MC 164473 ✓
COPPERSTONE 218	1276	464			A MC 164474 ✓
COPPERSTONE 219	1276	466			A MC 164475 ✓
COPPERSTONE 220	1276	468			A MC 164476 ✓
COPPERSTONE 221	1276	470			A MC 164477 ✓
COPPERSTONE 222	1276	472			A MC 164478 ✓
COPPERSTONE 223	1276	474			A MC 164479 ✓
COPPERSTONE 224	1276	476			A MC 164480 ✓
COPPERSTONE 225	1276	478			A MC 164481 ✓
COPPERSTONE 226	1276	480			A MC 164482 ✓
COPPERSTONE 227	1276	482			A MC 164483 ✓
COPPERSTONE 228	1276	484			A MC 164484 ✓
COPPERSTONE 229	1276	486			A MC 164485 ✓
COPPERSTONE 230	1276	488			A MC 164486 ✓
COPPERSTONE 231	1276	490			A MC 164487 ✓
COPPERSTONE 232	1276	492			A MC 164488 ✓
COPPERSTONE 233	1276	494			A MC 164489 ✓
COPPERSTONE 234	1276	496			A MC 164490 ✓
COPPERSTONE 235	1276	498			A MC 164491 ✓
COPPERSTONE 236	1276	500			A MC 164492 ✓
COPPERSTONE 237	1276	502			A MC 164493 ✓
COPPERSTONE 238	1276	504			A MC 164494 ✓
COPPERSTONE 239	1276	506			A MC 164495 ✓
COPPERSTONE 240	1276	508			A MC 164496 ✓
COPPERSTONE 241	1276	510			A MC 164497 ✓
COPPERSTONE 242	1276	512			A MC 164498 ✓
COPPERSTONE 243	1276	514			A MC 164499 ✓
COPPERSTONE 244	1276	516			A MC 164500 ✓
COPPERSTONE 245	1276	518			A MC 164501 ✓
COPPERSTONE 246	1276	520			A MC 164502 ✓
COPPERSTONE 247	1276	522			A MC 164503 ✓
COPPERSTONE 248	1276	524			A MC 164504 ✓
COPPERSTONE 249	1276	526			A MC 164505 ✓
COPPERSTONE 250	1276	528			A MC 164506 ✓
COPPERSTONE 251	1276	530			A MC 164507 ✓
COPPERSTONE 252	1276	532			A MC 164508 ✓

RECEIVED  
 L.M. AZ STATE OFFICE  
 SEP 23 1983

07.45 A.M.  
 PHOENIX, ARIZONA



NAME OF CLAIM	ORIGINAL RECORDATION		AMENDED RECORDATION		BLM SERIAL NO.
	BOOK	PAGE	BOOK	PAGE	
COPPERSTONE 253	1276	534			A MC 164509 -
COPPERSTONE 254	1276	536			A MC 164510 -
COPPERSTONE 255	1276	538			A MC 164511 -
COPPERSTONE 256	1276	540			A MC 164512 -
COPPERSTONE 257	1276	542			A MC 164513 -
COPPERSTONE 258	1276	544			A MC 164514 -
COPPERSTONE 259	1276	546			A MC 164515 -
COPPERSTONE 260	1276	548			A MC 164516 -
COPPERSTONE 261	1276	550			A MC 164517 -
COPPERSTONE 262	1276	552			A MC 164518 -
COPPERSTONE 263	1276	554			A MC 164519 -
COPPERSTONE 264	1276	556			A MC 164520 -
COPPERSTONE 265	1276	558			A MC 164521 -
COPPERSTONE 266	1276	560			A MC 164522 -
COPPERSTONE 267	1276	562			A MC 164523 -
COPPERSTONE 268	1276	564			A MC 164524 -
COPPERSTONE 269	1276	566			A MC 164525 -
COPPERSTONE 270	1276	568			A MC 164526 -
COPPERSTONE 271	1276	570			A MC 164527 -
COPPERSTONE 272	1276	572			A MC 164528 -
COPPERSTONE 273	1276	574			A MC 164529 -
COPPERSTONE 274	1276	576			A MC 164530 -
COPPERSTONE 275	1276	578			A MC 164531 -
COPPERSTONE 276	1276	580			A MC 164532 -
COPPERSTONE 277	1276	582			A MC 164533 -
COPPERSTONE 278	1276	584			A MC 164534 -
COPPERSTONE 279	1276	586			A MC 164535 -
COPPERSTONE 280	1276	588			A MC 164536 -
COPPERSTONE 281	1276	590			A MC 164537 -
COPPERSTONE 282	1276	592			A MC 164538 -
COPPERSTONE 283	1276	594			A MC 164539 -
COPPERSTONE 284	1276	596			A MC 164540 -
COPPERSTONE 285	1276	598			A MC 164541 -
COPPERSTONE 286	1276	600			A MC 164542 -
COPPERSTONE 287	1276	602			A MC 164543 -
COPPERSTONE 288	1276	604			A MC 164544 -
COPPERSTONE 289	1276	606			A MC 164545 -
COPPERSTONE 290	1276	608			A MC 164546 -
COPPERSTONE 291	1276	610			A MC 164547 -
COPPERSTONE 292	1276	612			A MC 164548 -
COPPERSTONE 293	1276	614			A MC 164549 -
COPPERSTONE 294	1276	616			A MC 164550 -
COPPERSTONE 295	1276	618			A MC 164551 -
COPPERSTONE 296	1276	620			A MC 164552 -
COPPERSTONE 297	1276	622			A MC 164553 -
COPPERSTONE 298	1276	624			A MC 164554 -
COPPERSTONE 299	1276	626			A MC 164555 -
COPPERSTONE 300	1276	628			A MC 164556 -
COPPERSTONE 301	1276	630			A MC 164557 -
COPPERSTONE 302	1276	632			A MC 164558 -
COPPERSTONE 303	1276	634			A MC 164559 -
COPPERSTONE 304	1276	636			A MC 164560 -
COPPERSTONE 305	1276	638			A MC 164561 -
COPPERSTONE 306	1276	640			A MC 164562 -
COPPERSTONE 307	1276	642			A MC 164563 -
COPPERSTONE 308	1276	644			A MC 164564 -
COPPERSTONE 309	1276	646			A MC 164565 -
COPPERSTONE 310	1276	648			A MC 164566 -
COPPERSTONE 311	1276	650			A MC 164567 -
COPPERSTONE 312	1276	652			A MC 164568 -
COPPERSTONE 313	1276	654			A MC 164569 -
COPPERSTONE 314	1276	656			A MC 164570 -
COPPERSTONE 315	1276	658			A MC 164571 -
COPPERSTONE 173R	1306	797			A MC 187304 -
COPPERSTONE 174R	1306	799			A MC 187305 -
COPPERSTONE 175R	1306	801			A MC 187306 -
COPPERSTONE 176R	1306	803			A MC 187307 -

RECEIVED  
B.L.M. AZ STATE OFFICE  
SEP 23 1983

07.45 A.M.  
PHOENIX, ARIZONA

NAME OF CLAIM	ORIGINAL RECORDATION		AMENDED RECORDATION		BLM SERIAL NO.
	BOOK	PAGE	BOOK	PAGE	
COPPERSTONE 177R	1306	805			A MC 187308
COPPERSTONE 178R	1306	807			A MC 187309
COPPERSTONE 179R	1306	809			A MC 187310
COPPERSTONE 180R	1306	811			A MC 187311
COPPERSTONE 181R	1306	813			A MC 187312
COPPERSTONE 182R	1306	815			A MC 187313
COPPERSTONE 193R	1306	821			A MC 187314
COPPERSTONE 194R	1306	823			A MC 187315
COPPERSTONE 195R	1306	825			A MC 187316
COPPERSTONE 196R	1306	827			A MC 187317
COPPERSTONE 197R	1306	829			A MC 187318
COPPERSTONE 198R	1306	831			A MC 187319
COPPERSTONE 199R	1306	833			A MC 187320
COPPERSTONE 200R	1306	835			A MC 187321
COPPERSTONE 201R	1306	837			A MC 187322
COPPERSTONE 202R	1306	839			A MC 187323
COPPERSTONE 203R	1306	841			A MC 187324
COPPERSTONE 204R	1306	843			A MC 187325
COPPERSTONE 205R	1306	845			A MC 187326
COPPERSTONE 206R	1306	847			A MC 187327
COPPERSTONE 207R	1306	849			A MC 187328
COPPERSTONE 208R	1306	851			A MC 187329
COPPERSTONE 209R	1306	853			A MC 187330
IRON REEF #1	1168	69			A MC 105953
IRON REEF #2	1168	72			A MC 105954
IRON REEF #3	1168	74			A MC 105955
IRON REEF #4	1168	76			A MC 105956
IRON REEF #5	1168	78			A MC 105957
IRON REEF #6	1168	80			A MC 105958
IRON REEF #7	1168	82			A MC 105959
IRON REEF #8	1168	84			A MC 105960
IRON REEF #9	1168	86			A MC 105961
IRON REEF #10	1168	88			A MC 105962

RECEIVED  
B.L.M. AZ STATE OFFICE

SEP 23 1983

07.45 A.M.  
PHOENIX, ARIZONA

Don Patch  
P.O. Box 124  
Chuck's site, AZ  
85346

RECEIVED  
AZ STATE OFFICE

83-002653

# Affidavit of Labor Performed and Improvements Made

RECORDED IN OFFICIAL RECORDS  
OF LA PAZ COUNTY, ARIZONA

JUN 7 12 48 PM '83

Lois K. Hesse, COUNTY RECORDER

FEE 14 - PGS 1-14

37680  
38013  
40490  
47721  
49007  
57340  
63039  
88612  
91283  
95246  
98423  
98957  
108659  
119698  
121602  
124867  
126697  
127723  
191118  
192584  
195614

STATE OF ARIZONA,  
County of LA PAZ } ss.



DAN PATCH

being duly sworn, deposes and

says that he is a citizen of the United States and more than twenty-one years of age, and resides at Parasite in LA PAZ County, State of Arizona, and is personally acquainted with the mining claims known as See ATTACHED LIST of claims, complete

with recorded information, including Federal Serial numbers mining claims; situate in The Placosa, Ellsworth and LA PAZ

Mining Districts County of LA PAZ, State of Arizona, the location notice of which is recorded in the office of the County Recorder of said County, in Book..... of Records of Mines, at page.....; that between the first day of September, A. D. 1982, and the 31<sup>st</sup> day of May, A. D. 1983, at least 250,000

(Two hundred FIFTY Thousand) dollars worth of work and improvements were done and performed upon said claim, not including the location work of said claim. Such work and improvements were made by and at the expense of Dan Patch, Amoco Minerals Co., Cathay Mines Inc., Aztec Resources and others

owner/lessees of said claim for the purpose of complying with the laws of the United States pertaining to assessment of annual work, and Dan Patch, Merwin Rogers, Earl Kirkman, Graham Kelsey, Richard Thomsen, Stanley Harlow, Dan Wilson, Dennis Long, Frank Mack, Dean Douglas, Amoco Minerals Co. employees, Aito Drilling Co. Wendell Knight Drilling, Tonto Drilling Co, Dudley Davis, Surrays, Cathay Mines were the men employed by said owner/lessees and who labored upon said claim, did said work and improvements, the same being as follows, to-wit: Several thousand feet of rotary and core drilling was done, roads were constructed and maintained with 4, D8 Cat dozers, and Cat #12 Grader, several 4x4 pickups, water tanks and other support equipment, Full time watchmen were on duty at Copperstone, Gold Nugget and Forgotten Gold mines. 20000 cu yds. was drywashed for gold on Jackpot and Bonus claims, and on ADA K. Hundreds of samples were assayed, Geo-Chem + Geophysical surveys were done. Necessary buildings were constructed and existing ones were repaired, a well 800' Deep was drilled and pumps installed with 3/4 mile 4" pipe line run across Bonus claims to Jackpot and ADA K. claims. Concrete tanks for water process recovery were built on Jackpot mines. Roads to all mines were repaired and maintained. All work was done in full compliance with all Federal and State Mining laws for the benefit of claims herein described

See ATTACHED LIST!  
- 13 PAGES -

Subscribed and sworn to before me this 6 day of June, A. D. 1983

(My commission expires 10-8-86)  
Dan Patch  
Marie A. Scott  
Notary Public.

updated  
1983

Recorded in Formation Attached to  
Affidavit of Labor Performed and  
Improvements Made relating to  
Mining Claims in Yuma County Arizona.

Page 1 of 13

<u>Claim No.</u>	<u>Recordation Date</u>	<u>Docket</u>	<u>Page</u>	<u>BLM Recordation No.</u>
Copperstone #1	10/29/79	1128	65	<u>AMC 91283</u>
Copperstone #2	10/29/79	1128	66	AMC 91284
Copperstone #3	10/29/79	1128	67	AMC 91285
Copperstone #4	10/29/79	1128	68	AMC 91286
Copperstone #5	10/29/79	1128	69	AMC 91287
Copperstone #6	10/29/79	1128	70-71	AMC 91288
Copperstone #7	10/29/79	1128	72	AMC 91289 ✓
Copperstone #8	10/29/79	1128	73	AMC 91290
Copperstone #9	10/29/79	1128	74	AMC 91291
Copperstone #10	10/29/79	1128	75	AMC 91292
Copperstone #11	10/29/79	1128	76	AMC 91293
Copperstone #12	10/29/79	1128	77	AMC 91294
Copperstone #13	10/29/79	1128	78-79	AMC 91295
Copperstone #14	10/29/79	1128	80-81	AMC 91296
Copperstone #15	11/7/79	1129	627	<u>AMC 88612</u>
Copperstone #16	11/7/79	1129	630-631	AMC 88613 ✓
Copperstone #17	11/7/79	1129	632	<u>AMC 88614</u>
Copperstone #18	11/15/79	1131	294	<u>AMC 95246</u>
Copperstone #19	11/15/79	1131	297	AMC 95247
Copperstone #20	11/15/79	1131	298	AMC 95248
Copperstone #21	11/15/79	1131	299	AMC 95249
Copperstone #22	11/15/79	1131	300	AMC 95250
Copperstone #23	11/15/79	1131	301	AMC 95251 ✓
Copperstone #24	11/15/79	1131	302	AMC 95252
Copperstone #25	11/15/79	1131	303	AMC 95253
Copperstone #26	11/15/79	1131	304	AMC 95254
Copperstone #27	11/15/79	1131	307	AMC 95255
Copperstone #28	11/15/79	1131	308	AMC 95256
Copperstone #29	11/15/79	1131	309	AMC 95257

RECEIVED  
B.L.M. AZ STATE OFFICE

JUN 14 1983

07.45 A.M.  
PHOENIX, ARIZONA

<u>Claim No.</u>	<u>Recordation Date</u>	<u>Docket</u>	<u>Page</u>	<u>BLM Recordation No.</u>
Copperstone #30	3/7/80	1151	145	AMC 138825 98423
Copperstone #31	3/7/80	1151	148	AMC 138826 98424
Copperstone #32	3/7/80	1151	149	AMC 138827 98425
Copperstone #33	3/7/80	1151	150	AMC 138828 98426
Copperstone #34	3/7/80	1151	151	AMC 138829 98427 ✓
Copperstone #35	3/7/80	1151	152	AMC 138830 98428
Copperstone #36	3/7/80	1151	153	AMC 138831 98429
Copperstone #37	3/7/80	1151	154	AMC 138832 98430
Copperstone #38	3/7/80	1151	155	AMC 138833 98431
Copperstone #39	3/7/80	1151	156	AMC 138834 98432
Copperstone #40	3/7/80	1151	157	AMC 138835 98433
Copperstone #41	3/13/80	1152	181-182	AMC 138958 98957
Copperstone #42	3/13/80	1152	183-184	AMC 138959 98958
Copperstone #43	3/13/80	1152	185-186	AMC 138960 98959
Copperstone #44	3/13/80	1152	187-188	AMC 138961 98960
Copperstone #45	3/13/80	1152	189-190	AMC 138962 98961
Copperstone #46	3/13/80	1152	191-192	AMC 138963 98962
Copperstone #47	3/13/80	1152	193-194	AMC 138964 98963
Copperstone #48	3/13/80	1152	195-196	AMC 138965 98964
Copperstone #49	3/13/80	1152	197-198	AMC 138966 98965
Copperstone #50	3/13/80	1152	199-200	AMC 138967 98966
Copperstone #51	3/13/80	1152	201-202	AMC 138968 98967
Copperstone #52	3/13/80	1152	203-204	AMC 138969 98968
Copperstone #53	3/13/80	1152	205-206	AMC 138970 98969
Copperstone #54	3/17/80	1152	763-764	AMC 138971 98970
Copperstone #55	3/17/80	1152	765-766	AMC 138972 98971
Copperstone #56	3/17/80	1152	767-768	AMC 138973 98972
Copperstone #57	3/17/80	1152	769-770	AMC 138974 98973
Copperstone #58	3/17/80	1152	771-772	AMC 138975 98974
Copperstone #59	3/17/80	1152	773-774	AMC 138976 98975
Copperstone #60	3/17/80	1152	775-776	AMC 138977 98976
Copperstone #61	3/17/80	1152	777-778	AMC 138978 98977

RECEIVED  
B.L.M. AZ STATE OFFICE

JUN 14 1983

07.45 A.M.  
PHOENIX, ARIZONA

<u>Claim No.</u>	<u>Recordation Date</u>	<u>Docket</u>	<u>Page</u>	<u>B.L.M. Recordation No.</u>
Copperstone #62	3/17/80	1152	779-780	AMC 138979 98978 ✓
Copperstone #63	3/17/80	1152	781-782	AMC 138980 98979 ✓
Copperstone #64	7/15/80	1173	716-717-718	AMC 108058 ✓
Copperstone #65	7/15/80	1173	719	AMC 108059 ✓
Aztec #1				AMC 37680
Aztec #2				AMC 37681
Aztec #3				AMC 37682 ✓
Aztec #4				AMC 37683
Aztec #5				AMC 38043 38013 ✓
Aztec #6				AMC 38044 38014 ✓
Black Mountain Barrium #1		18	320	AMC 49007
Black Mountain Barrium #2		18	321	AMC 49008
Black Mountain Barrium #3		890	238	AMC 49009
Black Mountain Barrium #4		919	356-357	AMC 49010
Black Mountain Barrium #5		919	354-355	AMC 49011
Black Mountain Barrium #6		922	688	AMC 49012
Black Mountain Barrium #7 Fraction		931	159	AMC 49013
Black Mountain Barrium #8		931	158	AMC 49014
Corazon de Cobre #1				AMC 49015
Corazon de Cobre #2				AMC 49016
Corazon de Cobre #3				AMC 49017
Corazon de Cobre #4				AMC 49018
Corazon de Cobre #5				AMC 49019
Corazon de Cobre #6				AMC 49020
Rose del Desierto				AMC 49021
Rose del Desierto #2				AMC 49022
Old Camp Silver	4/6/76	905	984	AMC 57345 ✓
Dangie #1	2/21/75	846	15	AMC 57394
Anniversary Mine	2/27/75	846	734	AMC 57395
Birthday	2/28/75	846	888	AMC 57396 ✓
Plomosa Silver #1	3/3/76	900	562	AMC 57397
Plomosa Silver #2	3/9/76	901	598	AMC 57398
Plomosa Silver #3	3/16/76	902	686	AMC 57399

RECEIVED  
B.L.M. AZ STATE OFFICE

JUN 14 1983

07.45 A.M.  
PHOENIX, ARIZONA

<u>Claim No.</u>	<u>Recordation Date</u>	<u>Docket</u>	<u>Page</u>	<u>BLM Recordation No.</u>
Valle de Cobre #1	2/21/75	846	33	AMC 57400
Valle de Cobre #2	2/21/75	846	34	AMC 57401
Valle de Cobre #3	2/21/75	846	35	AMC 57402
Valle de Cobre #4	2/21/75	846	36	AMC 57403
Valle de Cobre #5	2/21/75	846	37	AMC 57404
Valle de Cobre #6	2/21/75	846	38	AMC 57405
Valle de Cobre #7	2/21/75	846	39	AMC 57406
Valle de Cobre #8	2/21/75	846	40	AMC 57407
Cobre del Norte #1	2/21/75	845	997	AMC 57408
Cobre del Norte #2	2/21/75	845	998	AMC 57409
Cobre del Norte #3	2/21/75	845	999	AMC 57410
Cobre del Norte #4	2/21/75	845	1000	AMC 57411
Cobre del Norte #5	2/21/75	846	1	AMC 57412
Cobre del Norte #6	2/21/75	846	2	AMC 57413
Cobre del Norte #7	2/21/75	846	3	AMC 57414
Cobre del Norte #8	2/21/75	846	4	AMC 57415
Cobre del Norte #9	2/21/75	846	5	AMC 57416
Cobre del Norte #10	2/21/75	846	6	AMC 57417
Cobre del Norte #11	2/21/75	846	7	AMC 57418
Cobre del Norte #12	2/21/75	846	8	AMC 57419
Cobre del Norte #13	2/21/75	846	9	AMC 57420
Cobre del Norte #14	2/21/75	846	10	AMC 57421
Cobre del Norte #15	2/21/75	846	11	AMC 57422
Cobre del Norte #16	2/21/75	846	12	AMC 57423
Cobre del Norte #17	2/21/75	846	13	AMC 57424
Cobre del Norte #18	2/21/75	846	14	AMC 57425
Cobre del Norte #19	2/27/75	846	735	AMC 57426
Cobre del Norte #20	2/27/75	846	736	AMC 57427
Cobre del Norte #21	2/27/75	846	737	AMC 57428
Jackpot Extension	12/9/70	629	125	AMC 47721 ✓
Hidden Valley #1	2/21/75	846	22	AMC 47733
Hidden Valley #2	2/21/75	846	23	AMC 47734 ✓
Hidden Valley #3	2/21/75	846	24	AMC 47735

✓  
57310

RECEIVED  
B.L.M. AZ STATE OFF  
JUN 14 1983  
07.45 A.M.  
PHOENIX, ARIZONA

<u>Claim No.</u>	<u>Recordation Date</u>	<u>Docket</u>	<u>Page</u>	<u>BLM Recordation No.</u>
Hidden Valley #4	2/21/75	846	25	AMC 47736
Hidden Valley #5	2/21/75	846	26	AMC 47737
Hidden Valley #6	2/21/75	846	27	AMC 47738
Hidden Valley #7	2/21/75	846	28	AMC 47739
Hidden Valley #8	2/21/75	846	29	AMC 47740
Connector #1	11/12/75	883	845	AMC 47741
Connector #2	11/12/75	883	846	AMC 47742
Sunset #1	2/21/75	846	30	AMC 47743
Sunset #2	2/21/75	846	31	AMC 47744
Sunset #3	2/21/75	846	32	AMC 47745
Sunset #4	11/17/75	884	529	AMC 47746
Dangie #2	2/21/75	846	16	AMC 47747
Dangie #3	2/21/75	846	17	AMC 47748
Dangie #4	2/21/75	846	18	AMC 47749
Dangie #5	2/21/75	846	19	AMC 47750
Dangie #6	2/21/75	846	20	AMC 47751
Dangie #7	2/21/75	846	21	AMC 47752
Jackpot Millsite #1	3/14/74	798	870	AMC 63039
Bonus Millsite #2	3/14/74	798	871	AMC 63040
Rosa del Desierto	2/11/75	844	496	AMC 63041
Rosa del Desireto #2	2/18/75	845	264	AMC 63042
Corason de Cobre #1	10/17/74	829	912	AMC 63043
Corason de Cobre #2	10/17/74	829	913	AMC 63044
Corason de Cobre #3	10/17/74	829	914	AMC 63045
Corason de Cobre #4	10/17/74	829	915	AMC 63046
Corason de Cobre #5	10/22/74	830	413	AMC 63047
Corason de Cobre #6	10/22/74	830	414	AMC 63048
Forgotten Gold #1	1/21/81	1203	995	AMC <u>121602</u>
Forgotten Gold #2	1/21/81	1203	998	AMC 121603
Forgotten Gold #3	1/21/81	1204	01	AMC 121604
Forgotten Gold #4	1/21/81	1204	02	AMC 121605
Forgotten Gold #5	2/2/81	1206	294	AMC 121606
Forgotten Gold #6	2/2/81	1206	297	AMC 121607

RECEIVED  
 BLM. AZ STATE OFFICE  
 JUN 14 1983  
 07:45 A.M.  
 PHOENIX, ARIZONA

Note: The Corason de Cobre claims 1 thru 6 were also recorded 2/10/75 in Docket 844 pages 250 thru 255 and therefore have 2 Fed. Serial numbers.



<u>Claim No.</u>	<u>Recordation Date</u>	<u>Docket</u>	<u>Page</u>	<u>BLM Recordation No.</u>
Forgotten Gold #7	2/2/81	1206	298	AMC 121608 ✓
Forgotten Gold #8	2/2/81	1206	299	AMC 121609
Forgotten Gold #9	2/26/81	1210	754-755	AMC 124871 ✓
Alcon #1	12/4/80	1196	227-228-229	AMC 119698
Alcon #2	12/4/80	1196	230	AMC 119699
Alcon #3	12/4/80	1196	231	AMC <del>119670</del> 119700 ✓
Alcon #4	12/4/80	1196	232	AMC <del>119671</del> 119701 ✓
Eagle Eye #1	12/4/80	1196	233-234	AMC 119702
Eagle Eye #2	12/4/80	1196	236	AMC 119703
Eagle Eye #3	12/4/80	1196	237	AMC 119704
Eagle Eye #4	12/4/80	1196	238	AMC 119705
Eagle Eye #5	12/12/80	1197	378-379	AMC 119706
Eagle Eye #6	12/12/80	1197	380	AMC 119707
Eagle Eye #7	12/12/80	1197	381	AMC 119708
Eagle Eye #8	12/12/80	1197	382	AMC 119709
Eagle Eye #9	12/12/80	1197	383	AMC 119710 ✓
Eagle Eye #10	12/12/80	1197	384	AMC 119711
Eagle Eye #11	12/12/80	1197	385	AMC 119712
Eagle Eye #12	12/12/80	1197	386	AMC 119713
Eagle Eye #13	12/12/80	1197	387	AMC 119714
Eagle Eye #14	12/12/80	1197	388	AMC 119715
Eagle Eye #15	12/12/80	1197	389	AMC 119716
Eagle Eye #16	12/12/80	1197	390	AMC 119717
Plomosa Blue Millsite #1	1/5/81	1200	711-712	AMC 119718
Plomosa Blue Millsite #2	1/5/81	1200	713-714	AMC 119719
Plomosa Blue #1	12/12/80	1197	368-369	AMC 119720
Plomosa Blue #2	12/12/80	1197	370	AMC 119721
Plomosa Blue #3	12/12/80	1197	371	AMC 119722
Plomosa Blue #4	12/12/80	1197	372	AMC 119723
Plomosa Blue #5	12/26/80	1199	699-700	AMC 119724
Plomosa Blue #6	12/26/80	1199	702	AMC 119725
Plomosa Blue #7	12/26/80	1199	703	AMC 119726
Plomosa Blue #8	12/26/80	1199	704	AMC 119727

RECEIVED  
 BLM. AZ STATE OFFICE  
 JUN 14 1983  
 PHOENIX, ARIZONA  
 07:45 A.M.

<u>Claim No.</u>	<u>Recordation Date</u>	<u>Docket</u>	<u>Page</u>	<u>BLM Recordation No.</u>
Plomosa Blue #9	12/26/80	1199	705-706	AMC 119728
Plomosa Blue #10	12/26/80	1199	708	AMC 119729
Plomosa Blue #11	12/26/80	1199	709	AMC 119730
Plomosa Blue #12	12/26/80	1199	710	AMC 119731
Sunday Best #1	12/12/80	1197	373-374	AMC 119732
Sunday Best #2	12/12/80	1197	375	AMC 119733
Sunday Best #3	12/12/80	1197	376	AMC 119734
Sunday Best #4	12/12/80	1197	377	AMC 119735
Sunday Best #5	12/26/80	1199	711-712	AMC 119736
Sunday Best #6	12/26/80	1199	714	AMC 119737
Sunday Best #7	12/26/80	1199	715	AMC 119738
Sunday Best #8	12/26/80	1199	716	AMC 119739
Sunday Best #9	12/26/80	1199	717	AMC 119740
Sunday Best #10	12/26/80	1199	718	AMC 119741
Sunday Best #11	12/26/80	1199	719	AMC 119742
Sunday Best #12	12/26/80	1199	720	AMC 119743
Sunday Best #13	12/26/80	1199	721	AMC 119744
Sunday Best #14	12/26/80	1199	722	AMC 119745
Sunday Best #15	12/26/80	1199	723	AMC 119746
Sunday Best #16	12/26/80	1199	724	AMC 119747
Sunday Best #17	12/26/80	1199	725	AMC 119748
Sunday Best #18	12/26/80	1199	726	AMC 119749
Sunday Best #19	12/26/80	1199	727	AMC 119750
Sunday Best #20	12/26/80	1199	728	AMC 119751
Sunday Best #21	12/26/80	1199	686-687	AMC 119752
Sunday Best #22	12/26/80	1199	689	AMC 119753
Sunday Best #23	12/26/80	1199	690	AMC 119754
Sunday Best #24	12/26/80	1199	691	AMC 119755
Sunday Best #25	1/5/81	1200	715-716-717	AMC 119756
Sunday Best #26	1/5/81	1200	718	AMC 119757
Sunday Best #27	1/5/81	1200	719	AMC 119758
Sunday Best #28	1/5/81	1200	720	AMC 119759
Sunday Best #29	1/5/81	1200	721	AMC 119760

RECEIVED  
BLM. AZ STATE OFFICE  
JUN 14 1983  
07:45 A.M.  
PHOENIX, ARIZONA

<u>Claim No.</u>	<u>Recordation Date</u>	<u>Docket</u>	<u>Page</u>	<u>BLM Recordation No.</u>
Sunday Best #30	1/5/81	1200	722	AMC 119761
Sunday Best #31	1/5/81	1200	723	AMC 119762 ✓
Sunday Best #32	1/5/81	1200	724	AMC 119763
Forgotten Gold Millsite #1		1208	53	AMC 124872
Forgotten Gold Millsite #2		1208	56	AMC 124873
Copperrock #1	2/26/81	1210	749-750	AMC 124867
Copperrock #2	2/26/81	1210	751	AMC 124868 ✓
Copperrock #3	2/26/81	1210	752	AMC 124869
Copperrock #4	2/26/81	1210	753	AMC 124870
Coppertown #1	2/26/81	1210	756-757	AMC 124874
Coppertown #2	2/26/81	1210	758	AMC 124875
Coppertown #3	2/26/81	1210	759	AMC 124876
Coppertown #4	2/26/81	1210	760	AMC 124877
Coppertown #5	2/26/81	1210	761	AMC 124878
Coppertown #6	2/26/81	1210	762	AMC 124879
Coppertown #7	2/26/81	1210	763	AMC 124880
Coppertown #8	2/26/81	1210	764	AMC 124881
Coppertown #9	2/26/81	1210	765	AMC 124882
Coppertown #10	2/26/81	1210	766	AMC 124883
Coppertown #11	2/26/81	1210	767	AMC 124884 ✓
Coppertown #12	2/26/81	1210	768	AMC 124885
Coppertown #13	2/26/81	1210	769	AMC 124886
Coppertown #14	2/26/81	1210	770	AMC 124887
Coppertown #15	2/26/81	1210	771	AMC 124888
Coppertown #16	2/26/81	1210	772	AMC 124889
Coppertown #17	2/26/81	1210	773	AMC 124890
Coppertown #18	2/26/81	1210	774	AMC 124891
Coppertown #19	2/26/81	1210	775	AMC 124892
Coppertown #20	2/26/81	1210	776	AMC 124893
Coppertown #21	3/2/81	1211	331-332	AMC 124894
Coppertown #22	3/2/81	1210	333	AMC 124895
Coppertown #23	3/2/81	1210	334	AMC 124896
Coppertown #24	3/2/81	1210	335	AMC 124897

RECEIVED  
 B.L.M. AZ STATE OFFICE  
 JUN 14 1983  
 07:45 A.M.  
 PHOENIX, ARIZONA

<u>Claim No.</u>	<u>Recordation Date</u>	<u>Docket</u>	<u>Page</u>	<u>BLM Recordation No.</u>
Coppertown #25	3/2/81	1211	336	AMC 124898
Coppertown #26	3/2/81	1211	337	AMC 124899
Coppertown #27	3/3/81	1211	488-489	AMC 124900
Coppertown #28	3/3/81	1211	491	AMC 124901
Coppertown #29	3/3/81	1211	492	AMC 124902
Coppertown #30	3/3/81	1211	493	AMC 124903
Coppertown #31	3/3/81	1211	494-495	AMC 124904
Coppertown #32	3/3/81	1211	497	AMC 124905
Coppertown #33	3/3/81	1211	498	AMC 124906
Coppertown #34	3/3/81	1211	499-500	AMC 124907
Coppertown #35	3/16/81	1213	826-827-828	AMC 126097
Coppertown #36	3/16/81	1213	829	AMC 126098
Contact Gold #1	4/8/81	1218	552-553	AMC 127723
Contact Gold #2	4/8/81	1218	555	AMC 127724
Contact Gold #3	4/8/81	1218	556	AMC 127725
Contact Gold #4	4/8/81	1218	557	AMC 127726
Contact Gold #5	4/8/81	1218	558	AMC 127727
Contact Gold #6	4/8/81	1218	559	AMC 127728
Contact Gold #7	4/8/81	1218	560	AMC 127729
Contact Gold #8	4/8/81	1218	561	AMC 127730
Contact Gold #9	4/8/81	1218	562	AMC 127731
Gold Camp #1	1/31/83	83-000 253	1-2	AMC 191118
Gold Camp #2	1/31/83	83-000 254	1-2	AMC 191119
Gold Camp #3	1/31/83	83-000 255	1-2	AMC 191120
Gold Camp #4	1/31/83	83-000 256	1-2	AMC 191121
South Gold #1	3/21/83			AMC 192584
South Gold #2	3/21/83			AMC 192585
South Gold #3	3/21/83			AMC 192586
South Gold #4	3/21/83			AMC 192587
Jodi #1	4/26/83	83-001745	1-2	AMC 195614
Jodi #2	4/26/83	83-001746	1-2	AMC 195615
Jodi #3	4/26/83	83-001747	1-2	AMC 195616
Jodi #4	4/26/83	83-001748	1-2	AMC 195617
Jodi #5	4/26/83	83-001749	1-2	AMC 195618
Jodi #6	4/26/83	83-001750	1-2	AMC 195619

RECEIVED  
 B.L.M. AZ STATE OFFICE  
 JUN 14 1983  
 07:45 A.M.  
 PHOENIX, ARIZONA

<u>Claim No.</u>	<u>Recordation Date</u>	<u>Docket</u>	<u>Page</u>	<u>BLM Recordation No.</u>
Shepard	8/29/56	175	116	AMC 57340
		of Mines		
Southern Exposure		83	335	AMC 57341
		of Mines		
Southern Exposure #1		83	336	AMC 57342 ✓
		of Mines		
Tough Nut	8/29/56	175	115	AMC 57343
		of Mines		
Tough Nut #2		671	491	AMC 57344
		of Mines		
Carole Anne Group #1	5/15/74	807	424	AMC 57346
Carole Anne Group #2	5/15/74	807	425	AMC 57347
Carole Anne Group #3	5/15/74	807	426	AMC 57348
Carole Anne Group #4	5/15/74	807	427	AMC 57349
Carole Anne Group #5	5/15/74	807	428	AMC 57350
Carole Anne Group #6	5/15/74	807	429	AMC 57351
Carole Anne Group #7	5/15/74	807	430	AMC 57352
Carole Anne Group #8	5/15/74	807	431	AMC 57353
Carole Anne Group #9	5/15/74	807	432	AMC 57354
Carole Anne Group #10	5/15/74	807	433	AMC 57355
Plomosa A-1		668	899	AMC 57356
Plomosa #A-2		668	900	AMC 57357
Plomosa A-3		668	901	AMC 57358
Plomosa #A-4		668	902	AMC 57359
Plomosa #A-5		668	903	AMC 57360
Plomosa #A-6		668	904	AMC 57361
Plomosa #A-7		668	905	AMC 57362
Plomosa #A-8		668	906	AMC 57363
Plomosa #A-9		668	907	AMC 57364
Plomosa #A-10		668	908	AMC 57365
Plomosa #B-1		668	909	AMC 57366
Plomosa B-2		668	910	AMC 57367
Plomosa #B-3		668	911	AMC 57368
Plomosa #B-4		668	912	AMC 57369

RECEIVED  
B.L.M. AZ STATE OFFICE  
JUN 14 1983  
07.45 A.M.  
PHOENIX, ARIZONA

✓  
OK name  
[Handwritten signature]

✓

<u>Claim No.</u>	<u>Recordation Date</u>	<u>Docket</u>	<u>Page</u>	<u>BLM Recordation No.</u>
Plomosa B-5		668	913	AMC 57370
Plomosa #B-6		668	914	AMC 57371
Plomosa #B-7		668	915	AMC 57372
Plomosa #B-8		668	916	AMC 57373
Plomosa #B-9		668	917	AMC 57374
Plomosa #B-10		668	918	AMC 57375
Plomosa C-1		663	650	AMC 57376
Plomosa C-2		663	651	AMC 57377
Plomosa C-3		663	652	AMC 57378
Plomosa C-4		663	653	AMC 57379
Plomosa C-5		663	654	AMC 57380
Plomosa C-6		663	655	AMC 57381
Plomosa C-7		663	655	AMC 57382
Plomosa C-8		663	656	AMC 57383
Plomosa C-9		663	657	AMC 57384
Plomosa C-10		663	658	AMC 57385
Southern Cross Millsite #1		665	557	AMC 57390
Southern Cross Millsite #2		665	559	AMC 57391
Southern Cross Millsite #3		665	561	AMC 57392
Southern Cross Millsite #4		665	563	AMC 57393
Clymax	11/18/43	Book 40	229	AMC 57429
Clymax No. 2		Book 40	230	AMC 57430
Clymax No. 3	5/13/48	Book 41	299	AMC 57431
Clymax No. 4		Book 41	301	AMC 57432
Clymax No. 5	5/13/48	Book 41	302	AMC 57433
Clymax No. 6		Book 41	303	AMC 57434
Clymax No. 7		Book 41	304	AMC 57435
Clymax No. 8		Book 41	305	AMC 57436
Clymax No. 9		Book 41	306	AMC 57437
Climax Extension #1	3/28/74	801	135	AMC 57438
Climax Extension #2	3/28/74	801	136	AMC 57439
Climax Extension #3	3/28/74	801	137	AMC 57440
Climax Extension #4	3/28/74	801	138	AMC 57441
Climax Extension #5	3/28/74	801	139	AMC 57442

PHOENIX, ARIZONA

07:45 A.M.

JUN 14 1983

RECEIVED  
BLM. AZ STATE OFFICE

<u>Claim No.</u>	<u>Recordation Date</u>	<u>Docket</u>	<u>Page</u>	<u>BLM Recordation No.</u>
Climax Extension #6	4/3/74	802	6	AMC 57443
Climax Extension #7	4/3/74	802	7	AMC 57444
Climax Extension #8	4/3/74	802	8	AMC 57445
Climax Extension #9	4/3/74	802	9	AMC 57446
Climax Extension #10	4/3/74	802	10	AMC 57447
Climax Extension #11	4/5/74	802	305	AMC 57448
Climax Extension #12	4/5/74	802	306	AMC 57449
Climax Extension #13	4/5/74	802	307	AMC 57450
Climax Extension #14	4/5/74	802	308	AMC 57451
Climax and Plomosa Millsite #1		680	578	AMC 57452
Climax and Plomosa Millsite #2		680	580	AMC 57453
Climax and Plomosa Millsite #3		680	582	AMC 57454
Climax and Plomosa Millsite #4		680	584	AMC 57455
Southern Cross #1	8/29/56	175	109	AMC 40490
		of Mines		
Southern Cross #2	8/29/56	175	110	AMC 40491
		of Mines		
Southern Cross #3	8/29/56	175	111	AMC 40492
		of Mines		
Southern Cross #4	8/29/56	175	112	AMC 40493
		of Mines		
Southern Cross #5	8/29/56	175	113	AMC 40494
		of Mines		
Southern Cross #6	8/29/56	175	114	AMC 40495
		of Mines		
Lucky Lead #1	3/17/47	Book 41	21	AMC 40496
		of Mines		
Lucky Lead #4	3/17/47	Book 41	24	AMC 40497
		of Mines		
Lucky Lead #5	1/16/48	Book 41	25	AMC 40498
		of Mines		
Lucky Lead #6	1/16/48	Book 41	26	AMC 40499
		of Mines		

RECEIVED  
07:45 A.M.  
PHOENIX, ARIZONA

JUN 14 1983

RECEIVED  
B.L.M. AZ STATE OFFICE

<u>Claim No.</u>	<u>Recordation Date</u>	<u>Docket</u>	<u>Page</u>	<u>BLM Recordation No.</u>
Lucky Lead #2	3/17/47	Book 41	22	AMC <del>40714</del> 57337
		of Mines		
Lucky Lead #3	3/17/47	Book 41	23	AMC <del>40715</del> 57302
		of Mines		
Jack Pot	12/17/59 Amended 9/15/59	271 263	286 417	AMC 47722
The Ada K	9/3/75 1/25/66	874 "Brandy" 425	715 778	AMC 47723
Bonus #1	3/11/74	798	252	AMC 47724
Bonus #2	3/11/74	798	253	AMC 47725
Bonus #3	3/11/74	798	254	AMC 47726
Bonus #4	3/11/74	798	255	AMC 47727 ✓
Bonus #5	3/14/74	798	872	AMC 47728
Bonus #6	3/14/74	798	873	AMC 47729
Bonus #7	3/14/74	798	874	AMC 47730
Bonus #8	3/14/74	798	875	AMC 47731
Bonus #9	3/14/74	798	876	AMC 47732

Note: Bonus #1 thru #9 were Amended as follows:

12/19/77 1011 611 thru 619

NOTICE: INTENT TO HOLD

The mining claims herein described will be held and developed for the valuable minerals contained therein .

Further, the millsites herein described will be held for milling or mining purposes.

*Dan Patch*  
DAN PATCH

*Witnessed before me this 6<sup>th</sup> day of June, 1983*  
*by Dan Patch* *Mary A Scott*

*My Comm. Expires 10-8-86*

SEAL

RECEIVED  
B.L.M. AZ STATE OFFICE

JUN 14 1983

07.45 A.M.  
PHOENIX, ARIZONA





**Amoco Minerals Company**

7000 South Yosemite Street  
Post Office Box 3299  
Englewood, Colorado 80155

135953-62  
91283-96  
88612-14  
25246-57  
98423-33  
92957-79  
**108058-59**  
144884-944  
164118-571

November 22, 1982

Bureau of Land Management  
Arizona State Office  
2400 Valley Bank Center  
Phoenix, Arizona 85073

Gentlemen:

L-100064, 100065, 100086  
Copperstone Project  
Yuma County, Arizona

*updated  
bgw*

Attached is the 1981/1982 Affidavit of Performance of Annual Work for the Iron Reef #1 through #10, Copperstone #1 through #65, and the Copperstone #101 through #315 unpatented lode mining claims.

Please send your receipt hereof to the attention of J. J. Bensing, Property Records Supervisor, at the above letterhead address.

Thank you for your cooperation.

Very truly yours,

L. T. Gaskins  
Property Records Analyst

LTG/gk

Enclosure

J. J. Bensing

RECEIVED  
B.L.M. AZ STATE OFFICE  
NOV 26 1982  
07:45 A.M.  
PHOENIX, ARIZONA

AFFIDAVIT OF PERFORMANCE OF ANNUAL WORK--ARIZONA

STATE OF COLORADO )  
COUNTY OF ARAPAHOE ) SS.

Graham L. Kelsey, being duly sworn, deposes and says that he is a citizen of the United States and more than eighteen years of age, resides at 7430 West Fremont Avenue in Littleton, Colorado, Arapahoe County, is personally acquainted with the mining claims described in Exhibit "A" attached hereto, situated in Plamosa Mining District, Yuma County, Arizona.

The location of the claim or claims by Township, Range, and Section, the book and page numbers wherein the original or latest amended location for each claim is recorded and the Bureau of Land Management serial numbers are shown on Exhibit "A", attached.

That between the 1st day of September 1981, and the 31st day of August 1982, at least \$29,000.00 dollars worth of work and improvements were done and performed upon said claims, not including the location work of said claims. Such work and improvements were made by and at the expense of Amoco Minerals Company, holder, lessee, or owner of said claims, for the purpose of complying with the laws of the United States pertaining to assessment or annual work, and Airo Drilling Co., Boyles Brothers Drilling Co., Toler & Harris Drilling Co., Longyear Drilling Co., were employed by said owner and who labored upon said claims, did said work and improvements, the same being as follows to wit: Rotary and Diamond Drilling.

The Affiant is duly authorized by Amoco Minerals Company to make this Affidavit.

Graham L. Kelsey 10/31/82  
P.O. Box 3299  
7000 South Yosemite Street  
Englewood, Colorado 80112

STATE OF COLORADO )  
COUNTY OF ARAPAHOE ) SS.

The foregoing instrument was acknowledged before me this 31st day of October, 1982, by Graham L. Kelsey on behalf of Amoco Minerals Company.

IN WITNESS WHEREOF, I have here unto set my hand and affixed my notary seal the day and year first above written.



Mariann Schutz  
Mariann Schutz  
7000 South Yosemite Street  
Englewood, Colorado 80155

My Commission Expires: February 5, 1986

RECEIVED  
B.L.M. AZ STATE OFFICE  
NOV 26 1982  
07:45 A.M.  
PHOENIX, ARIZONA

EXHIBIT A

Attached to and by reference made a part thereof that certain Affidavit of Performance of Annual Work - Arizona, dated the 31<sup>st</sup> day of October, 1982.

The following claims are located in Township 6 North, Range 19 West, Sections 6, 7, 18, 19, 20, 21, and 22; and Township 6 North, Range 20 West, Sections 1, 2, 10, 11, 12, 13, 14, 22, 23, and 24, G&S P.M., Plamosa Mining District, County of Yuma, State of Arizona.

RECEIVED  
B. L. M. AZ STATE OFFICE  
NOV 26 1982  
07:45 A. M.  
PHOENIX, ARIZONA

CLAIM NAME	ORIGINAL RECORDING INFORMATION		BLM SERIAL NUMBER
	DOCKET	PAGE	
IRON REEF #1	1168	69	A MC 105953
IRON REEF #2	1168	72	A MC 105954
IRON REEF #3	1168	74	A MC 105955
IRON REEF #4	1168	76	A MC 105956
IRON REEF #5	1168	78	A MC 105957
IRON REEF #6	1168	80	A MC 105958
IRON REEF #7	1168	82	A MC 105959
IRON REEF #8	1168	84	A MC 105960
IRON REEF #9	1168	86	A MC 105961
IRON REEF #10	1168	88	A MC 105962
COPPERSTONE # 1	1128	65	A MC 91283
COPPERSTONE # 2	1128	66	A MC 91284
COPPERSTONE # 3	1128	67	A MC 91285
COPPERSTONE # 4	1128	68	A MC 91286
COPPERSTONE # 5	1128	69	A MC 91287
COPPERSTONE # 6	1128	70	A MC 91288
COPPERSTONE # 7	1128	72	A MC 91289
COPPERSTONE # 8	1128	73	A MC 91290
COPPERSTONE # 9	1128	74	A MC 91291
COPPERSTONE # 10	1128	75	A MC 91292
COPPERSTONE # 11	1128	76	A MC 91293
COPPERSTONE # 12	1128	77	A MC 91294
COPPERSTONE # 13	1128	78	A MC 91295
COPPERSTONE # 14	1129	80	A MC 91296
COPPERSTONE # 15	1129	627	A MC 88612
COPPERSTONE # 16	1129	630	A MC 88613
COPPERSTONE # 17	1131	632	A MC 88614
COPPERSTONE # 18	1131	294	A MC 95246
COPPERSTONE # 19	1131	297	A MC 95247
COPPERSTONE # 20	1131	298	A MC 95248
COPPERSTONE # 21	1131	299	A MC 95249
COPPERSTONE # 22	1131	300	A MC 95250
COPPERSTONE # 23	1131	301	A MC 95251
COPPERSTONE # 24	1131	302	A MC 95252
COPPERSTONE # 25	1131	303	A MC 95253
COPPERSTONE # 26	1131	304	A MC 95254

RECEIVED  
B. L. M. AZ STATE OFFICE

NOV 26 1982

07:45 A.M.  
PHOENIX, ARIZONA

CLAIM NAME	ORIGINAL RECORDING INFORMATION		BLM SERIAL NUMBER
	DOCKET	PAGE	
COPPERSTONE # 27	1131	307	A MC 95255
COPPERSTONE # 28	1131	308	A MC 95256
COPPERSTONE # 29	1131	309	A MC 95257
COPPERSTONE # 30	1151	145	A MC 98423
COPPERSTONE # 31	1151	148	A MC 98424
COPPERSTONE # 32	1151	149	A MC 98425
COPPERSTONE # 33	1151	150	A MC 98426
COPPERSTONE # 34	1151	151	A MC 98427
COPPERSTONE # 35	1151	152	A MC 98428
COPPERSTONE # 36	1151	153	A MC 98429
COPPERSTONE # 37	1151	154	A MC 98430
COPPERSTONE # 38	1151	155	A MC 98431
COPPERSTONE # 39	1151	156	A MC 98432
COPPERSTONE # 40	1151	157	A MC 98433
COPPERSTONE # 41	1152	181	A MC 98957
COPPERSTONE # 42	1152	183	A MC 98958
COPPERSTONE # 43	1152	185	A MC 98959
COPPERSTONE # 44	1152	187	A MC 98960
COPPERSTONE # 45	1152	189	A MC 98961
COPPERSTONE # 46	1152	191	A MC 98962
COPPERSTONE # 47	1152	193	A MC 98963
COPPERSTONE # 48	1152	195	A MC 98964
COPPERSTONE # 49	1152	197	A MC 98965
COPPERSTONE # 50	1152	199	A MC 98966
COPPERSTONE # 51	1152	201	A MC 98967
COPPERSTONE # 52	1152	203	A MC 98968
COPPERSTONE # 53	1152	205	A MC 98969
COPPERSTONE # 54	1152	763	A MC 98970
COPPERSTONE # 55	1152	765	A MC 98971
COPPERSTONE # 56	1152	767	A MC 98972
COPPERSTONE # 57	1152	769	A MC 98973
COPPERSTONE # 58	1152	771	A MC 98974
COPPERSTONE # 59	1152	773	A MC 98975
COPPERSTONE # 60	1152	775	A MC 98976
COPPERSTONE # 61	1152	777	A MC 98977
COPPERSTONE # 62	1152	779	A MC 98978
COPPERSTONE # 63	1152	781	A MC 98979
COPPERSTONE # 64	1173	716	A MC 108058
COPPERSTONE # 65	1173	719	A MC 108059
COPPERSTONE 101	1254	76	A MC 144884
COPPERSTONE 102	1254	79	A MC 144885
COPPERSTONE 103	1254	81	A MC 144886
COPPERSTONE 104	1254	83	A MC 144887

RECEIVED  
L. M. AZ STATE OFFICE  
NOV 26 1982  
07:45 A.M.  
PHOENIX, ARIZONA

CLAIM NAME	ORIGINAL RECORDING INFORMATION		BLM SERIAL NUMBER
	DOCKET	PAGE	
COPPERSTONE 105	1254	85	A MC 144888
COPPERSTONE 106	1254	87	A MC 144889
COPPERSTONE 107	1254	89	A MC 144890
COPPERSTONE 108	1254	91	A MC 144891
COPPERSTONE 109	1254	93	A MC 144892
COPPERSTONE 110	1254	95	A MC 144893
COPPERSTONE 111	1254	97	A MC 144894
COPPERSTONE 112	1254	99	A MC 144895
COPPERSTONE 113	1254	101	A MC 144896
COPPERSTONE 114	1254	103	A MC 144897
COPPERSTONE 115	1254	105	A MC 144898
COPPERSTONE 116	1254	107	A MC 144899
COPPERSTONE 117	1254	109	A MC 144900
COPPERSTONE 118	1254	111	A MC 144901
COPPERSTONE 119	1254	113	A MC 144902
COPPERSTONE 120	1254	115	A MC 144903
COPPERSTONE 121	1254	117	A MC 144904
COPPERSTONE 122	1254	119	A MC 144905
COPPERSTONE 123	1254	121	A MC 144906
COPPERSTONE 124	1254	123	A MC 144907
COPPERSTONE 125	1254	125	A MC 144908
COPPERSTONE 126	1254	127	A MC 144909
COPPERSTONE 127	1254	129	A MC 144910
COPPERSTONE 128	1254	131	A MC 144911
COPPERSTONE 129	1254	133	A MC 144912
COPPERSTONE 130	1254	135	A MC 144913
COPPERSTONE 131	1254	137	A MC 144914
COPPERSTONE 132	1254	139	A MC 144915
COPPERSTONE 133	1254	141	A MC 144916
COPPERSTONE 134	1254	143	A MC 144917
COPPERSTONE 135	1254	145	A MC 144918
COPPERSTONE 136	1254	147	A MC 144919
COPPERSTONE 137	1254	149	A MC 144920
COPPERSTONE 138	1254	151	A MC 144921
COPPERSTONE 139	1254	153	A MC 144922
COPPERSTONE 140	1254	155	A MC 144923
COPPERSTONE 141	1254	157	A MC 144924
COPPERSTONE 142	1254	159	A MC 144925
COPPERSTONE 143	1254	161	A MC 144926
COPPERSTONE 144	1254	163	A MC 144927
COPPERSTONE 145	1254	165	A MC 144928
COPPERSTONE 146	1254	167	A MC 144929
COPPERSTONE 147	1254	169	A MC 144930

RECEIVED  
 B. L. M. AZ STATE OFFICE  
 NOV 26 1982  
 07:45 A. M.  
 PHOENIX, ARIZONA

CLAIM NAME	ORIGINAL RECORDING INFORMATION		BLM SERIAL NUMBER
	DOCKET	PAGE	
COPPERSTONE 148	1254	171	A MC 144931
COPPERSTONE 149	1254	173	A MC 144932
COPPERSTONE 150	1254	175	A MC 144933
COPPERSTONE 151	1254	177	A MC 144934
COPPERSTONE 152	1254	179	A MC 144935
COPPERSTONE 153	1254	181	A MC 144936
COPPERSTONE 154	1254	183	A MC 144937
COPPERSTONE 155	1254	185	A MC 144938
COPPERSTONE 156	1254	187	A MC 144939
COPPERSTONE 157	1254	189	A MC 144940
COPPERSTONE 158	1254	191	A MC 144941
COPPERSTONE 159	1254	193	A MC 144942
COPPERSTONE 160	1254	195	A MC 144943
COPPERSTONE 161	1254	197	A MC 144944
COPPERSTONE 162	1276	349	A MC 164418
COPPERSTONE 163	1276	355	A MC 164419
COPPERSTONE 164	1276	357	A MC 164420
COPPERSTONE 165	1276	359	A MC 164421
COPPERSTONE 166	1276	361	A MC 164422
COPPERSTONE 167	1276	363	A MC 164423
COPPERSTONE 168	1276	365	A MC 164424
COPPERSTONE 169	1276	367	A MC 164425
COPPERSTONE 170	1276	369	A MC 164426
COPPERSTONE 171	1276	371	A MC 164427
COPPERSTONE 172	1276	373	A MC 164428
COPPERSTONE 173	1276	375	A MC 164429
COPPERSTONE 174	1276	377	A MC 164430
COPPERSTONE 175	1276	379	A MC 164431
COPPERSTONE 176	1276	381	A MC 164432
COPPERSTONE 177	1276	383	A MC 164433
COPPERSTONE 178	1276	385	A MC 164434
COPPERSTONE 179	1276	387	A MC 164435
COPPERSTONE 180	1276	389	A MC 164436
COPPERSTONE 181	1276	391	A MC 164437
COPPERSTONE 182	1276	393	A MC 164438
COPPERSTONE 183	1276	395	A MC 164439
COPPERSTONE 184	1276	397	A MC 164440
COPPERSTONE 185	1276	398	A MC 164441
COPPERSTONE 186	1276	400	A MC 164442
COPPERSTONE 187	1276	402	A MC 164443
COPPERSTONE 188	1276	404	A MC 164444
COPPERSTONE 189	1276	406	A MC 164445
COPPERSTONE 190	1276	408	A MC 164446



RECEIVED  
B. L. M. AZ STATE OFFICE

NOV 26 1982

Page 6  
07:45 A.M.  
PHOENIX, ARIZONA

<u>CLAIM NAME</u>	<u>ORIGINAL RECORDING INFORMATION</u>		<u>BLM SERIAL NUMBER</u>
	<u>DOCKET</u>	<u>PAGE</u>	
COPPERSTONE 234	1276	496	A MC 164490
COPPERSTONE 235	1276	498	A MC 164491
COPPERSTONE 236	1276	500	A MC 164492
COPPERSTONE 237	1276	502	A MC 164493
COPPERSTONE 238	1276	504	A MC 164494
COPPERSTONE 239	1276	506	A MC 164495
COPPERSTONE 240	1276	508	A MC 164496
COPPERSTONE 241	1276	510	A MC 164497
COPPERSTONE 242	1276	512	A MC 164498
COPPERSTONE 243	1276	514	A MC 164499
COPPERSTONE 244	1276	516	A MC 164500
COPPERSTONE 245	1276	518	A MC 164501
COPPERSTONE 246	1276	520	A MC 164502
COPPERSTONE 247	1276	522	A MC 164503
COPPERSTONE 248	1276	524	A MC 164504
COPPERSTONE 249	1276	526	A MC 164505
COPPERSTONE 250	1276	528	A MC 164506
COPPERSTONE 251	1276	530	A MC 164507
COPPERSTONE 252	1276	532	A MC 164508
COPPERSTONE 253	1276	534	A MC 164509
COPPERSTONE 254	1276	536	A MC 164510
COPPERSTONE 255	1276	538	A MC 164511
COPPERSTONE 256	1276	540	A MC 164512
COPPERSTONE 257	1276	542	A MC 164513
COPPERSTONE 258	1276	544	A MC 164514
COPPERSTONE 259	1276	546	A MC 164515
COPPERSTONE 260	1276	548	A MC 164516
COPPERSTONE 261	1276	550	A MC 164517
COPPERSTONE 262	1276	552	A MC 164518
COPPERSTONE 263	1276	554	A MC 164519
COPPERSTONE 264	1276	556	A MC 164520
COPPERSTONE 265	1276	558	A MC 164521
COPPERSTONE 266	1276	560	A MC 164522
COPPERSTONE 267	1276	562	A MC 164523
COPPERSTONE 268	1276	564	A MC 164524
COPPERSTONE 269	1276	566	A MC 164525
COPPERSTONE 270	1276	568	A MC 164526
COPPERSTONE 271	1276	570	A MC 164527
COPPERSTONE 272	1276	572	A MC 164528
COPPERSTONE 273	1276	574	A MC 164529
COPPERSTONE 274	1276	576	A MC 164530
COPPERSTONE 275	1276	578	A MC 164531
COPPERSTONE 276	1276	580	A MC 164532



RECEIVED  
 B. L. M. AZ STATE OFFICE  
 NOV 26 1982  
 07:45 A. M.  
 PHOENIX, ARIZONA

CLAIM NAME	ORIGINAL RECORDING INFORMATION		BLM SERIAL NUMBER
	DOCKET	PAGE	
COPPERSTONE 277	1276	582	A MC 164533
COPPERSTONE 278	1276	584	A MC 164534
COPPERSTONE 279	1276	586	A MC 164535
COPPERSTONE 280	1276	588	A MC 164536
COPPERSTONE 281	1276	590	A MC 164537
COPPERSTONE 282	1276	592	A MC 164538
COPPERSTONE 283	1276	594	A MC 164539
COPPERSTONE 284	1276	596	A MC 164540
COPPERSTONE 285	1276	598	A MC 164541
COPPERSTONE 286	1276	600	A MC 164542
COPPERSTONE 287	1276	602	A MC 164543
COPPERSTONE 288	1276	604	A MC 164544
COPPERSTONE 289	1276	606	A MC 164545
COPPERSTONE 290	1276	608	A MC 164546
COPPERSTONE 291	1276	610	A MC 164547
COPPERSTONE 292	1276	612	A MC 164548
COPPERSTONE 293	1276	614	A MC 164549
COPPERSTONE 294	1276	616	A MC 164550
COPPERSTONE 295	1276	618	A MC 164551
COPPERSTONE 296	1276	620	A MC 164552
COPPERSTONE 297	1276	622	A MC 164553
COPPERSTONE 298	1276	624	A MC 164554
COPPERSTONE 299	1276	626	A MC 164555
COPPERSTONE 300	1276	628	A MC 164556
COPPERSTONE 301	1276	630	A MC 164557
COPPERSTONE 302	1276	632	A MC 164558
COPPERSTONE 303	1276	634	A MC 164559
COPPERSTONE 304	1276	636	A MC 164560
COPPERSTONE 305	1276	638	A MC 164561
COPPERSTONE 306	1276	640	A MC 164562
COPPERSTONE 307	1276	642	A MC 164563
COPPERSTONE 308	1276	644	A MC 164564
COPPERSTONE 309	1276	646	A MC 164565
COPPERSTONE 310	1276	648	A MC 164566
COPPERSTONE 311	1276	650	A MC 164567
COPPERSTONE 312	1276	652	A MC 164568
COPPERSTONE 313	1276	654	A MC 164569
COPPERSTONE 314	1276	656	A MC 164570
COPPERSTONE 315	1276	658	A MC 164571

DKT 1308 PAGE 961

MICROFILMED

STATE OF ARIZONA }  
County of Yuma } ss. 22554

I hereby certify that the within instrument was filed and recorded

at the request of Ameco  
Metals Company

1982 NOV 15 PM 9 1 06 M.

Docket 1308

on page 953-961

Witness my hand and official seal the day and year aforesaid.

GLENYS E. SCHMITT

County Recorder

Suzanna A. Burton

8.00  
1.00

P.O. Box 3299  
Englewood, Colo.  
80155

INDEXED

RECEIVED  
B.L.M. AZ STATE OFFICE

NOV 26 1982

07:45 A.M.  
PHOENIX, ARIZONA

B. L. M.

Sept 10, 1982

Phoenix, Az.

Please register The enclosed  
AFFIDAVIT OF LABOR AND LIST  
OF Mining CLAIMS  
Send Confirmation To

Dan Patch

P.O. Box 124

QUARTZSITE, AZ, 85346

Thanks

RECEIVED  
B.L.M. /Z STATE OFFICE

SEP 20 1982

07.45 A.M.  
PHOENIX, ARIZONA

RECEIVED  
AZ STATE OFFICE  
SEP 20 1982  
07:45 A.M.  
PHOENIX, ARIZONA

# Affidavit of Labor Performed and Improvements Made

"AND INTENT TO HOLD"

STATE OF ARIZONA,

County of YUMA } ss.

DAN PATCH

being duly sworn, deposes and says that he is a citizen of the United States and more than twenty-one years of age, and resides at QUARTSITE in YUMA County, State of Arizona, and is personally acquainted with the mining claims known as See ATTACHED LIST OF NAMES OF

CLAIMS, RECORDED INFORMATION INCLUDING BOTH COUNTY + FEDERAL SERIAL NUMBERS mining claim situate in THE PLEMORA AND THE ELLSWORTH

Mining District, County of YUMA, State of Arizona, the location notice of which is recorded in the office of the County Recorder of said County, see ATTACHED LIST in Book A of Records of

Mines, at page A; that between the first day of September, A. D. 1981, and the first day of September, A. D. 1982, at least 200,000 (Two

hundred thousand dollars worth of work and improvements were done and performed upon said claims not including the location work of said claim. Such work

and improvements were made by and at the expense of DAN PATCH, AMOCO MINERALS CO., UNIBAR CORP, CATHAY MINES CORP. AND CARL LAURE

ownerlesses of said claim for the purpose of complying with the laws of the United States pertaining to assessment of annual work, and DAN PATCH, MERVIN ROGERS, MIKE LITTLE, DUDLEY DAVIS, EARL KINKERMAN, JIM SCHULTZ, GRAHAM HELSEY, AMOCO MINERALS CO. CREW, DRILLERS, BOB SWANNEY, GEOLGISTS, SURVEYORS, EQUIPMENT OPERATORS

AND OTHER EMPLOYEES OF AMOCO CORP. + UNIBAR CORP. + CATHAY MINES CORP. AND JOHN KNIGHT AND OTHERS, were the men employed by said ownerlesses and who labored upon said claim, did said work

and improvements, the same being as follows, to-wit: SEVERAL THOUSAND FEET OF

ROTARY AND DIAMOND CORE DRILLING WAS DONE, GEOLOGICAL, GEOPHYSICAL, AND MAGNETIC EXPLORATION WAS DONE, MANY MILES OF ACCESS

ROADS WERE REPAIRED, CONSTRUCTED AND MAINTAINED USING

2 CATAPILLAR D8 BULLDOZERS, A CAT 12 ROAD GRADER SEVERAL 4X4 PICKUPS, WATER TRUCKS AND PERSONNEL.

HUNDREDS OF SAMPLES WERE TAKEN AND ASSAYED, METALLURGICAL

WORK WAS PERFORMED, WATER LINES TO MINING CAMP AT

FORGOTTEN GOLD CLAIMS WAS MAINTAINED AND REPAIRED, DRY WASHING GOLD RECOVERY WAS CARRIED OUT ON THE BONES,

JACKPOT AND ADA K. CLAIMS. ALL WORK WAS DONE IN FULL COMPLIANCE WITH THE MINING LAWS OF BOTH STATE AND FEDERAL

AND WAS DONE FOR THE BENEFIT OF THE PROPERTIES HEREIN DESCRIBED. SEE ATTACHED LIST!

Subscribed and sworn to before me this 28 day of August, A. D. 1982

My Commission Expires October 20, 1982  
(My commission expires October 20, 1982)

Dan Patch  
Mary A. Smith  
Notary Public.

Recorded in Formation Attached To  
 Affidavit of Labor Performed and  
 Improvements Made relating To  
 Mining Claims in Yuma County  
 Arizona.

PAGE 1 OF 13

<u>Claim No.</u>	<u>Recordation Date</u>	<u>Docket</u>	<u>Page</u>	<u>BLM Recordation No.</u>
Copperstone #1	10/29/79	1128	65	AMC 91283 ✓
Copperstone #2	10/29/79	1128	66	AMC 91284 ✓
Copperstone #3	10/29/79	1128	67	AMC 91285 ✓
Copperstone #4	10/29/79	1128	68	AMC 91286 ✓
Copperstone #5	10/29/79	1128	69	AMC 91287 ✓
Copperstone #6	10/29/79	1128	70-71	AMC 91288 ✓
Copperstone #7	10/29/79	1128	72	AMC 91289 ✓
Copperstone #8	10/29/79	1128	73	AMC 91290 ✓
Copperstone #9	10/29/79	1128	74	AMC 91291 ✓
Copperstone #10	10/29/79	1128	75	AMC 91292 ✓
Copperstone #11	10/29/79	1128	76	AMC 91293 ✓
Copperstone #12	10/29/79	1128	77	AMC 91294 ✓
Copperstone #13	10/29/79	1128	78-79	AMC 91295 ✓
Copperstone #14	10/29/79	1128	80-81	AMC 91296 ✓
Copperstone #15	11/7/79	1129	627	AMC 88612 ✓
Copperstone #16	11/7/79	1129	630-631	AMC 88613 ✓
Copperstone #17	11/7/79	1129	632	AMC 88614 ✓
Copperstone #18	11/15/79	1131	294	AMC 95246 ✓
Copperstone #19	11/15/79	1131	297	AMC 95247 ✓
Copperstone #20	11/15/79	1131	298	AMC 95248 ✓
Copperstone #21	11/15/79	1131	299	AMC 95249 ✓
Copperstone #22	11/15/79	1131	300	AMC 95250 ✓
Copperstone #23	11/15/79	1131	301	AMC 95251 ✓
Copperstone #24	11/15/79	1131	302	AMC 95252 ✓
Copperstone #25	11/15/79	1131	303	AMC 95253 ✓
Copperstone #26	11/15/79	1131	304	AMC 95254 ✓
Copperstone #27	11/15/79	1131	307	AMC 95255 ✓
Copperstone #28	11/15/79	1131	308	AMC 95256 ✓
Copperstone #29	11/15/79	1131	309	AMC 95257 ✓

RECEIVED  
 B.L.M. AZ STATE OFFICE  
 SEP 20 1982  
 07:45 A.M.  
 PHOENIX, ARIZONA

<u>Claim No.</u>	<u>Recordation Date</u>	<u>Docket</u>	<u>Page</u>	<u>BLM Recordation No.</u>
Copperstone #30	3/7/80	1151	145	AMC - 138825 ✓
Copperstone #31	3/7/80	1151	148	✓ 138826 ✓
Copperstone #32	3/7/80	1151	149	✓ 138827 ✓
Copperstone #33	3/7/80	1151	150	✓ 138828 ✓
Copperstone #34	3/7/80	1151	151	✓ 138829 ✓
Copperstone #35	3/7/80	1151	152	138830 ✓
Copperstone #36	3/7/80	1151	153	138831 ✓
Copperstone #37	3/7/80	1151	154	138832 ✓
Copperstone #38	3/7/80	1151	155	138833 ✓
Copperstone #39	3/7/80	1151	156	138834 ✓
Copperstone #40	3/7/80	1151	157	138835 ✓
Copperstone #41	3/13/80	1152	181-182	<del>138958</del> 98957 ✓
Copperstone #42	3/13/80	1152	183-184	<del>138959</del> 98958 ✓
Copperstone #43	3/13/80	1152	185-186	<del>138960</del> 98959 ✓
Copperstone #44	3/13/80	1152	187-188	<del>138961</del> 98960 ✓
Copperstone #45	3/13/80	1152	189-190	<del>138962</del> 98961 ✓
Copperstone #46	3/13/80	1152	191-192	<del>138963</del> 98962 ✓
Copperstone #47	3/13/80	1152	193-194	<del>138964</del> 98963 ✓
Copperstone #48	3/13/80	1152	195-196	<del>138965</del> 98964 ✓
Copperstone #49	3/13/80	1152	197-198	<del>138966</del> 98965 ✓
Copperstone #50	3/13/80	1152	199-200	<del>138967</del> 98966 ✓
Copperstone #51	3/13/80	1152	201-202	<del>138968</del> 98967 ✓
Copperstone #52	3/13/80	1152	203-204	<del>138969</del> 98968 ✓
Copperstone #53	3/13/80	1152	205-206	<del>138970</del> 98969 ✓
Copperstone #54	3/17/80	1152	763-764	<del>138971</del> 98970 ✓
Copperstone #55	3/17/80	1152	765-766	<del>138972</del> 98971 ✓
Copperstone #56	3/17/80	1152	767-768	<del>138973</del> 98972 ✓
Copperstone #57	3/17/80	1152	769-770	<del>138974</del> 98973 ✓
Copperstone #58	3/17/80	1152	771-772	<del>138975</del> 98974 ✓
Copperstone #59	3/17/80	1152	773-774	<del>138976</del> 98975 ✓
Copperstone #60	3/17/80	1152	775-776	<del>138977</del> 98976 ✓
Copperstone #61	3/17/80	1152	777-778	<del>138978</del> 98977 ✓

RECEIVED  
 B.L.M. AZ STATE OFFICE  
 SEP 20 1982  
 07:45 A.M.  
 PHOENIX, ARIZON

<u>Claim No.</u>	<u>Recordation Date</u>	<u>Docket</u>	<u>Page</u>	<u>BLM Recordation No.</u>
Copperstone #62	3/17/80	1152	779-780	<del>132979</del> 98978 ✓
Copperstone #63	3/17/80	1152	781-782	<del>132980</del> 98979 ✓
Copperstone #64	7/15/80	1173	716-717-718	AMC 108058 ✓
Copperstone #65	7/15/80	1173	719 -	AMC 108059 ✓
Aztec #1				AMC 37680 ✓
Aztec #2				AMC 37681 ✓
Aztec #3				AMC 37682 ✓
Aztec #4				AMC 37683 ✓
Aztec #5				AMC 38043 38013 ✓
Aztec #6				AMC 38044 38014 ✓
Black Mountain Barrium #1		18	320	AMC 49007 ✓
Black Mountain Barrium #2		18	321	AMC 49008 ✓
Black Mountain Barrium #3		890	238	AMC 49009 ✓
Black Mountain Barrium #4		919	356-357	AMC 49010 ✓
Black Mountain Barrium #5		919	354-355	AMC 49011 ✓
Black Mountain Barrium #6		922	688	AMC 49012 ✓
Black Mountain Barrium #7 Fraction			931 157	AMC 49013 ✓
Black Mountain Barrium #8			931 158	AMC 49014 ✓
Corazon de Cobre #1				AMC 49015 ✓
Corazon de Cobre #2				AMC 49016 ✓
Corazon de Cobre #3				AMC 49017 ✓
Corazon de Cobre #4				AMC 49018 ✓
Corazon de Cobre #5				AMC 49019 ✓
Corazon de Cobre #6				AMC 49020 ✓
Rosa del Desierto				AMC 49021 ✓
Rosa del Desierto #2				AMC 49022 ✓
Old Camp Silver	4/6/76	905	984	AMC 57345 ✓
Dangie #1	2/21/75	846	15	AMC 57394 ✓
Anniversary Mine	2/27/75	846	734	AMC 57395 ✓
Birthday	2/28/75	846	888	AMC 57396 ✓
Plomosa Silver #1	<del>2/21/75</del> 2/21/76	<del>846</del> 904	<del>552</del> 552	AMC 57397 ✓
Plomosa Silver #2	3/9/76	901	598	AMC 57398 ✓
Plomosa Silver #3	3/16/76	902	686	AMC 57399 ✓

RECEIVED  
 BLM, AZ STATE OFFICE  
 SEP 20 1982  
 07.45 A.M.  
 PHOENIX, ARIZONA

<u>Claim No.</u>	<u>Recordation Date</u>	<u>Docket</u>	<u>Page</u>	<u>BLM Recordation No.</u>
Valle de Cobre #1	2/21/75	846	33	AMC 57400 ✓
Valle de Cobre #2	2/21/75	846	34	AMC 57401 ✓
Valle de Cobre #3	2/21/75	846	35	AMC 57402 ✓
Valle de Cobre #4	2/21/75	846	36	AMC 57403 ✓
Valle de Cobre #5	2/21/75	846	37	AMC 57404 ✓
Valle de Cobre #6	2/21/75	846	38	AMC 57405 ✓
Valle de Cobre #7	2/21/75	846	39	AMC 57406 ✓
Valle de Cobre #8	2/21/75	846	40	AMC 57407 ✓
Cobre del Norte #1	2/21/75	845	997	AMC 57408 ✓
Cobre del Norte #2	2/21/75	845	998	AMC 57409 ✓
Cobre del Norte #3	2/21/75	845	999	AMC 57410 ✓
Cobre del Norte #4	2/21/75	845	1000	AMC 57411 ✓
Cobre del Norte #5	2/21/75	846	1	AMC 57412 ✓
Cobre del Norte #6	2/21/75	846	2	AMC 57413 ✓
Cobre del Norte #7	2/21/75	846	3	AMC 57414 ✓
Cobre del Norte #8	2/21/75	846	4	AMC 57415 ✓
Cobre del Norte #9	2/24/75	846	5	AMC 57416 ✓
Cobre del Norte #10	2/21/75	846	6	AMC 57417 ✓
Cobre del Norte #11	2/21/75	846	7	AMC 57418 ✓
Cobre del Norte #12	2/21/75	846	8	AMC 57419 ✓
Cobre del Norte #13	2/21/75	846	9	AMC 57420 ✓
Cobre del Norte #14	2/21/75	846	10	AMC 57421 ✓
Cobre del Norte #15	2/21/75	846	11	AMC 57422 ✓
Cobre del Norte #16	2/21/75	846	12	AMC 57423 ✓
Cobre del Norte #17	2/21/75	846	13	AMC 57424 ✓
Cobre del Norte #18	2/21/75	846	14	AMC 57425 ✓
Cobre del Norte #19	2/27/75	846	735	AMC 57426 ✓
Cobre del Norte #20	2/27/75	846	736	AMC 57427 ✓
Cobre del Norte #21	2/27/75	846	737	AMC 57428 ✓
Jackpot Extension	12/9/70	629	125	AMC 47721 ✓
Hidden Valley #1	2/21/75	846	22	AMC 47733 ✓
Hidden Valley #2	2/21/75	846	23	AMC 47734 ✓
Hidden Valley #3	2/21/75	846	24	AMC 47735 ✓

RECEIVED  
 E.L.M. AZ STATE OFFICE  
 SEP 20 1982  
 07.45 A.M.  
 PHOENIX, ARIZON



<u>Claim No:</u>	<u>Recordation Date</u>	<u>Docket</u>	<u>Page</u>	<u>BLM Recordation No</u>
Hidden Valley #4	2/21/75	846	25	AMC 47736 ✓
Hidden Valley #5	2/21/75	846	26	AMC 47737 ✓
Hidden Valley #6	2/21/75	846	27	AMC 47738 ✓
Hidden Valley #7	2/21/75	846	28	AMC 47739 ✓
Hidden Valley #8	2/21/75	846	29	AMC 47740 ✓
Connector #1	11/12/75	883	845	AMC 47741 ✓
Connector #2	11/12/75	883	846	AMC 47742 ✓
Sunset #1	2/21/75	846	30	AMC 47743 ✓
Sunset #2	2/21/75	846	31	AMC 47744 ✓
Sunset #3	2/21/75	846	32	AMC 47745 ✓
Sunset #4	11/17/75	884	529	AMC 47746 ✓
Dangie #2	2/21/75	846	16	AMC 47747 ✓
Dangie #3	2/21/75	846	17	AMC 47748 ✓
Dangie #4	2/21/75	846	18	AMC 47749 ✓
Dangie #5	2/21/75	846	19	AMC 47750 ✓
Dangie #6	2/21/75	846	20	AMC 47751 ✓
Dangie #7	2/21/75	846	21	AMC 47752 ✓
Jackpot Millsite #1	3/14/74	798	870	AMC 63039 ✓
Bonus Millsite #2	3/14/74	798	871	AMC 63040 ✓
Rosa del Desierto	2/11/75	844	496	AMC 63041 ✓
Rosa del Desireto #2	2/18/75	845	264	AMC 63042 ✓
Corason de Cobre #1	10/17/74	829	912	AMC 63043 ✓
Corason de Cobre #2	10/17/74	829	913	AMC 63044 ✓
Corason de Cobre #3	10/17/74	829	914	AMC 63045 ✓
Corason de Cobre #4	10/17/74	829	915	AMC 63046 ✓
Corason de Cobre #5	10/22/74	830	413	AMC 63047 ✓
Corason de Cobre #6	10/22/74	830	414	AMC 63048 ✓
Forgotten Gold #1	1/21/81	1203	995	AMC 121602 ✓
Forgotten Gold #2	1/21/81	1203	998	AMC 121603 ✓
Forgotten Gold #3	1/21/81	1204	01	AMC 121604 ✓
Forgotten Gold #4	1/21/81	1204	02	AMC 121605 ✓
Forgotten Gold #5	2/2/81	1206	294	AMC 121606 ✓
Forgotten Gold #6	2/2/81	1206	297	AMC 121607 ✓

RECEIVED  
 B.L.M. AZ STATE OFFICE  
 SEP 20 1982  
 07.45 A.M.  
 PHOENIX, ARIZONA

Note: The Corason de Cobre Claims 1 thru 6 were also recorded 2/10/75 in Docket 844 Pages 250 thru 255 and therefor have 2 Fed. Serial Numbers

Claim No.	Recordation Date	Docket	Page	BLM Recordation No.
Forgotten Gold #7	2/2/81	1206	298	AMC 121608 ✓
Forgotten Gold #8	2/2/81	1206	298	AMC 121609 ✓
Forgotten Gold #9	2/26/81	1210	754-755	AMC 124871 ✓
Alcon #1	12/4/80	1196	327-228-229	AMC 119698 ✓
Alcon #2	12/4/80	1196	230	AMC 119699 ✓
Alcon #3	12/4/80	1196	231	AMC 119670 ✓
Alcon #4	12/4/80	1196	232	AMC 119671 ✓
Eagle Eye #1	12/4/80	1196	233-234	AMC 119702 ✓
Eagle Eye #2	12/4/80	1196	236	AMC 119703 ✓
Eagle Eye #3	12/4/80	1196	237	AMC 119704 ✓
Eagle Eye #4	12/4/80	1196	238	AMC 119705 ✓
Eagle Eye #5	12/12/80	1197	372-379	AMC 119706 ✓
Eagle Eye #6	12/12/80	1197	380	AMC 119707 ✓
Eagle Eye #7	12/12/80	1197	381	AMC 119708 ✓
Eagle Eye #8	12/12/80	1197	382	AMC 119709 ✓
Eagle Eye #9	12/12/80	1197	383	AMC 119710 ✓
Eagle Eye #10	12/12/80	1197	384	AMC 119711 ✓
Eagle Eye #11	12/12/80	1197	385	AMC 119712 ✓
Eagle Eye #12	12/12/80	1197	386	AMC 119713 ✓
Eagle Eye #13	12/12/80	1197	387	AMC 119714 ✓
Eagle Eye #14	12/12/80	1197	388	AMC 119715 ✓
Eagle Eye #15	12/12/80	1197	389	AMC 119716 ✓
Eagle Eye #16	12/12/80	1197	390	AMC 119717 ✓
Plomosa Blue Millsite #1	1/5/81	1200	711-712	AMC 119718 ✓
Plomosa Blue Millsite #2	1/5/81	1200	713-714	AMC 119719 ✓
Plomosa Blue #1	12/12/80	1197	368-369	AMC 119720 ✓
Plomosa Blue #2	12/12/80	1197	370	AMC 119721 ✓
Plomosa Blue #3	12/12/80	1197	371	AMC 119722 ✓
Plomosa Blue #4	12/12/80	1197	372	AMC 119723 ✓
Plomosa Blue #5	12/26/80	1199	699-700	AMC 119724 ✓
Plomosa Blue #6	12/26/80	1199	702	AMC 119725 ✓
Plomosa Blue #7	12/26/80	1199	703	AMC 119726 ✓
Plomosa Blue #8	12/26/80	1199	704	AMC 119727 ✓

RECEIVED  
 B.L.M. AZ STATE OFFICE  
 SEP 20 1982  
 07.45 A.M.  
 PHOENIX, ARIZONA

<u>Claim No.</u>	<u>Recordation Date</u>	<u>Docket</u>	<u>Page</u>	<u>BLM Recordation No.</u>
Plomosa Blue #9	12/26/80	1199	705-706	AMC 119728 ✓
Plomosa Blue #10	12/26/80	1199	708	AMC 119729 ✓
Plomosa Blue #11	12/26/80	1199	709	AMC 119730 ✓
Plomosa Blue #12	12/26/80	1199	710	AMC 119731 ✓
Sunday Best #1	12/12/80	1197	373-374	AMC 119732 ✓
Sunday Best #2	12/12/80	1197	375	AMC 119733 ✓
Sunday Best #3	12/12/80	1197	376	AMC 119734 ✓
Sunday Best #4	12/12/80	1197	377	AMC 119735 ✓
Sunday Best #5	12/26/80	1199	711-712	AMC 119736 ✓
Sunday Best #6	12/26/80	1199	714	AMC 119737 ✓
Sunday Best #7	12/26/80	1199	715	AMC 119738 ✓
Sunday Best #8	12/26/80	1199	716	AMC 119739 ✓
Sunday Best #9	12/26/80	1199	717	AMC 119740 ✓
Sunday Best #10	12/26/80	1199	718	AMC 119741 ✓
Sunday Best #11	12/26/80	1199	719	AMC 119742 ✓
Sunday Best #12	12/26/80	1199	720	AMC 119743 ✓
Sunday Best #13	12/26/80	1199	721	AMC 119744 ✓
Sunday Best #14	12/26/80	1199	722	AMC 119745 ✓
Sunday Best #15	12/26/80	1199	723	AMC 119746 ✓
Sunday Best #16	12/26/80	1199	724	AMC 119747 ✓
Sunday Best #17	12/26/80	1199	725	AMC 119748 ✓
Sunday Best #18	12/26/80	1199	726	AMC 119749 ✓
Sunday Best #19	12/26/80	1199	727	AMC 119750 ✓
Sunday Best #20	12/26/80	1199	728	AMC 119751 ✓
Sunday Best #21	12/26/80	1199	686-687	AMC 119752 ✓
Sunday Best #22	12/26/80	1199	689	AMC 119753 ✓
Sunday Best #23	12/26/80	1199	690	AMC 119754 ✓
Sunday Best #24	12/26/80	1199	691	AMC 119755 ✓
Sunday Best #25	1/5/81	1200	715-716-717	AMC 119756 ✓
Sunday Best #26	1/5/81	1200	718	AMC 119757 ✓
Sunday Best #27	1/5/81	1200	719	AMC 119758 ✓
Sunday Best #28	1/5/81	1200	720	AMC 119759 ✓
Sunday Best #29	1/5/81	1200	721	AMC 119760 ✓

RECEIVED  
 B.L.M. AZ STATE OFFICE  
 SEP 20 1982  
 07.45 A.M.  
 PHOENIX, ARIZONA

<u>Claim No.</u>	<u>Recordation Date</u>	<u>Docket</u>	<u>Page</u>	<u>BLM Recordation No.</u>
Sunday Best #30	1/5/81	1200	722	AMC 119761 ✓
Sunday Best #31	1/5/81	1200	723	AMC 119762 ✓
Sunday Best #32	1/5/81	1200	724	AMC 119763 ✓
Forgotten Gold Millsite #1		1208	53	AMC 124872 ✓
Forgotten Gold Millsite #2		1208	56	AMC 124873 ✓
Copperrock #1	2/26/81	1210	749-750	AMC 124867 ✓
Copperrock #2	2/26/81	1210	751	AMC 124868 ✓
Copperrock #3	2/26/81	1210	752	AMC 124869 ✓
Copperrock #4	2/26/81	1210	753	AMC 124870 ✓
Coppertown #1	2/26/81	1210	756-757	AMC 124874 ✓
Coppertown #2	2/26/81	1210	758	AMC 124875 ✓
Coppertown #3	2/26/81	1210	759	AMC 124876 ✓
Coppertown #4	2/26/81	1210	760	AMC 124877 ✓
Coppertown #5	2/26/81	1210	761	AMC 124878 ✓
Coppertown #6	2/26/81	1210	762	AMC 124879 ✓
Coppertown #7	2/26/81	1210	763	AMC 124880 ✓
Coppertown #8	2/26/81	1210	764	AMC 124881 ✓
Coppertown #9	2/26/81	1210	765	AMC 124882 ✓
Coppertown #10	2/26/81	1210	766	AMC 124883 ✓
Coppertown #11	2/26/81	1210	767	AMC 124884 ✓
Coppertown #12	2/26/81	1210	768	AMC 124885 ✓
Coppertown #13	2/26/81	1210	769	AMC 124886 ✓
Coppertown #14	2/26/81	1210	770	AMC 124887 ✓
Coppertown #15	2/26/81	1210	771	AMC 124888 ✓
Coppertown #16	2/26/81	1210	772	AMC 124889 ✓
Coppertown #17	2/26/81	1210	773	AMC 124890 ✓
Coppertown #18	2/26/81	1210	774	AMC 124891 ✓
Coppertown #19	2/26/81	1210	775	AMC 124892 ✓
Coppertown #20	2/26/81	1210	776	AMC 124893 ✓
Coppertown #21	3/2/81	1211	331-332	AMC 124894 ✓
Coppertown #22	3/2/81	1210	333	AMC 124895 ✓
Coppertown #23	3/2/81	1210	334	AMC 124896 ✓
Coppertown #24	3/2/81	1210	335	AMC 124897 ✓

RECEIVED  
 B.L.M. AZ STATE OFFICE  
 SEP 20 1982  
 07:45 A.M.  
 PHOENIX, ARIZONA

<u>Claim No.</u>	<u>Recordation Date</u>	<u>Docket</u>	<u>Page</u>	<u>BLM Recordation No.</u>
Coppertown #25	3/2/81	1211	336	AMC 124898 ✓
Coppertown #26	3/2/81	1211	337	AMC 124899 ✓
Coppertown #27	3/3/81	1211	488 - 489	AMC 124900 ✓
Coppertown #28	3/3/81	1211	491	AMC 124901 ✓
Coppertown #29	3/3/81	1211	492	AMC 124902 ✓
Coppertown #30	3/3/81	1211	493	AMC 124903 ✓
Coppertown #31	3/3/81	1211	494-495	AMC 124904 ✓
Coppertown #32	3/3/81	1211	497	AMC 124905 ✓
Coppertown #33	3/3/81	1211	498	AMC 124906 ✓
Coppertown #34	3/3/81	1211	499 - 500	AMC 124907 ✓
Coppertown #35	3/14/81	1213	826-827-828	AMC 126097 ✓
Coppertown #36	3/14/81	1213	829	AMC 126098 ✓
Contact Gold #1	4/8/81	1218	552-553	AMC 127723 ✓
Contact Gold #2	4/8/81	1218	555	AMC 127724 ✓
Contact Gold #3	4/8/81	1218	556	AMC 127725 ✓
Contact Gold #4	4/8/81	1218	557	AMC 127726 ✓
Contact Gold #5	4/8/81	1218	558	AMC 127727 ✓
Contact Gold #6	4/8/81	1218	559	AMC 127728 ✓
Contact Gold #7	4/8/81	1218	560	AMC 127729 ✓
Contact Gold #8	4/8/81	1218	561	AMC 127730 ✓
Contact Gold #9	4/8/81	1218	562	AMC 127731 ✓

RECEIVED  
 B.L.M. AZ STATE OFFICE  
 SEP 20 1982  
 07.45 A.M.  
 PHOENIX, ARIZONA

<u>Claim No.</u>	<u>Recordation Date</u>	<u>Docket</u>	<u>Page</u>	<u>BLM Recordation No.</u>
Shepard	8/29/56	175	116	AMC 57340 ✓
		of Mines		
Southern Exposure		83	335	AMC 57341 ✓
		of Mines		
Southern Exposure #1		83	336	AMC 57342 ✓
		of Mines		
Tough Nut	8/29/56	175	115	AMC 57343 ✓
		of Mines		
Tough Nut #2		671	491	AMC 57344 ✓
		of Mines		
Carole Anne Group #1	5/15/74	807	424	AMC 57346 ✓
Carole Anne Group #2	5/15/74	807	425	AMC 57347 ✓
Carole Anne Group #3	5/15/74	807	426	AMC 57348 ✓
Carole Anne Group #4	5/15/74	807	427	AMC 57349 ✓
Carole Anne Group #5	5/15/74	807	428	AMC 57350 ✓
Carole Anne Group #6	5/15/74	807	429	AMC 57351 ✓
Carole Anne Group #7	5/15/74	807	430	AMC 57352 ✓
Carole Anne Group #8	5/15/74	807	431	AMC 57353 ✓
Carole Anne Group #9	5/15/74	807	432	AMC 57354 ✓
Carole Anne Group #10	5/15/74	807	433	AMC 57355 ✓
Plomosa A-1		668	899	AMC 57356 ✓
Plomosa #A-2		668	900	AMC 57357 ✓
Plomosa A-3		668	901	AMC 57358 ✓
Plomosa #A-4		668	902	AMC 57359 ✓
Plomosa #A-5		668	903	AMC 57360 ✓
Plomosa #A-6		668	904	AMC 57361 ✓
Plomosa #A-7		668	905	AMC 57362 ✓
Plomosa #A-8		668	906	AMC 57363 ✓
Plomosa #A-9		668	907	AMC 57364 ✓
Plomosa #A-10		668	908	AMC 57365 ✓
Plomosa #B-1		668	909	AMC 57366 ✓
Plomosa B-2		668	910	AMC 57367 ✓
Plomosa #B-3		668	911	AMC 57368 ✓
Plomosa #B-4		668	912	AMC 57369 ✓

RECEIVED  
B.L.M. AZ STATE OFFICE

SEP 20 1982

07.45 A.M.  
PHOENIX, ARIZON

<u>Claim No.</u>	<u>Recordation Date</u>	<u>Docket</u>	<u>Page</u>	<u>BLM Recordation No.</u>
Plomosa B-5		668	913	AMC 57370 ✓
Plomosa #B-6		668	914	AMC 57371 ✓
Plomosa #B-7		668	915	AMC 57372 ✓
Plomosa #B-8		668	916	AMC 57373 ✓
Plomosa #B-9		668	917	AMC 57374 ✓
Plomosa #B-10		668	918	AMC 57375 ✓
Plomosa C-1		663	650	AMC 57376 ✓
Plomosa C-2		663	651	AMC 57377 ✓
Plomosa C-3		663	652	AMC 57378 ✓
Plomosa C-4		663	653	AMC 57379 ✓
Plomosa C-5		663	654	AMC 57380 ✓
Plomosa C-6		663	655	AMC 57381 ✓
Plomosa C-7		663	655	AMC 57382 ✓
Plomosa C-8		663	656	AMC 57383 ✓
Plomosa C-9		663	657	AMC 57384 ✓
Plomosa C-10		663	658	AMC 57385 ✓
Southern Cross Millsite #1		665	557	AMC 57390 ✓
Southern Cross Millsite #2		665	559	AMC 57391 ✓
Southern Cross Millsite #3		665	561	AMC 57392 ✓
Southern Cross Millsite #4		665	563	AMC 57393 ✓
Clymax	11/18/43	Book 40	229	AMC 57429 ✓
Clymax No. 2		Book 40	230	AMC 57430 ✓
Clymax No. 3	5/13/48	Book 41	299	AMC 57431 ✓
Clymax No. 4		Book 41	301	AMC 57432 ✓
Clymax No. 5	5/13/48	Book 41	302	AMC 57433 ✓
Clymax No. 6		Book 41	303	AMC 57434 ✓
Clymax No. 7		Book 41	304	AMC 57435 ✓
Clymax No. 8		Book 41	305	AMC 57436 ✓
Clymax No. 9		Book 41	306	AMC 57437 ✓
Climax Extension #1	3/28/74	801	135	AMC 57438 ✓
Climax Extension #2	3/28/74	801	136	AMC 57439 ✓
Climax Extension #3	3/28/74	801	137	AMC 57440 ✓
Climax Extension #4	3/28/74	801	138	AMC 57441 ✓
Climax Extension #5	3/28/74	801	139	AMC 57442 ✓

RECEIVED  
 B.L.M. AZ STATE OFFICE  
 SEP 20 1982  
 07.45 A.M.  
 PHOENIX, ARIZONA

<u>Claim No.</u>	<u>Recordation Date</u>	<u>Docket</u>	<u>Page</u>	<u>BLM Recordation No.</u>
Climax Extension #6	4/3/74	802	6	AMC 57443 ✓
Climax Extension #7	4/3/74	802	7	AMC 57444 ✓
Climax Extension #8	4/3/74	802	8	AMC 57445 ✓
Climax Extension #9	4/3/74	802	9	AMC 57446 ✓
Climax Extension #10	4/3/74	802	10	AMC 57447 ✓
Climax Extension #11	4/5/74	802	305	AMC 57448 ✓
Climax Extension #12	4/5/74	802	306	AMC 57449 ✓
Climax Extension #13	4/5/74	802	307	AMC 57450 ✓
Climax Extension #14	4/5/74	802	308	AMC 57451 ✓
Climax and Plomosa Millsite #1		680	578	AMC 57452 ✓
Climax and Plomosa Millsite #2		680	580	AMC 57453 ✓
Climax and Plomosa Millsite #3		680	582	AMC 57454 ✓
Climax and Plomosa Millsite #4		680	584	AMC 57455 ✓
Southern Cross #1	8/29/56	175	109	AMC 40490 ✓
		of Mines		
Southern Cross #2	8/29/56	175	110	AMC 40491 ✓
		of Mines		
Southern Cross #3	8/29/56	175	111	AMC 40492 ✓
		of Mines		
Southern Cross #4	8/29/56	175	112	AMC 40493 ✓
		of Mines		
Southern Cross #5	8/29/56	175	113	AMC 40494 ✓
		of Mines		
Southern Cross #6	8/29/56	175	114	AMC 40495 ✓
		of Mines		
Lucky Lead #1	3/17/47	Book 41	21	AMC 40496 ✓
		of Mines		
Lucky Lead #4	3/17/47	Book 41	24	AMC 40497 ✓
		of Mines		
Lucky Lead #5	1/16/48	Book 41	25	AMC 40498 ✓
		of Mines		
Lucky Lead #6	1/16/48	Book 41	26	AMC 40499 ✓
		of Mines		

RECEIVED  
 I.M. AZ STATE OFFICE  
 SEP 20 1982  
 07.45 A.M.  
 PHOENIX, ARIZONA



<u>Claim No.</u>	<u>Recordation Date</u>	<u>Docket</u>	<u>Page</u>	<u>BLM Recordation No.</u>
Lucky Lead #2	3/17/47	Book 41 of Mines	22	AMC 40714 42714
Lucky Lead #3	3/17/47	Book 41 of Mines	23	AMC 40715 42715
Jack Pot	(12/17/57 Amended 271 9/15/59 263)		(286 417)	AMC 47722
The Ada K	(9/3/75 1/25/66 "Brandy" 874 425)		(715 778)	AMC 47723
Bonus #1	3/11/74 798		252	AMC 47724
Bonus #2	3/11/74 798		253	AMC 47725
Bonus #3	3/11/74 798		254	AMC 47726
Bonus #4	3/11/74 798		255	AMC 47727
Bonus #5	3/14/74 798		872	AMC 47728
Bonus #6	3/14/74 798		873	AMC 47729
Bonus #7	3/14/74 798		874	AMC 47730
Bonus #8	3/14/74 798		875	AMC 47731
Bonus #9	3/14/74 798		876	AMC 47732

RECEIVED  
D.L.M. /Z STATE OFF  
SEP 20 1982  
07:45 A.M.  
PHOENIX, ARIZONA

Note Bonus #1 Thru #9 were Amended as follows  
12/19/77 Docket 10 11 Pages 611 Thru 619

Notice: INTENT To hold

The MINING CLAIMS herein described will be held  
and developed for the valuable minerals contained therein  
Further, the mill sites herein described will be held  
for milling or mining purposes.

Don Patch

Witnessed before me this 28<sup>th</sup> day of August 1982  
by Don Patch

Mary A Scott

My Commission Expires  
October 30, 1982



MICROFILMED

17536  
17530

State of Arizona ss  
County of Yuma

I hereby certify that the within instrument was filed and recorded at the request of

Dan Patch

1982 SEP 3 PM 2 17

Docket 1297

Page 149-163

Witness my hand and official seal the day and year aforesaid.

GLENYS E. SCHMITT

Glenys E. Schmitt  
County Recorder  
~~Deputy~~ Recorder

INDEXED

14<sup>00</sup>  
1<sup>00</sup> P+H

Mail to:

Dan Patch  
Star Rt. 1 Box 165  
Chino Valley, Az.

86323

# Affidavit of Labor Performed and Improvements Made AND INTENT TO HOLD

ARIZONA STATE OFFICE  
BU. LAND MANAGEMENT

SEP 14 1981

7:45 A.M.  
PHOENIX, ARIZONA

STATE OF ARIZONA, } ss.

County of YUMA

DAN PATCH

being duly sworn, deposes and

says that he is a citizen of the United States and more than twenty-one years of age, and resides at Quartzsite in YUMA County, State of Arizona, and is personally

acquainted with the mining claims known as See ATTACHED LIST OF descriptions, Recorded numbers, NAMES, AND Fed. Serials mining claims, situate in The PLUMOSA, AND ELLSWORTH

Mining District; County of YUMA, State of Arizona, the location notice of which is recorded in the office of the County Recorder of said County, in Book A of Records of Mines, at page A; that between the First day of September, A. D. 1980, and the First day of September A. D. 1981, at least 60,000<sup>00</sup>

Sixty Thousand dollars worth of work and improvements were done and performed upon said claims not including the location work of said claim. Such work and improvements were made by and at the expense of DAN PATCH, Cyprus Mines,

Amoco Mineral Exploration Co., Peabody Calada, Cathay Mines Inc., Occidental Min. Co.

owners/lessors of said claims for the purpose of complying with the laws of the United States pertaining to assessment of annual work, and Bill Listerud, Dick Thomassen, Louis Meher, Joe Wilhelm, Dudley Davis, Al Keno, Al Oswald, Ray Roripaugh, Frank Molina, Jim Taylor, drilling crews, Geologists, Equipment operators, and others

were the men employed by said owners/lessors and who labored upon said claims did said work and improvements, the same being as follows, to-wit: Several Thousand Feet of

percussion, rotary, and diamond core drilling was done, Geological, metallurgical, assays, and evaluation work was done, many miles of access roads were repaired and maintained using a CAT 12 grader and CAT D-8 dozer. Several 4 wheel drive vehicles were used in this work, 4 water trucks were used. A mining camp was made, with water line repaired to the cabin, the cabin was repaired and concrete floors installed, considerable material was tested using a Denver Gold Saver on the Placer properties. Hundreds of samples were prepared and sent in for assays at several laboratories. All work was done in full accordance of the laws both State and Federal and for the benefit of the properties herein described. (See list.)

Dan Patch

Subscribed and sworn to before me this 2nd day of September A. D. 1981

My Commission Expires Mar. 20, 1984

(My commission expires.....)

[Signature]  
Notary Public.

*Updated*

SEP 14 1981

7:45 A.M.  
PHOENIX, ARIZONA

CLAIMS  
COUNT

	<u>Name of Claim</u>	<u>Serial Number</u>
1	Jackpot Extension	A MC 47721
7	Jack Pot	A MC 47722
1	The Ada K.	A MC 47723
9	Bonus #1 thru #9	A MC 47724 thru A MC 47732
8	Hidden Valley #1 thru #8	A MC 47733 thru A MC 47740
2	Connector #1 thru #2	A MC 47741 thru A MC 47742
4	Sunset #1 thru #4	A MC 47743 thru A MC 47746
6	Dangie #2 thru #7	A MC 47747 thru A MC 47752
1	Jackpot Millsite #1	A MC 63039
1	Bonus Millsite #2	A MC 63040
Page 1	Rosa del Desierto	A MC 63041
	Rosa del Desireto #2	A MC 63042
	Corason de Cobre #1 thru #6	A MC 63043 thru A MC 63048
8	For GOTTEN Gold 1-8	AMC 121602 thru AMC 121609
1	For GOTTEN Gold 9	AMC 124871
4	Alcon 1-4	AMC 119698 thru AMC 119701
16	Eagle Eye 1-16	AMC 119702 thru AMC 119717
2	Plomosa Blue Millsites 1+2	AMC 119718 - AMC 119719
12	Plomosa Blue 1-12	AMC 119720 thru AMC 119731
32	SUNDAY BEST 1-32	AMC 119732 thru AMC 119763
2	For GOTTEN Gold Millsites 1-2	AMC 124872 - AMC 124873
4	Copperrock 1-4	AMC 124867 thru AMC 124870
34	Coppertown 1-34	AMC 124874 thru AMC 124907
2	Coppertown 35-36	AMC 126097 - AMC 126098
9	CONTACT Gold 1-9	AMC 127723 thru AMC 127731

373

Note:  
The Millsites described herein will continue to be used for mining or milling purposes.

The MINING Claims herein described will continue to be held for the valuable minerals contained therein.

Furthermore I intend to continue the development of these claims.

Signed Sept 2, 1981

Jan Paton



CLAIMS-COUNT

Name of Claim

Serial Number

ARIZONA STATE OFFICE  
BU. LAND MANAGEMENT


SEP 14 1981

7:45 A.M.  
PHOENIX, ARIZONA

14  
3  
12  
11  
23  
2  
4  
2  
6  
1  
1  
6  
1  
1  
1  
1  
1  
1  
1  
10  
1  
1  
1  
1  
7  
1  
1  
2  
1  
5  
10  
1  
1  
1  
3  
2  
1  
1  
1  
7  
14  
6  
1  
3  
1  
1

Copperstone #1 thru 14	A MC 91283 thru A MC 91296
Copperstone #15 thru 17	A MC 88612 thru A MC 88614
Copperstone #18 thru 29	A MC 95246 thru A MC 95257
Copperstone #30 thru 40	A MC 98423 thru A MC 98433
Copperstone #41 thru 63	A MC 98957 thru 98979
<del>Copperstone</del> Aztec #1 - #4	<del>A MC 108058 - 108059</del>
Aztec #5 - #6	A MC 37680 thru A MC 37683
Aztec #5 - #6	A MC 38013 thru A MC 38014
Black Mountain Barrium #1 thru #6	A MC 49007 thru A MC 49012
Black Mountain Barrium #7 Fraction	A MC 49013
Black Mountain Barrium #8	A MC 49014
Corazon de Cobre #1 thru #6	A MC 49015 thru A MC 49020
Rosa del Desierto	A MC 49021
Rosa del Desierto #2	A MC 49022
Sheapard	A MC 57340
Southern Exposure	A MC 57341
Southern Exposure #1	A MC 57342
Tough Nut	A MC 57343
Tough Nut #2	A MC 57344
Old Camp Silver	A MC 57345
Carole Anne Group #1 thru #10	A MC 57346 thru A MC 57355
Plomosa A-1	A MC 57356
Plomosa #A-2	A MC 57357
Plomosa A-3	A MC 57358
Plomosa #A-4 thru #A-10	A MC 57359 thru A MC 57365
Plomosa #B-1	A MC 57366
Plomosa B-2	A MC 57367
Plomosa #B-3 thru #B-4	A MC 57368 thru A MC 57369
Plomosa B-5	A MC 57370
Plomosa #B-6 thru #B-10	A MC 57371 thru A MC 57375
Plomosa C-1 thru #C-10	A MC 57376 thru A MC 57385
Lucky Lead Millsite #1 thru #4	A MC 57386 thru A MC 57389
Southern Cross Millsite #1 thru #4	A MC 57390 thru A MC 57395
Dangie #1	A MC 57394
Anniversary Mine	A MC 57395
Birthday	A MC 57396
Plomosa Silver #1 thru #3	A MC 57397 thru A MC 57399
Valle de Cobre #1 thru #8	A MC 57400 thru A MC 57407
Cobre del Norte #1 thru #21	A MC 57408 thru A MC 57428
Clymax	A MC 57429
Clymax No. 2	A MC 57430
Clymax No. 3 thru No. 9	A MC 57431 thru A MC 57437
Climax Extension #1 thru #14	A MC 57438 thru A MC 57451
Climax and Plomosa Millsite #1 thru #4	A MC 57452 thru A MC 57455
Southern Cross No 1 thru No 6	A MC 40490 thru 40495
Lucky Lead No. 1	A MC 40496
Lucky Lead No. 4 thru No. 6	A MC 40497 thru 40499
Lucky Lead No. 2	A MC 42714
Lucky Lead No. 3	A MC 42715

These have  
2 different  
serial numbers



108058

91283

Copies  
88612  
95246  
98423  
98957  
108058



**Amoco Minerals Company**  
First National Bank Building  
333 West Hampden, Suite 508  
Englewood, Colorado 80110  
303/761-5921

AMC  
91283

9/12/83

August 19, 1981

RECEIVED  
B.L.M. 47 STATE OFFICE

AUG 24 1981

7:45 A.M.  
PHOENIX, ARIZONA

Bureau of Land Management  
Arizona State Office  
2400 Valley Bank Center  
Phoenix, Arizona 85073

Dear Sirs:

Attached herewith please find the 1981 Affidavit of Annual Assessment covering the Copperstone 1-65 mining claims situated in Yuma County, Arizona. Unless notified to the contrary, we will assume that this affidavit will be filed in the lead case record, A MC 91283.

Very truly yours,

*Frederick L. Smith*  
TAP

Frederick L. Smith  
Staff Landman

FLS/tap  
Enclosure

Return Receipt Requested

RECEIVED  
B.L.M. STATE OFFICE

AUG 24 1981

7:40 A.M.  
PHOENIX, ARIZONA

AFFIDAVIT OF ANNUAL ASSESSMENT

STATE OF COLORADO

COUNTY OF ARAPAHOE SS.

A. G. Humphrey, being duly sworn, deposes and says: that he is the Manager, Mineral Exploration (U.S.A.), of Amoco Minerals Company, a Delaware corporation, authorized to do business in the State of Arizona and to make this Affidavit (Proof of Labor).

TO WHOM IT MAY CONCERN: Notice is given that the Annual Assessment work for the year ending August 31, 1981 has been performed on the following block of contiguous unpatented lode mining claims situated in Yuma County, Arizona:

<u>NAME OF CLAIM</u>		<u>RECORDING DATA</u>	
		<u>County</u>	<u>B.L.M.</u>
Copperstone # 1	1128	65	AMC 91283
" # 2	"	66	AMC 91284
" # 3	"	67	AMC 91285
" # 4	"	68	AMC 91286
" # 5	"	69	AMC 91287
" # 6	"	70-71	AMC 91288
" # 7	"	72	AMC 91289
" # 8	"	73	AMC 91290
" # 9	"	74	AMC 91291
" #10	"	75	AMC 91292
" #11	"	76	AMC 91293
" #12	"	77	AMC 91294
" #13	"	78-79	AMC 91295
" #14	"	80-81	AMC 91296
" #15	1129	627	AMC 88612
" #16	"	630-631	AMC 88613
" #17	"	632	AMC 88614
" #18	1131	294	AMC 95246
" #19	"	297	AMC 95247
" #20	"	298	AMC 95248
" #21	"	299	AMC 95249
" #22	"	300	AMC 95250
" #23	"	301	AMC 95251
" #24	"	302	AMC 95252
" #25	"	303	AMC 95253
" #26	"	304	AMC 95254
" #27	"	307	AMC 95255
" #28	"	308	AMC 95256
" #29	"	309	AMC 95257
" #30	1151	145	AMC 98423
" #31	"	148	AMC 98424

"	#32	1151	149	AMC 98425
"	#33	"	150	AMC 98426
"	#34	"	151	AMC 98427
"	#35	"	152	AMC 98428
"	#36	"	153	AMC 98429
"	#37	"	154	AMC 98430
"	#38	"	155	AMC 98431
"	#39	"	156	AMC 98432
"	#40	"	157	AMC 98433
"	#41	1152	181-182	AMC 98957
"	#42	"	183-184	AMC 98958
"	#43	"	185-186	AMC 98959
"	#44	"	187-188	AMC 98960
"	#45	"	189-190	AMC 98961
"	#45 (Amend.)	1170	341	
"	#46	1152	191-192	AMC 98962
"	#47	"	193-194	AMC 98963
"	#48	"	195-196	AMC 98964
"	#49	"	197-198	AMC 98965
"	#50	"	199-200	AMC 98966
"	#51	"	201-202	AMC 98967
"	#52	"	203-204	AMC 98968
"	#53	"	205-206	AMC 98969
"	#54	"	763-764	AMC 98970
"	#55	"	765-766	AMC 98971
"	#56	"	767-768	AMC 98972
"	#57	"	769-770	AMC 98973
"	#58	"	771-772	AMC 98974
"	#59	"	773-774	AMC 98975
"	#60	"	775-776	AMC 98976
"	#61	"	777-778	AMC 98977
"	#62	"	779-780	AMC 98978
"	#63	"	781-782	AMC 98979
"	#64	1173	716-717	AMC 108058
"	#65	"	719	AMC 108059

RECEIVED  
 P.L.M. 17 STATE OFFICE  
 AUG 24 1981  
 1:45 A.M.  
 PHOENIX, ARIZONA

Work was performed for the benefit of the subject claims by Toler and Harris Drilling, 11650 Iberia Place, Suite N-1, San Diego, CA 92128, at the request of Cyprus Mines Corporation, a wholly owned subsidiary of Amoco Minerals Company, for the benefit of Dan Patch, the owner of said claims. Said work consisted of diamond drilling, and amounted to more than \$100.00 worth of work for each claim as required by law.

Dated this 28<sup>th</sup> day of July, 1981

A. G. Humphrey  
 A. G. Humphrey  
 Amoco Minerals Company

NOTARY  
 PUBLIC

Subscribed and sworn before me this 28<sup>th</sup> day of July, 1981.

Anna Schultz  
 Notary Public in and for the State of Colorado  
 My Commission expires 6-4-84



108058-108059  
Other copies *ack* filed  
*updated*  
9-4-81  
*JF*

Cyprus Exploration Company

East 12213 Broadway  
(Broadway at Pines)  
Spokane, Washington 99206  
Telephone 509) 928-8937

December 12, 1980

ARIZONA STATE OFFICE  
BU. LAND MANAGEMENT

DEC 15 1980

7:45 A.M.  
PHOENIX, ARIZONA

Bureau of Land Management  
Arizona State Office  
2400 Valley Bank Center  
Phoenix, AZ 85073

Gentlemen:

This letter constitutes an Intent to Hold a block of 65 contiguous mining claims (Copperstone #1-64) on behalf of Dan Patch, owner of said claims.

Attached to this letter is an exhibit "A" identifying each claim by name, recordation data, book and page number, and BLM recordation number.

Cyprus Exploration Company is presently leasing these claims from Mr. Patch.

Sincerely yours,



Dr. Eberhard A. Schmidt  
Regional Manager

pk  
Attachment

cc: D. Patch w/attach.  
C. A. Mark w/ attach.

**CYPRUS**

EXHIBIT "A" - MINING CLAIMS

Recordation in  
Yuma County, Arizona

<u>Claim No.</u>	<u>Recordation Date</u>	<u>Docket</u>	<u>Page</u>	<u>BLM Recordation No.</u>
Copperstone #1	10/29/79	1128	65	AMC 91283
" #2	"	"	66	AMC 91284
" #3	"	"	67	AMC 91285
" #4	"	"	68	AMC 91286
" #5	"	"	69	AMC 91287
" #6	"	"	70-71	AMC 91288
" #7	"	"	72	AMC 91289
" #8	"	"	73	AMC 91290
" #9	"	"	74	AMC 91291
" #10	"	"	75	AMC 91292
" #11	"	"	76	AMC 91293
" #12	"	"	77	AMC 91294
" #13	"	"	78-79	AMC 91295
" #14	"	"	80-81	AMC 91296
" #15		1129	627	AMC 88612
" #16	11/7/79	"	630-631	AMC 88613
" #17		"	632	AMC 88614
" #18		1131	294	AMC 95246
" #19	11/15/79	"	297	AMC 95247
" #20	"	"	298	AMC 95248
" #21	"	"	299	AMC 95249
" #22	"	"	300	AMC 95250
" #23	"	"	301	AMC 95251
" #24	"	"	302	AMC 95252
" #25	"	"	303	AMC 95253
" #26	"	"	304	AMC 95254
" #27	11/15/79	"	307	AMC 95255
" #28	"	"	308	AMC 95256
" #29	"	"	309	AMC 95257
" #30		1151	145	AMC 98423
" #31	3/7/80	"	148	AMC 98424
" #32	"	"	149	AMC 98425
" #33	"	"	150	AMC 98426
" #34	"	"	151	AMC 98427
" #35	"	"	152	AMC 98428
" #36	"	"	153	AMC 98429
" #37	"	"	154	AMC 98430
" #38	"	"	155	AMC 98431
" #39	"	"	156	AMC 98432
" #40	"	"	157	AMC 98433
" #41	3/13/80	1152	181-182	AMC 98957
" #42	"	"	183-184	AMC 98958
" #43	"	"	185-186	AMC 98959
" #44	"	"	187-188	AMC 98960
" #45	"	"	189-190	AMC 98961
" #46	"	"	191-192	AMC 98962
" #47	"	"	193-194	AMC 98963
" #48	"	"	195-196	AMC 98964
" #49	"	"	197-198	AMC 98965
" #50	"	"	199-200	AMC 98966
" #51	"	"	201-202	AMC 98967
" #52	"	"	203-204	AMC 98968
" #53	"	"	205-206	AMC 98969
" #54	3/17/80	"	763-764	AMC 98970
" #55	"	"	765-766	AMC 98971
" #56	"	"	767-768	AMC 98972
" #57	"	"	769-770	AMC 98973
" #58	"	"	771-772	AMC 98974
" #59	"	"	773-774	AMC 98975
" #60	"	"	775-776	AMC 98976
" #61	"	"	777-778	AMC 98977
" #62	"	"	779-780	AMC 98978
" #63	"	"	781-782	AMC 98979
" #64	7/15/80	1173	716-717	AMC 108058
" #65	7/15/80	1173	719	AMC 108059
Amendment #45	6/25/80	1170	341	

ARIZONA STATE OFFICE  
BU. LAND MANAGEMENT

DEC 15 1980

7:45 A.M.  
PHOENIX, ARIZONA

Cyprus Exploration  
Company

East 12213 Broadway  
Spokane, Washington 99206



Bureau of Land Management  
Arizona State Office  
2400 Valley Bank Center  
Phoenix, AZ 85073

**CYPRUS**

**NOTICE!!**

**These documents have been scanned!**

**Do not place un-scanned documents beneath this notice!**

**Do not remove this notice from this file!**

GPO Jacket No. 560-102  
Print Order 61540  
Rise Business Services, LLC  
Job=AZ15 8/14/2019



Box Number= AZ15224



Claim Begin-End: AMC108058-AMC108059

**5 Miscellaneous**



AZ15224-7

AMC113312-AMC116478

**NO  
DOCUMENTS  
FOUND**

NO DOCUMENTS FOUND  
NO DOCUMENTS FOUND

**NOTICE!!**

**These documents have been scanned!**

**Do not place un-scanned documents beneath this notice!**

**Do not remove this notice from this file!**

GPO Jacket No. 560-102  
Print Order 61540  
Rise Business Services, LLC  
Job=AZ15 8/14/2019



Box Number= AZ15224



Claim Begin-End: AMC108058-AMC108059

**6 Location Notices-Amendments and Supporting Documents**



AZ15224-7

AMC113312-AMC116478

ARIZONA

AMENDED AND ADDITIONAL CERTIFICATE OF LOCATION OF LODE MINING CLAIM

THIS IS TO CERTIFY THAT Dan Patch, owner of the Copperstone # 64 Lode Mining Claim originally located on July 15, 1980 and recorded in Book 1173, Page(s) 716 of La Paz County, Arizona, hereby amends, locates, and claims in compliance with all federal, state and local laws and customs applicable thereto the following described valuable lode or vein mineral deposit:

The name of this claim is the Copperstone # 64 Lode Mining Claim. This claim is 1300 feet in length and 600 feet in width. The general course of this claim is NW-SE and it is situated in the Plomosa Mining District, La Paz County, Arizona. The monument at which this location notice is posted lies within the boundaries of the claim within approximately 25 feet of Corner No. 1. This claim runs from the location monument on which this notice is posted 1295 feet in a northwesterly direction to the north end line and 5 feet in a southeasterly direction to the south end line and is also marked by six monuments, one at each corner and one at the center of each end line of the claim, making the claim in the form of a parallelogram. The location monument at which this notice is posted is situated within Section 23, T. 6 North, R. 20 West, G.&S.R.M., and this claim encompasses portions of the quarter section, subdivision(s), Section(s), Township and Range as follows:

SW 1/4 and SE 1/4 Section 23 and NE 1/4 NW 1/4 Section 26, T6N R20W G&S.R.M.

The locality of this claim with reference to some natural object or permanent monument and additional information (if any) concerning its locality are as follows:

beginning at the Northwest corner of Section 13, T. 6 North R. 20 West, G.&S.R.M., thence south 10388.71 feet, and west 1467.39 feet to Corner No. 1; thence S 33°42'17"W 300 feet to the south End Center; thence S 33°42'17"W 300 feet to Corner No. 2; thence N56°17'43"W 1300 feet to Corner No. 3; thence N33°42'17"E 300 feet to the north End Center; thence N33°42'17"E 300 feet to Corner No. 4; thence S56°17'43"E 1300 feet to Corner No. 1.

This Certificate is prepared, posted, and recorded as an amendment of the original location for the purposes of appropriating under the Mining Law of 1872, as amended, and the laws of the State of Arizona all ground within the boundaries herein defined, and for the purpose of correcting any error, irregularity, omission, incompleteness or defect, if any, which may have existed or may exist in the original location or record thereof, and is made without waiver, abandonment or release of any rights acquired or held under or by virtue of said original location and to secure all the benefits of the mining law. In the event said original location is found to be void, or ineffective for any reason, then this location shall be an original location and this certificate an original certificate.

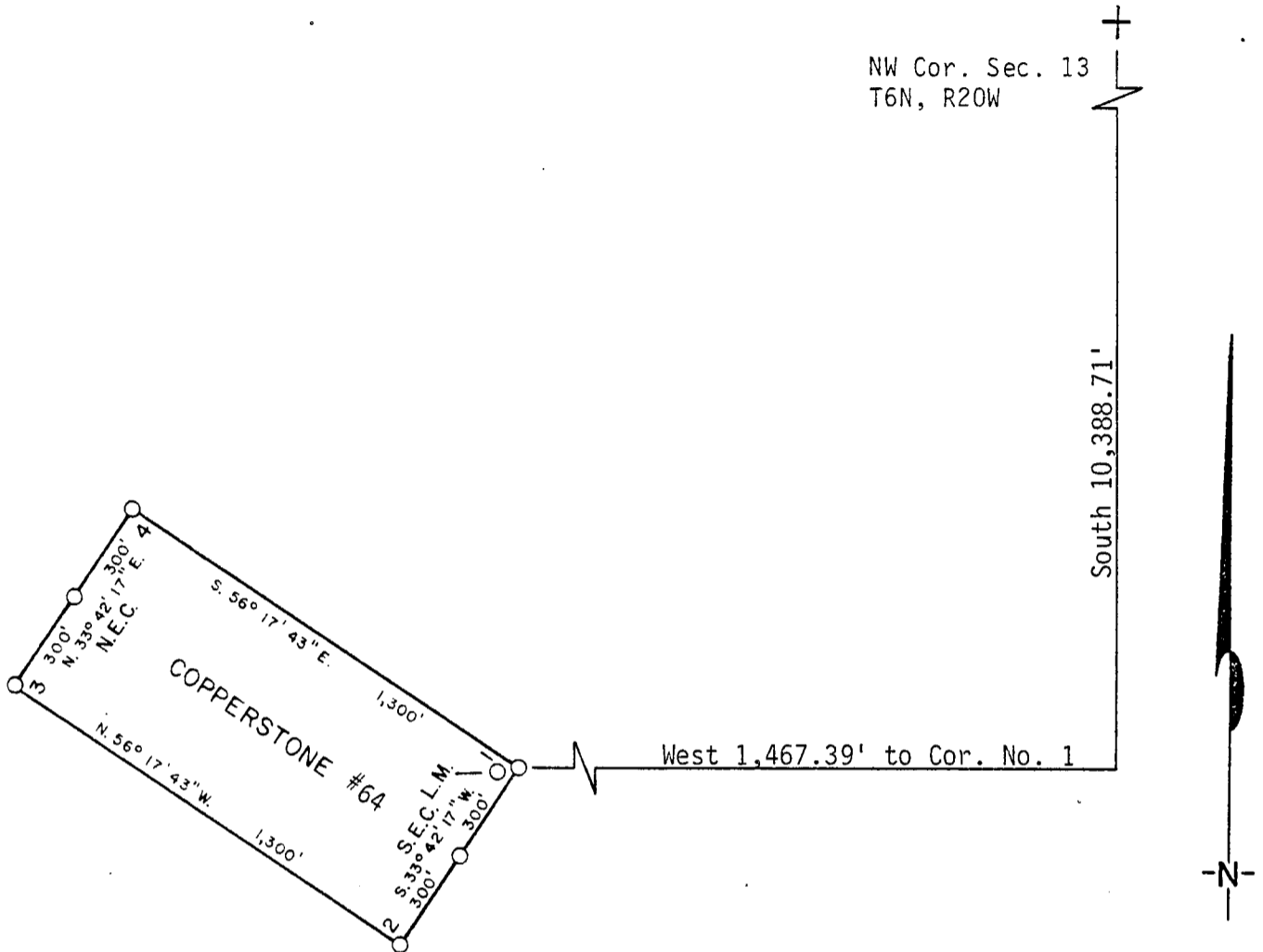
DATED AND POSTED on the ground the 6th day of April, 1986.

RECEIVED  
 B.L.M. AZ STATE OFFICE  
 JUN 13 1986  
 7:45 A.M.  
 PHOENIX, ARIZONA

Locator(s) Dan Patch  
P. O. Box 124  
Quartzsite, Arizona 85346  
 By Alan Bill, Agent

PLAT OF LODE CLAIM

(To be Attached to Recorded Copy of Amended and Additional  
Certificate of Location Pursuant to A. R. S. & 27-203)




1. Name of Claim Copperstone # 64
2. Type of Claim Lode
3. The Claim is located in Sections 23, 26, Township 6N,  
Range 20W, G. & S. R. M.
4. Scale: 1" = 500'
5. The Claim is situated in La Paz, County, Arizona.
6. Type of corner and location monuments used: 4" diameter P.V.C.

Instructions for Completion:

- RECEIVED**  
B.L.M. AZ STATE OFFICE  
**JUN 13 1986**  
7:45 A.M.  
PHOENIX, ARIZONA
- (i) If land is surveyed, a corner of the claim must be tied by a course and distance to a monument of the Public Land Survey; if the land is unsurveyed, a corner must be tied by course and distance to an established survey monument of a United States Government Agency or a United States Mineral Monument; if no such monuments are available, one corner of the claim must be tied by course and distance to some prominent natural object or other permanent monument as shown on Plat.
  - (ii) North arrow must be shown on Plat.
  - (iii) Bearing and distances between corners must be shown on Plat.



86E 2303



RECORDED IN OFFICIAL RECORDS  
OF LA PAZ COUNTY, ARIZONA  
MAY 12 11 36 AM '86  
*Lois K. Hesse*, COUNTY RECORDER  
FEE 5 - PGS 2 3

INDEXED  
MICROFILMED

# Notice of Mining Location

## LODE CLAIM

TO ALL WHOM IT MAY CONCERN:

This Mining Claim, the name of which is the Copperstone # 64 Mining Claim, situate on land belonging to the United States of America, and in which there are valuable mineral deposits, was entered upon and located for the purpose of exploration and purchase by

DAN PATCH

A CITIZEN OF THE UNITED STATES  
(Locator must insert either "A Citizen of the United States," or "Who has declared his intention to become a Citizen of the United States.")  
the undersigned, on the 29<sup>th</sup> day of April, 1980

The length of this claim is 1300 feet and I claim 1300 feet in a Northwesterly direction and 0 feet in a Southeasterly direction from the center of the LOCATION STAKE ~~discovery shaft~~, at which this notice is posted, lengthwise of the claim together with 300 feet in width of the surface grounds, on each side of the center of said claim. The general course of the lode deposit and premises is from the Northwest to the Southeast.

The claim is situated and located in the Plomosa Mining District, in YUMA county, in the State of Arizona, about 2000' in a Westerly direction from U.S. Survey Section Corners 23/24 24/25 T. 6 N. R. 20 W. G.S.R.B.M. AND ADJAINS COPPERSTONE # 65 ON THE N. THEIR END LINES BEING COMMON, THIS CLAIM ALSO ENCLOSES UPON COPPERSTONE # 28 AND # 29 ON THEIR SOUTH ENDS.

The surface boundaries of the claim are marked upon the ground as follows:

Beginning at A WOODEN STAKE  
at a point in a Southwesterly direction 300 feet from the LOCATION STAKE ~~discovery shaft~~ (at which this notice is posted), being in the center of the Southerly end line of said claim; thence Southwesterly 300 feet to a STAKE, being the South west corner of said claim; thence Northwesterly 1300 feet to a STAKE being at the Northwesterly corner of said claim; thence Northwesterly 300 feet to a STAKE at the center of the Northwesterly end of this claim; thence Northeasterly 300 feet to a STAKE, being at the Northeast corner of said claim; thence South easterly 1300 feet to a STAKE at the Southeast corner of said claim; thence Southwesterly 300 feet to the place of beginning.

Dated and posted on the ground this 29<sup>th</sup> day of April, 1980

Dan Patch

P.O. Box 124, QUARTERS TA, AZ. 85346

Witness

Locator(s)

STATE OF ARIZONA }  
COUNTY OF } ss.

ARIZONA STATE OFFICE  
BU. LAND MANAGEMENT

Witness my hand and official seal  
the day and year aforesaid.

JUL 25 1980

I hereby certify that the within instrument was filed and recorded at

request of.....

7:45 A.M.  
PHOENIX, ARIZONA

County Recorder.

By .....  
Deputy Recorder.

on ..... at

Fee 3.00  
\$1.00

Indexed	Photostat Compared	Biotted
---------	--------------------	---------

.....M, Docket

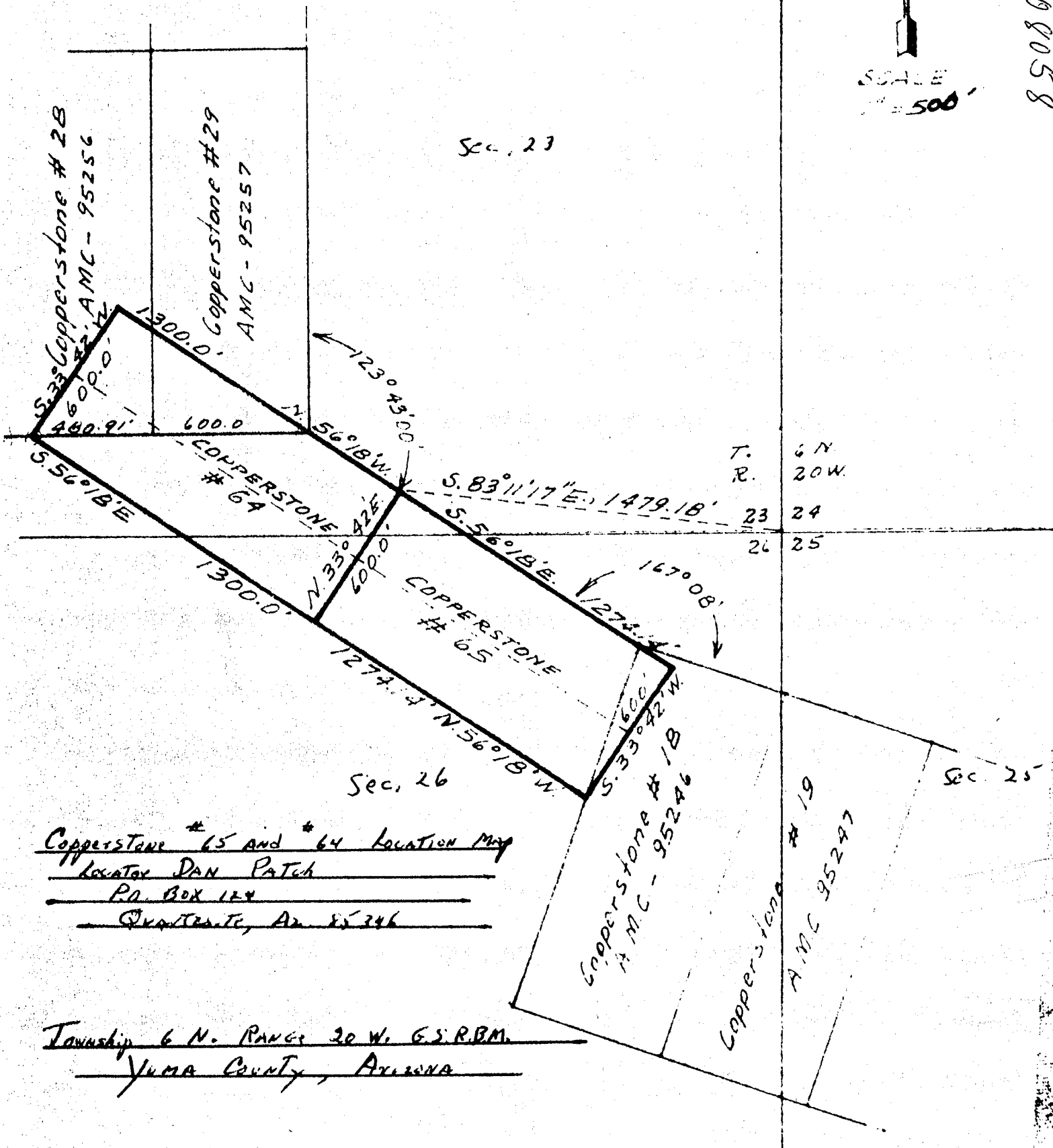
Page.....

A MC 10805B

AME 108058



SCALE  
1" = 500'



T.	6 N
R.	20 W
	23 24
	26 25

Copperstone #65 and #64 Location Map  
 LOCATOR DAN PATCH  
 P.O. BOX 124  
 QUARTZITE, AZ 85346

Township 6 N. Range 20 W. G.S.R.B.M.  
 YUMA COUNTY, ARIZONA

## ARIZONA

## AMENDED AND ADDITIONAL CERTIFICATE OF LOCATION OF LODE MINING CLAIM

THIS IS TO CERTIFY THAT Dan Patch, owner of the Copperstone # 65 Lode Mining Claim originally located on July 15, 1980 and recorded in Book 1173, Page(s) 719 of La Paz County, Arizona, hereby amends, locates, and claims in compliance with all federal, state and local laws and customs applicable thereto the following described valuable lode or vein mineral deposit:

The name of this claim is the Copperstone # 65 Lode Mining Claim. This claim is 1275 feet in length and 600 feet in width. The general course of this claim is NW-SE and it is situated in the Plomosa Mining District, La Paz County, Arizona. The monument at which this location notice is posted lies within the boundaries of the claim within approximately 25 feet of Corner No. 1. This claim runs from the location monument on which this notice is posted 1275 feet in a southeasterly direction to the south end line and 5 feet in a northwesterly direction to the north end line and is also marked by six monuments, one at each corner and one at the center of each end line of the claim, making the claim in the form of a parallelogram. The location monument at which this notice is posted is situated within Section 23, T. 6 North, R. 20 West, G.&S.R.M., and this claim encompasses portions of the quarter section, subdivision(s), Section(s), Township and Range as follows:

SE 1/4 section 23 and NE 1/4 section 26, T6N, R20W  
G & S. R. M.

The locality of this claim with reference to some natural object or permanent monument and additional information (if any) concerning its locality are as follows:

beginning at the Northwest corner of Section 13, T. 6 North R. 20 West, G.&S.R.M., thence south 10388.71 feet, and west 1467.39 feet to Corner No. 1;  
thence S33°42'17"W 300 feet to the north End Center;  
thence S33°42'17"W 300 feet to Corner No. 2;  
thence S56°17'43"E 1275 feet to Corner No. 3;  
thence N33°42'17"E 300 feet to the south End Center;  
thence N33°42'17"E 300 feet to Corner No. 4;  
thence N56°17'43"W 1275 feet to Corner No. 1.

This Certificate is prepared, posted, and recorded as an amendment of the original location for the purposes of appropriating under the Mining Law of 1872, as amended, and the laws of the State of Arizona all ground within the boundaries herein defined, and for the purpose of correcting any error, irregularity, omission, incompleteness or defect, if any, which may have existed or may exist in the original location or record thereof, and is made without waiver, abandonment or release of any rights acquired or held under or by virtue of said original location and to secure all the benefits of the mining law. In the event said original location is found to be void, or ineffective for any reason, then this location shall be an original location and this certificate an original certificate.

DATED AND POSTED on the ground the 6th day of April, 1986.

RECEIVED  
B.L.M. AZ STATE OFFICE

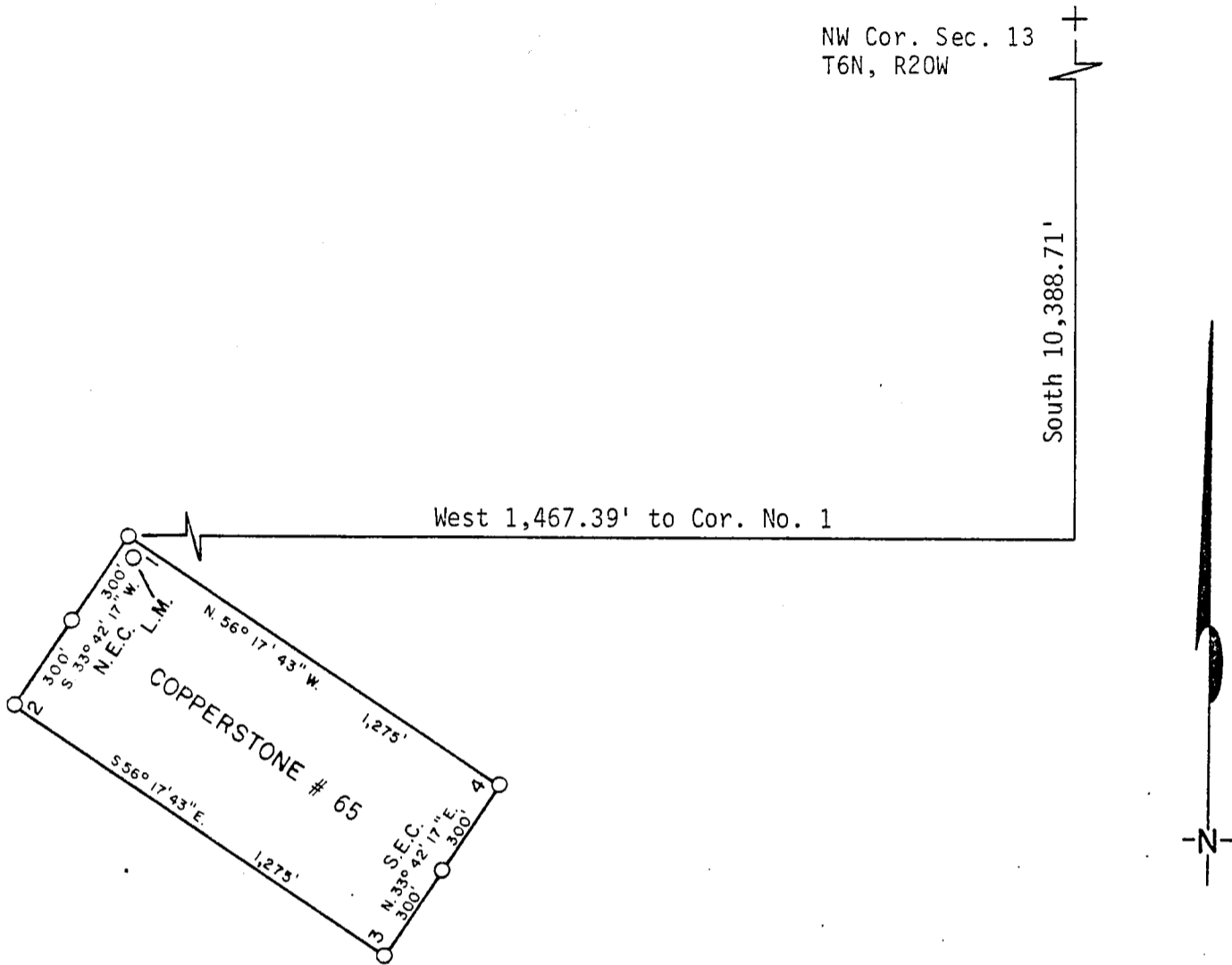
JUN 13 1986

1:45 A.M.  
PHOENIX, ARIZONA

Locator(s) Dan Patch  
P. O. Box 124  
Quartzsite, Arizona 85346  
By [Signature], Agent

PLAT OF LODE CLAIM

(To be Attached to Recorded Copy of Amended and Additional Certificate of Location Pursuant to A. R. S. & 27-203)



1. Name of Claim Copperstone # 65
2. Type of Claim Lode
3. The Claim is located in Sections 23, 26, Township 6N, Range 20W, G. & S. R. M.
4. Scale: 1" = 500'
5. The Claim is situated in La Paz, County, Arizona.
6. Type of corner and location monuments used: 4" diameter P.V.C.

Instructions for Completion:

- (i) If land is surveyed, a corner of the claim must be tied by a course and distance to a monument of the Public Land Survey; if the land is unsurveyed, a corner must be tied by course and distance to an established survey monument of a United States Government Agency or a United States Mineral Monument; if no such monuments are available, one corner of the claim must be tied by course and distance to some prominent natural object or other permanent monument as shown on Plat.
- (ii) North arrow must be shown on Plat.
- (iii) Bearing and distances between corners must be shown on Plat.

RECEIVED  
B.L.M. AZ STATE OFFICE

JUN 13 1986


7:40 AM  
PHOENIX, AZ

RECORDED IN OFFICIAL RECORDS  
 OF LA PAZ COUNTY, ARIZONA

MAY 12 11 36 AM '86

*Lois K. Hesse*, COUNTY RECORDER

FEE *5-* PGS *3-*



INDEXED  
 MICROFILMED

No. of Mining Location  
LODE CLAIM

TO ALL WHOM IT MAY CONCERN:

This Mining Claim, the name of which is the Copperstone # 65  
Mining Claim, situate on land belonging to the United States of America, and in which there are valuable mineral deposits, was entered upon and located for the purpose of exploration and purchase by

Dan Patch

A citizen of the United States

(Locator must insert either "A Citizen of the United States," or "Who has declared his intention to become a Citizen of the United States.")  
the undersigned, on the 29<sup>th</sup> day of April, 1980.

The length of this claim is 1275 feet and I claim 1275 feet in a South easterly direction and 0 feet in a North westerly direction from the center of the ~~discovery shaft~~ LOCATION STATE, at which this notice is posted, lengthwise of the claim together with 300 feet in width of the surface grounds, on each side of the center of said claim. The general course of the lode deposit and premises is from the North westerly to the South easterly.

The claim is situated and located in the Plomosa Mining District in YUMA county, in the State of Arizona, about 1500' in a Westerly direction from U.S. Survey Section corner 33/24 T. 6. N. R. 20. W. G.S.R.B.M. and joins the 26/25 Copperstone # 64 on the South, their end lines being common, This claim also ENCRACHES upon the west side of Copperstone # 18

The surface boundaries of the claim are marked upon the ground as follows:  
Beginning at A wooden stake

at a point in a South westerly direction 300 feet from the ~~discovery shaft~~ LOCATION STATE (at which this notice is posted), being in the center of the Northerly end line of said claim; thence South westerly 300 feet to a STAKE, being the North westerly corner of said claim; thence South easterly 1275 feet to a STAKE being at the South westerly corner of said claim; thence North easterly 300 feet to a STAKE at the center of the Southerly end of this claim; thence North easterly 300 feet to a STAKE, being at the South easterly corner of said claim; thence North westerly 1275 feet to a STAKE at the North easterly corner of said claim; thence South westerly 300 feet to the place of beginning.

Dated and posted on the ground this 29<sup>th</sup> day of April, 1980  
Dan Patch  
P.O. Box 124 Quartzsite Ar 85346  
Witness \_\_\_\_\_ Locator(s)

STATE OF ARIZONA  
COUNTY OF Yuma AS.  
I hereby certify that the within instrument was filed and recorded at request of Dan Patch  
ARIZONA STATE LAND MANAGEMENT  
17260

Witness my hand and official seal the day and year aforesaid.  
Glenn E. Schmitt  
County Recorder.

request of Dan Patch JUL 25 1980  
1980 JUL 15 AM 9 50  
7:45 A.M.  
at PHOENIX, ARIZONA  
M, Docket 1173  
Page 719  
Fee \$1.00  
INDEXED

By \_\_\_\_\_ Deputy Recorder.  
INDEXED  
Photostat Compared  
Blotted